

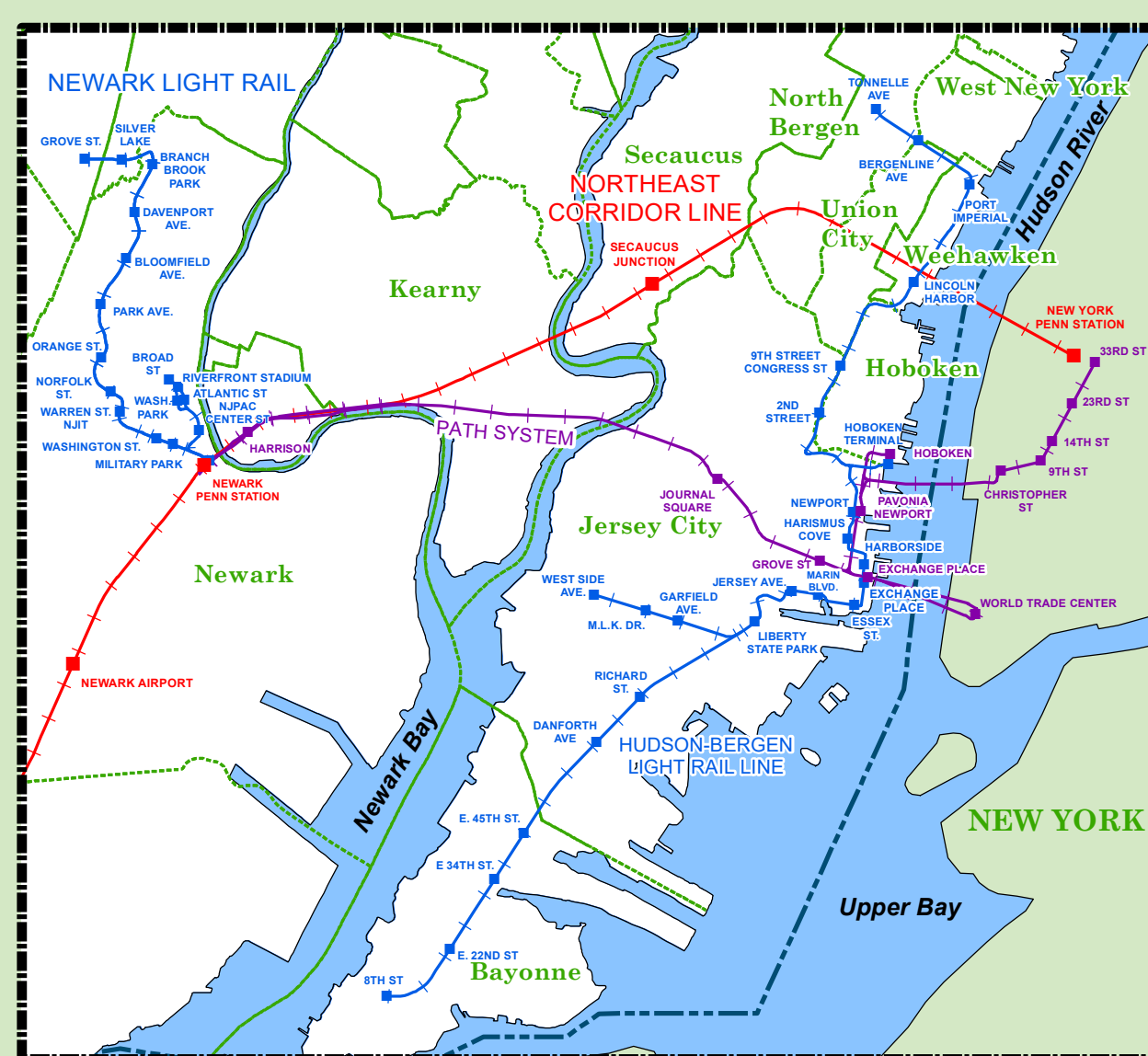
# NEW JERSEY'S RAILROAD NETWORK

## Legend


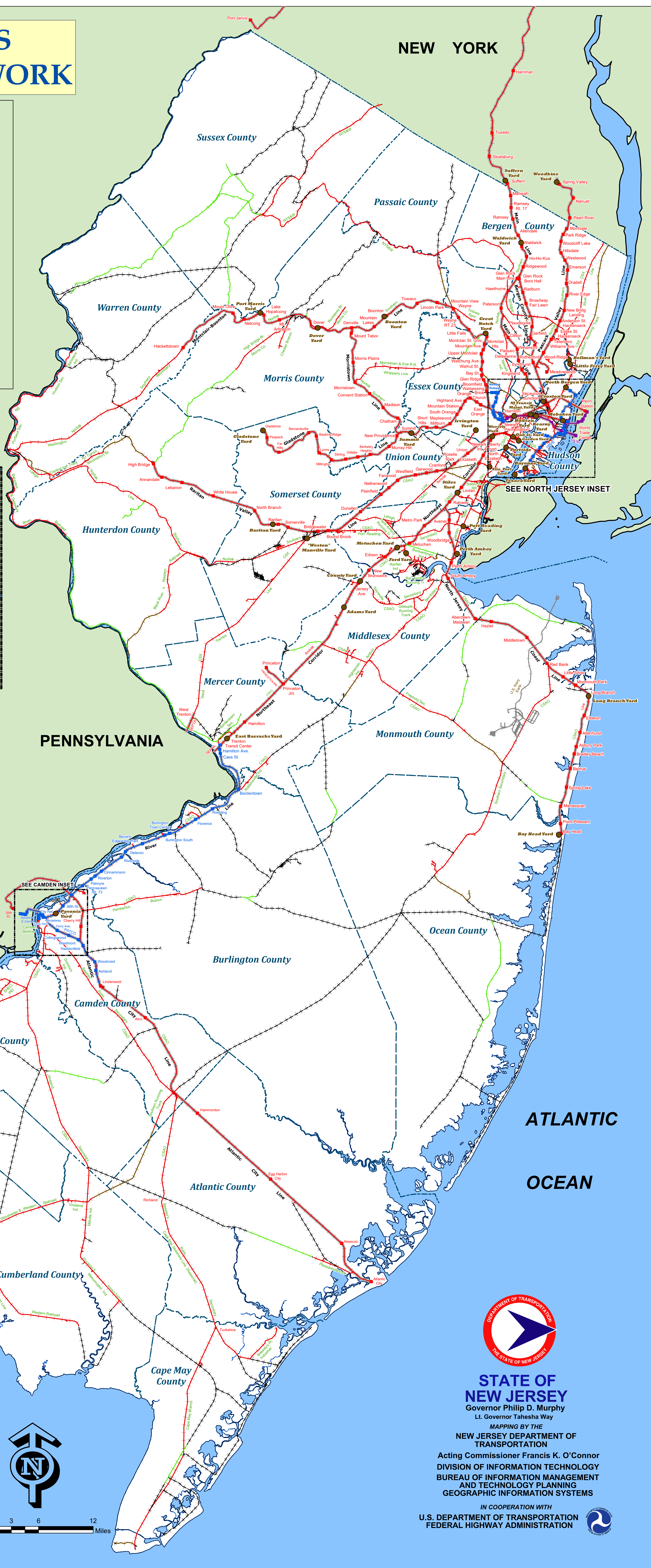
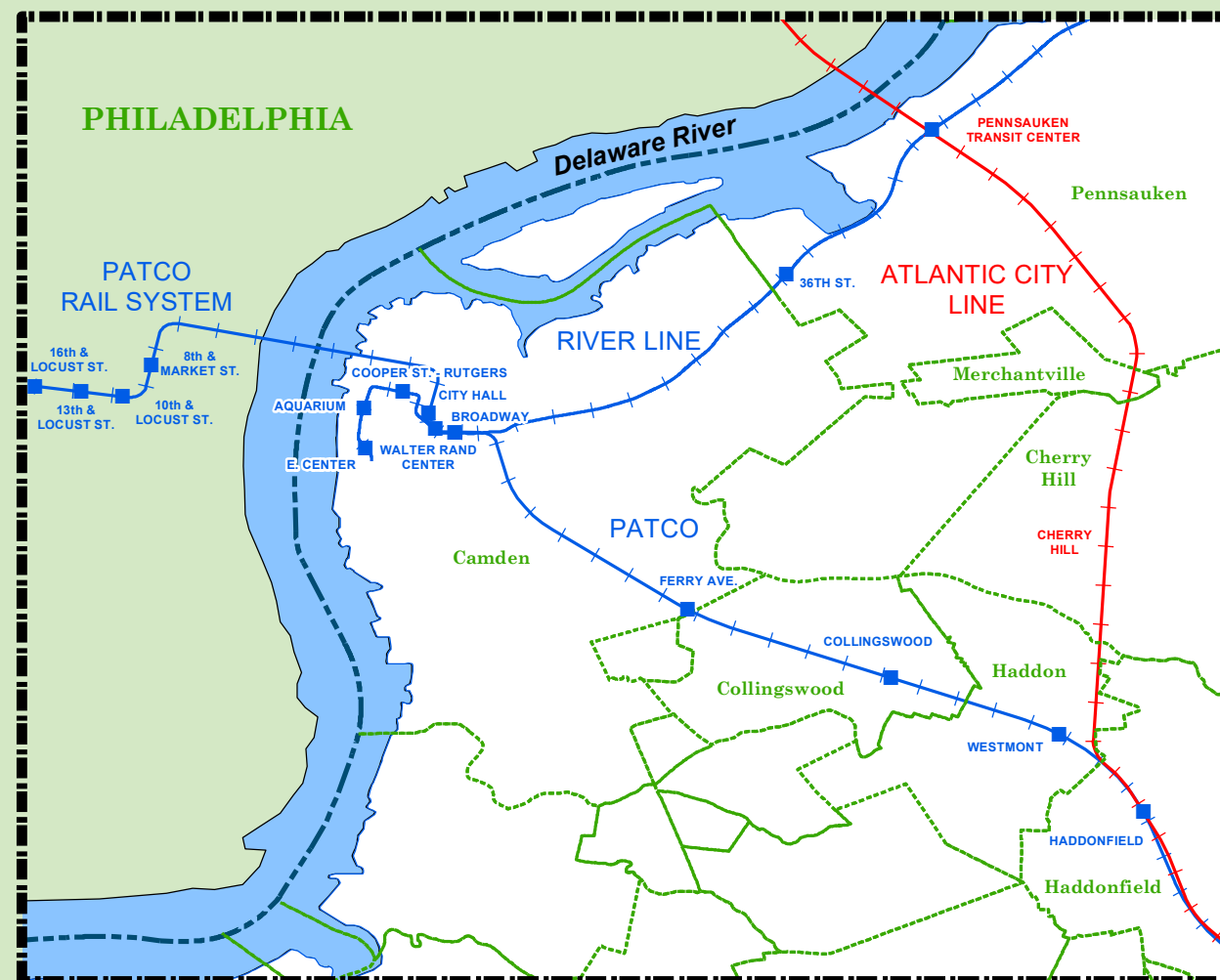
- NJ Transit Station
- PATH Station
- Light Rail Station
- Rail Yard
- Active Rail Line
- NJ Transit Rail Line
- PATH Rail Line
- Light Rail Line
- Abandoned Line
- Out of Service Line
- Military Line
- Converted to Trail

(Freight Line Name & Owner listed in green text)

### NORTH JERSEY INSET



### CAMDEN INSET



**STATE OF NEW JERSEY**  
 Governor Philip D. Murphy  
 Lt. Governor Tahesha Way

MAPPING BY THE  
**NEW JERSEY DEPARTMENT OF TRANSPORTATION**

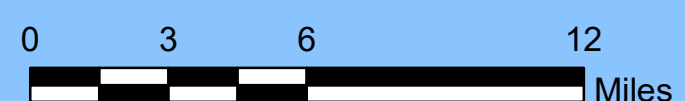
Acting Commissioner Francis K. O'Connor  
 DIVISION OF INFORMATION TECHNOLOGY  
 BUREAU OF INFORMATION MANAGEMENT  
 AND TECHNOLOGY PLANNING  
 GEOGRAPHIC INFORMATION SYSTEMS

IN COOPERATION WITH  
 U.S. DEPARTMENT OF TRANSPORTATION  
 FEDERAL HIGHWAY ADMINISTRATION



DELAWARE

ATLANTIC OCEAN



Update : November 2022

Source: Jacobs Rail Project  
 N:\gisdev\01arc\_folders\state\_mxd\Rail Map NJ\_2022.mxd