

NJDEP HUD Environmental Review Tool

New Jersey Dept of Environmental Protection - HUD Environmental Review Tool
 Floodplain Management - FEMA Preliminary Work Map Floodplain Areas

Application ID#:

SRP0038251

PAMS PIN:

0102_124_51

Address:









307 ATLANTIC AVE

City:

ATLANTIC CITY



Copyright © 2013 Esri, DeLorme, NAVTEQ, TomTom, Source: Esri, DigitalGlobe, GeoEye, i-cubed, USDA, USGS, AEX, Getmapping, Aerogrid, IGN, IGP, swisstopo, and the GIS User Community

 Proposed Action Site	Floodplain Areas (zoom in to make visible)	 AO	1:2,400	
 HUD Review Parcels	Zone	 VE	1 inch = 200 feet	
 A		 Shaded X	0 200 400 Feet	
 AE				