

NJDEP HUD Environmental Review Tool

New Jersey Dept of Environmental Protection - HUD Environmental Review Tool
National Wetlands Inventory Map

Application ID#:

SRP0038251

PAMS PIN:

0102_124_51

Address:



307 ATLANTIC AVE



City:




Atlantic City




Copyright © 2013 Esri, DeLorme, NAVTEQ, TomTom, Source: Esri, DigitalGlobe, GeoEye, i-cubed, USDA, USGS, AEX, Getmapping, Aerogrid, IGN, IGP, swisstopo, and the GIS User Community

-  Proposed Action Site
-  HUD Review Parcels

- National Wetlands Inventory**
-  Estuarine and Marine Deepwater
-  Estuarine and Marine Wetland

-  Freshwater Emergent Wetland
-  Freshwater Forested/
Shrub Wetland
-  Freshwater Pond

-  Lake
-  Other
-  Riverine

