

NJDEP HUD Environmental Review Tool

New Jersey Dept of Environmental Protection - HUD Environmental Review Tool
Wetlands Map

Application ID#:

SRP0038251

PAMS PIN:

0102_124_51

Address:




307 ATLANTIC AVE

City:

ATLANTIC CITY



Copyright © 2013 Esri, DeLorme, NAVTEQ, TomTom, Source: Esri, DigitalGlobe, GeoEye, i-cubed, USDA, USGS, AEX, Getmapping, Aerogrid, IGN, IGP, swisstopo, and the GIS User Community

-  Proposed Action Site
-  HUD Review Parcels
-  Wetlands

1:2,400

1 inch = 200 feet

