











NJDEP HUD Environmental Review Tool

New Jersey Dept of Environmental Protection - HUD Environmental Review Tool
 Floodplain Management - FEMA Preliminary Work Map/Preliminary FIRM

Application ID#: SRP0043579
 PAMS PIN: 1350_74_4
 Address: 1229 Florence Ave
 City: Union Beach



FEMA, Copyright:© 2013 Esri, DeLorme, NAVTEQ, TomTom, Source: Esri, DigitalGlobe, GeoEye, i-cubed, USDA, USGS, AEX, Getmapping, Aerogrid, IGN, IGP, swisstopo, and the GIS User Community

 Proposed Action Site	 FEMA Preliminary FIRMs A	 Preliminary Work Map A	 AO	1:2,400	
 HUD Review Parcels	 FEMA Preliminary FIRMs V	 Preliminary Work Map AE	 VE	1 inch = 200 feet	
			 Shaded X	0 200 400 Feet	