

NJDEP HUD Environmental Review Tool

New Jersey Dept of Environmental Protection - HUD Environmental Review Tool
Architectural History - Historic Property Exemption Zone

Application ID#:

SRP0044264

PAMS PIN:

1527_36_60

Address:




51 /55 SAMPSON AVE

City:

SEASIDE HEIGHTS



Copyright © 2013 Esri, DeLorme, NAVTEQ, TomTom, Source: Esri, DigitalGlobe, GeoEye, i-cubed, USDA, USGS, AEX, Getmapping, Aerogrid, IGN, IGP, swisstopo, and the GIS User Community

-  Proposed Action Site
-  HUD Review Parcels
-  Historic Property Exemption Zone

1:4,800

1 inch = 400 feet

0 400 800 Feet

