




NJDEP HUD Environmental Review Tool

New Jersey Dept of Environmental Protection - HUD Environmental Review Tool
Wetlands Map

Application ID#: SRP0044264
PAMS PIN: 1527_36_60
Address: 51 /55 SAMPSON AVE
City: SEASIDE HEIGHTS



Copyright © 2013 Esri, DeLorme, NAVTEQ, TomTom, Source: Esri, DigitalGlobe, GeoEye, i-cubed, USDA, USGS, AEX, Getmapping, Aerogrid, IGN, IGP, swisstopo, and the GIS User Community

-  Proposed Action Site
-  HUD Review Parcels
-  Wetlands

