

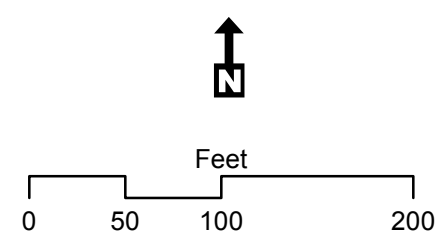




C:\Data\Projects\SandyRelief\MXDs\EA\OldBridge\EA_AreaA_Historic.mxd 9/10/2014

Service Layer Credits: Sources: Esri, HERE, DeLorme, TomTom, Intermap, increment P Corp., GEBCO, USGS, FAO, NPS, NRCAN, GeoBase, IGN, Kadaster NL, Ordnance Survey, Esri Japan, METI, Esri China (Hong Kong), swisstopo, MapmyIndia, © OpenStreetMap

-  Proposed Activity Site
-  Historic Property Exemption Zone (Above Ground Only)



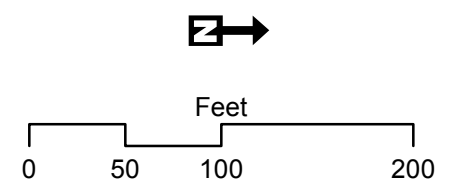
**Blue Acres - Old Bridge
Area A
Historic Property Exemption Zone
Old Bridge Township, Middlesex County**



C:\Data\Projects\SandyRelief\MXD\EA\OidbridgeEA_AreaB_Historic.mxd 10/1/2014

Service Layer Credits: Sources: Esri, HERE, DeLorme, TomTom, Intermap, increment P Corp., GEBCO, USGS, FAO, NPS, NRCAN, GeoBase, IGN, Kadaster NL, Ordnance Survey, Esri Japan, METI, Esri China (Hong Kong), swisstopo, MapmyIndia, © OpenStreetMap

- Proposed Activity Site
- Historic Property Exemption Zone (Above Ground Only)



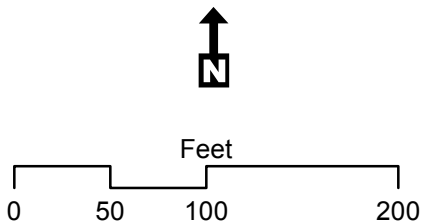
**Blue Acres - Old Bridge
Area B
Historic Property Exemption Zone
Old Bridge Township, Middlesex County**



C:\Data\Projects\SandyRelief\MapDocs\EA\OldBridgeEA_AreaC_Historic.mxd 10/1/2014

Service Layer Credits: Sources: Esri, HERE, DeLorme, TomTom, Intermap, increment P Corp., GEBCO, USGS, FAO, NPS, NRCAN, GeoBase, IGN, Kadaster NL, Ordnance Survey, Esri Japan, METI, Esri China (Hong Kong), swisstopo, MapmyIndia, © OpenStreetMap

- Proposed Activity Site
- Historic Property Exemption Zone (Above Ground Only)



**Blue Acres - Old Bridge
Area C
Historic Property Exemption Zone
Old Bridge Township, Middlesex County**