







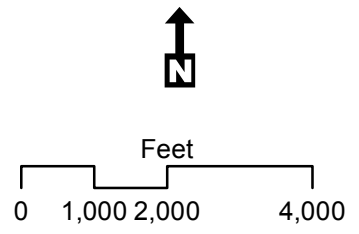




C:\Data\Projects\SandyRelief\MXD\EA\OldBridgeEA_Aquifer.mxd 10/2/2014

Service Layer Credits: Sources: Esri, HERE, DeLorme, TomTom, Intermap, increment P Corp., GEBCO, USGS, FAO, NPS, NRCAN, GeoBase, IGN, Kadaster NL, Ordnance Survey, Esri Japan, METI, Esri China (Hong Kong), swisstopo, MapmyIndia, © OpenStreetMap

- | | | | |
|--|------------------------|---|----------------------|
|  | Proposed Activity Site |  | Northwest New Jersey |
|  | Buried Valley |  | Ramapo |
|  | Coastal Plain |  | Ridgewood |
|  | Highlands |  | Rockaway |



Blue Acres - Old Bridge
Sole Source Aquifer
Old Bridge Township, Middlesex County