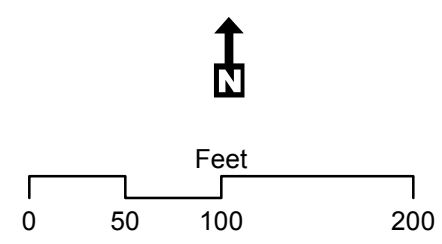


Service Layer Credits: Sources: Esri, HERE, DeLorme, TomTom, Intermap, increment P Corp., GEBCO, USGS, FAO, NPS, NRCAN, GeoBase, IGN, Kadaster NL, Ordnance Survey, Esri Japan, METI, Esri China (Hong Kong), swisstopo, MapmyIndia, © OpenStreetMap

- Proposed Activity Site
- Threatened and Endangered Animals
- Red Knot
- Piping Plover
- Bats



**Blue Acres - Old Bridge
Area A
Threatened and Endangered Species
Old Bridge Township, Middlesex County**

- Map Legend
- OldBridgeAreaA
 - HUD Review Parcel - Centroids
 - Threatened and Endangered Animals (Piping Plover)
 - Threatened and Endangered Animals (Red Knot)
 - Threatened and Endangered Species (Bats) (Non-Tiered Review)

HUD Review Parcel - Centroids:
1215_26049_27

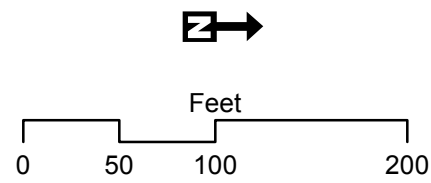
FEMA Q3 'A' Flood Zone	Yes
FEMA Q3 'V' Flood Zone	No
FEMA NFIP Participating Municipality	Yes
FEMA Designated Floodways	No
Floodways Map Source	N/A
NJDEP Mapped Wetlands	No
Hackensack Meadowlands	No
CAFRA Zone	No
Upper Wetlands Boundary Buffer	No
Upland Waterfront Development Zone	Yes
Threatened and Endangered Animals	No
Hazardous Site Buffer Zone	Yes
Lakehurst Naval Air Station Accident Potential Zone	No
State Listed Endangered Species	Yes
Federal Listed Endangered Species	No
Parcel Centroid Bare Earth Elevation (ft)	8.40

[Zoom To](#)



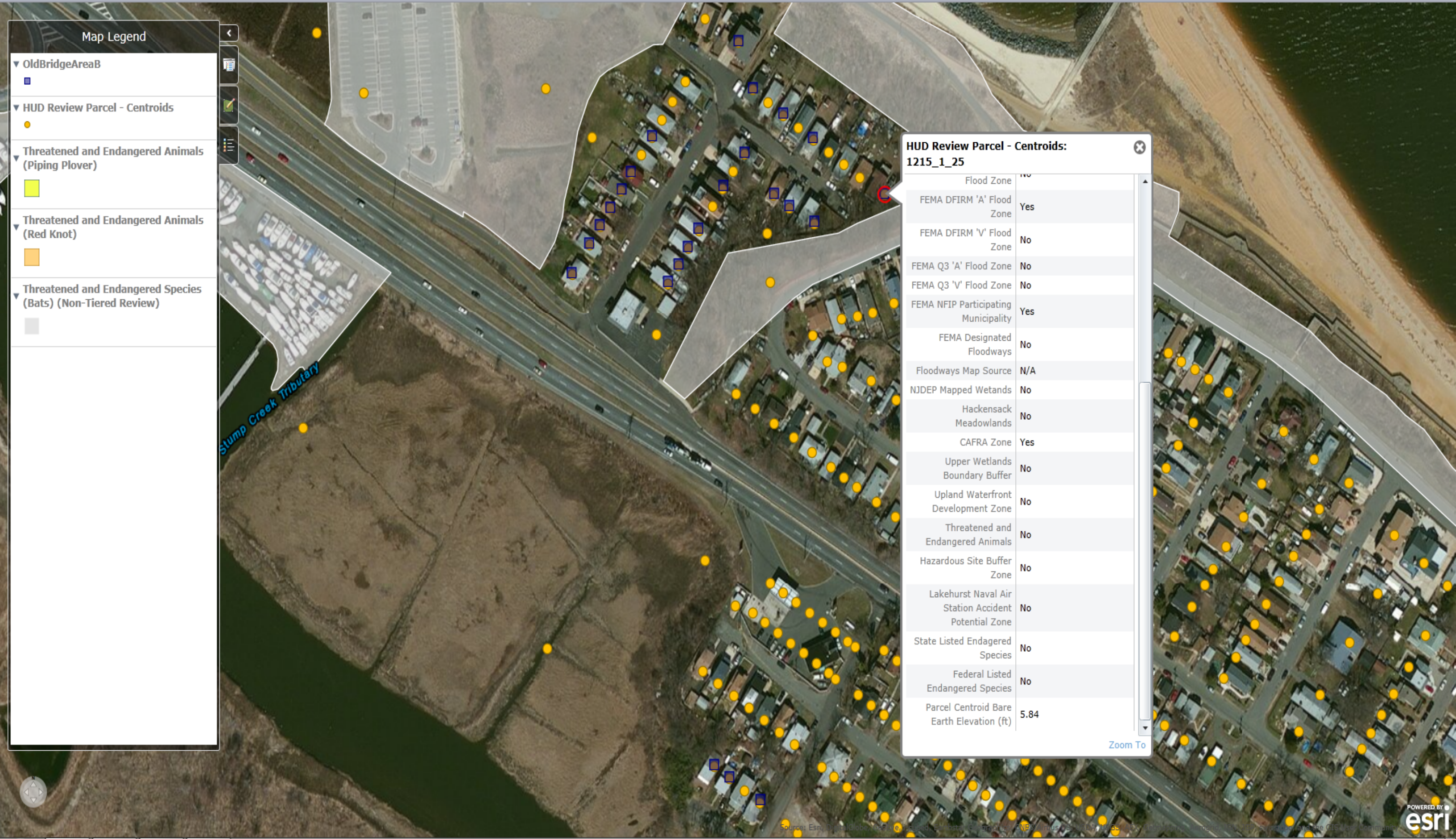
Service Layer Credits: Sources: Esri, HERE, DeLorme, TomTom, Intermap, increment P Corp., GEBCO, USGS, FAO, NPS, NRCAN, GeoBase, IGN, Kadaster NL, Ordnance Survey, Esri Japan, METI, Esri China (Hong Kong), swisstopo, MapmyIndia, © OpenStreetMap

- Proposed Activity Site
- Threatened and Endangered Animals
- Red Knot
- Piping Plover
- Bats



**Blue Acres - Old Bridge
Area B
Threatened and Endangered Species
Old Bridge Township, Middlesex County**

C:\Data\Projects\SandyRelief\MXDs\EA\OldBridge\EA_AreaB_Species.mxd 10/9/2014



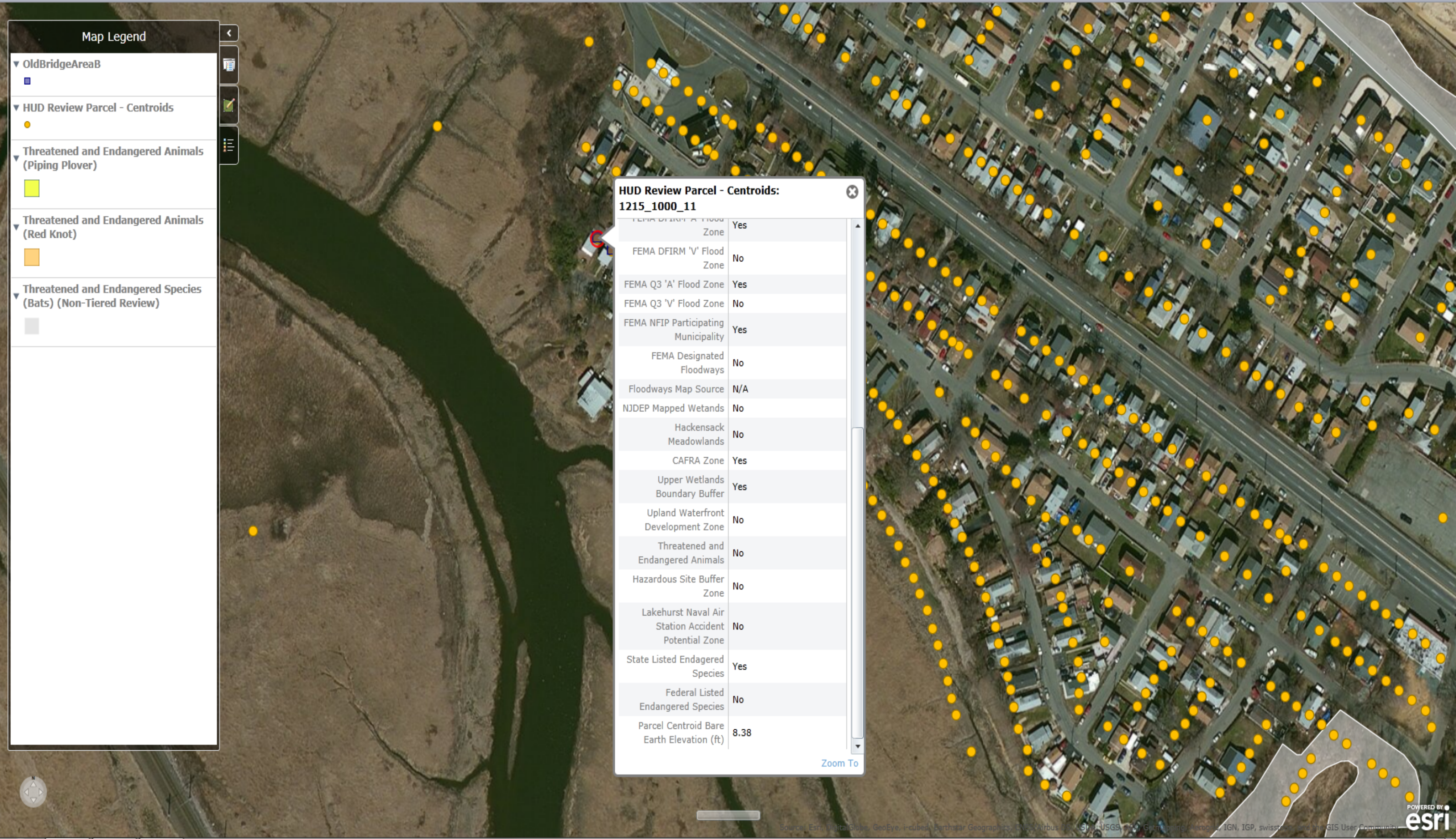
Map Legend

- OldBridgeAreaB
- HUD Review Parcel - Centroids
- Threatened and Endangered Animals (Piping Plover)
- Threatened and Endangered Animals (Red Knot)
- Threatened and Endangered Species (Bats) (Non-Tiered Review)

HUD Review Parcel - Centroids:
1215_1_25

Flood Zone	No
FEMA DFIRM 'A' Flood Zone	Yes
FEMA DFIRM 'V' Flood Zone	No
FEMA Q3 'A' Flood Zone	No
FEMA Q3 'V' Flood Zone	No
FEMA NFIP Participating Municipality	Yes
FEMA Designated Floodways	No
Floodways Map Source	N/A
NJDEP Mapped Wetlands	No
Hackensack Meadowlands	No
CAFRA Zone	Yes
Upper Wetlands Boundary Buffer	No
Upland Waterfront Development Zone	No
Threatened and Endangered Animals	No
Hazardous Site Buffer Zone	No
Lakehurst Naval Air Station Accident Potential Zone	No
State Listed Endangered Species	No
Federal Listed Endangered Species	No
Parcel Centroid Bare Earth Elevation (ft)	5.84

[Zoom To](#)



Map Legend

- OldBridgeAreaB
- HUD Review Parcel - Centroids
- Threatened and Endangered Animals (Piping Plover)
- Threatened and Endangered Animals (Red Knot)
- Threatened and Endangered Species (Bats) (Non-Tiered Review)

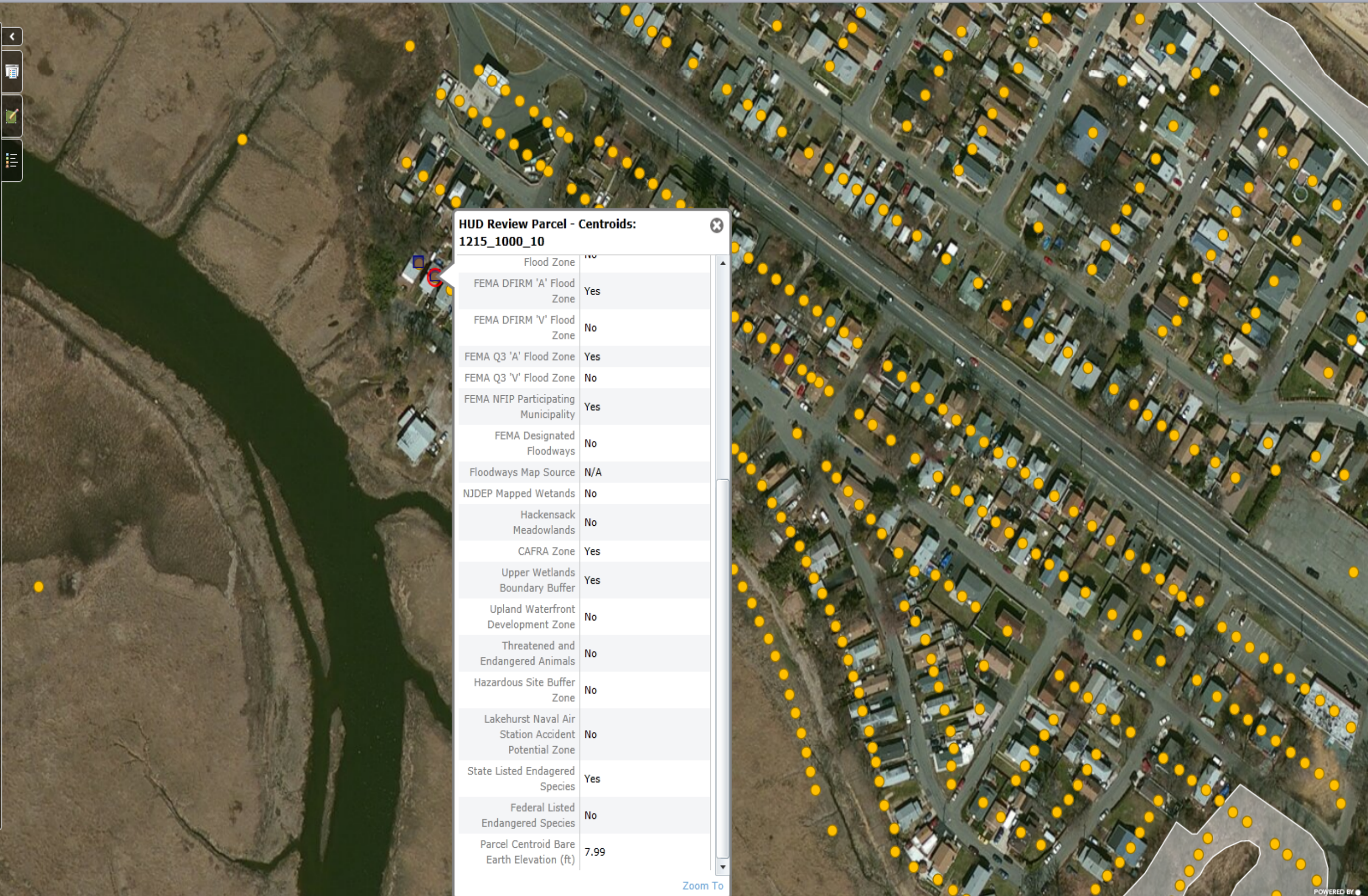
HUD Review Parcel - Centroids:
1215_1000_11

FEMA DFIRM 'A' Flood Zone	Yes
FEMA DFIRM 'V' Flood Zone	No
FEMA Q3 'A' Flood Zone	Yes
FEMA Q3 'V' Flood Zone	No
FEMA NFIP Participating Municipality	Yes
FEMA Designated Floodways	No
Floodways Map Source	N/A
NJDEP Mapped Wetlands	No
Hackensack Meadowlands	No
CAFRA Zone	Yes
Upper Wetlands Boundary Buffer	Yes
Upland Waterfront Development Zone	No
Threatened and Endangered Animals	No
Hazardous Site Buffer Zone	No
Lakehurst Naval Air Station Accident Potential Zone	No
State Listed Endangered Species	Yes
Federal Listed Endangered Species	No
Parcel Centroid Bare Earth Elevation (ft)	8.38

[Zoom To](#)

Map Legend

- OldBridgeAreaB
- HUD Review Parcel - Centroids
- Threatened and Endangered Animals (Piping Plover)
- Threatened and Endangered Animals (Red Knot)
- Threatened and Endangered Species (Bats) (Non-Tiered Review)

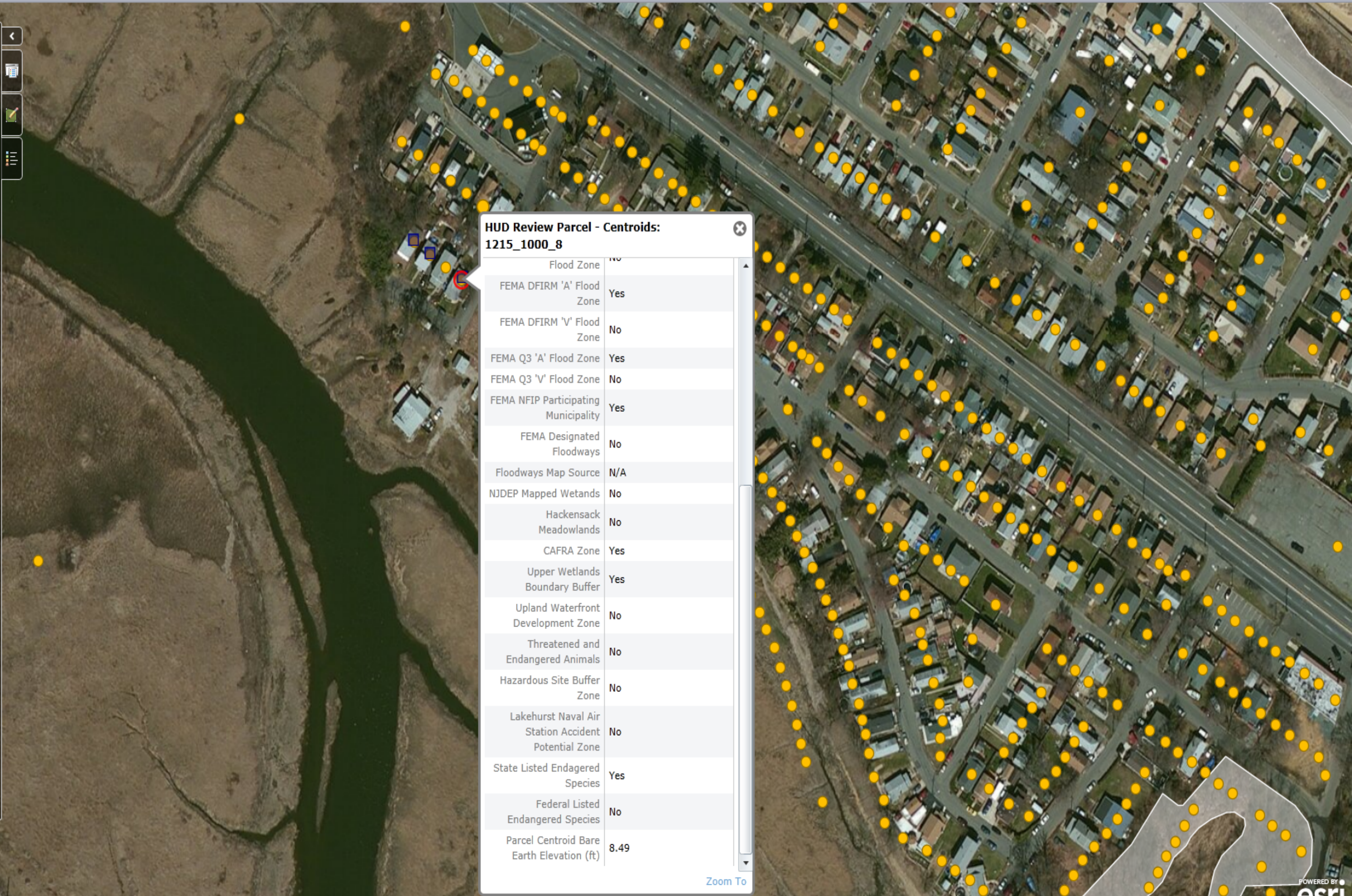


HUD Review Parcel - Centroids:
1215_1000_10

Flood Zone	No
FEMA DFIRM 'A' Flood Zone	Yes
FEMA DFIRM 'V' Flood Zone	No
FEMA Q3 'A' Flood Zone	Yes
FEMA Q3 'V' Flood Zone	No
FEMA NFIP Participating Municipality	Yes
FEMA Designated Floodways	No
Floodways Map Source	N/A
NJDEP Mapped Wetlands	No
Hackensack Meadowlands	No
CAFRA Zone	Yes
Upper Wetlands Boundary Buffer	Yes
Upland Waterfront Development Zone	No
Threatened and Endangered Animals	No
Hazardous Site Buffer Zone	No
Lakehurst Naval Air Station Accident Potential Zone	No
State Listed Endangered Species	Yes
Federal Listed Endangered Species	No
Parcel Centroid Bare Earth Elevation (ft)	7.99

Zoom To

- Map Legend**
- OldBridgeAreaB
 - HUD Review Parcel - Centroids
 - Threatened and Endangered Animals (Piping Plover)
 - Threatened and Endangered Animals (Red Knot)
 - Threatened and Endangered Species (Bats) (Non-Tiered Review)



HUD Review Parcel - Centroids:
1215_1000_8

Flood Zone	No
FEMA DFIRM 'A' Flood Zone	Yes
FEMA DFIRM 'V' Flood Zone	No
FEMA Q3 'A' Flood Zone	Yes
FEMA Q3 'V' Flood Zone	No
FEMA NFIP Participating Municipality	Yes
FEMA Designated Floodways	No
Floodways Map Source	N/A
NJDEP Mapped Wetlands	No
Hackensack Meadowlands	No
CAFRA Zone	Yes
Upper Wetlands Boundary Buffer	Yes
Upland Waterfront Development Zone	No
Threatened and Endangered Animals	No
Hazardous Site Buffer Zone	No
Lakehurst Naval Air Station Accident Potential Zone	No
State Listed Endangered Species	Yes
Federal Listed Endangered Species	No
Parcel Centroid Bare Earth Elevation (ft)	8.49

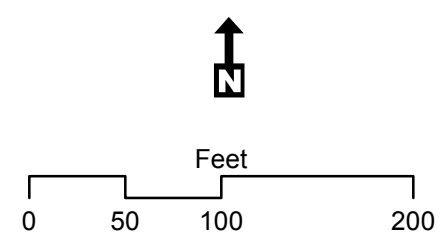
[Zoom To](#)



C:\Data\Projects\SandyRelief\MXDs\EAs\OubridgeEA_AreaC_Species.mxd 10/9/2014

Service Layer Credits: Sources: Esri, HERE, DeLorme, TomTom, Intermap, increment P Corp., GEBCO, USGS, FAO, NPS, NRCAN, GeoBase, IGN, Kadaster NL, Ordnance Survey, Esri Japan, METI, Esri China (Hong Kong), swisstopo, MapmyIndia, © OpenStreetMap

- Proposed Activity Site
- Threatened and Endangered Animals
- Red Knot
- Piping Plover
- Bats



**Blue Acres - Old Bridge
Area C
Threatened and Endangered Species
Old Bridge Township, Middlesex County**

- Map Legend
- OldBridgeAreaC
 - HUD Review Parcel - Centroids
 - Threatened and Endangered Animals (Piping Plover)
 - Threatened and Endangered Animals (Red Knot)
 - Threatened and Endangered Species (Bats) (Non-Tiered Review)



HUD Review Parcel - Centroids:
1215_1075_63

Flood Zone	No
FEMA DFIRM 'A' Flood Zone	No
FEMA DFIRM 'V' Flood Zone	Yes
FEMA Q3 'A' Flood Zone	No
FEMA Q3 'V' Flood Zone	Yes
FEMA NFIP Participating Municipality	Yes
FEMA Designated Floodways	No
Floodways Map Source	N/A
NJDEP Mapped Wetlands	No
Hackensack Meadowlands	No
CAFRA Zone	Yes
Upper Wetlands Boundary Buffer	Yes
Upland Waterfront Development Zone	No
Threatened and Endangered Animals	No
Hazardous Site Buffer Zone	No
Lakehurst Naval Air Station Accident Potential Zone	No
State Listed Endangered Species	No
Federal Listed Endangered Species	No
Parcel Centroid Bare Earth Elevation (ft)	10.65

Zoom To