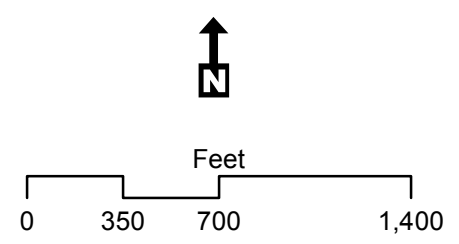




Service Layer Credits: Sources: Esri, HERE, DeLorme, TomTom, Intermap, increment P Corp., GEBCO, USGS, FAO, NPS, NRCAN, GeoBase, IGN, Kadaster NL, Ordnance Survey, Esri Japan, METI, Esri China (Hong Kong), swisstopo, MapmyIndia, © OpenStreetMap

- Proposed Activity Site
- ⊙ Hazardous Site of Concern (5/22/2014)
- Hazardous Site of Concern 3,000 ft Buffer

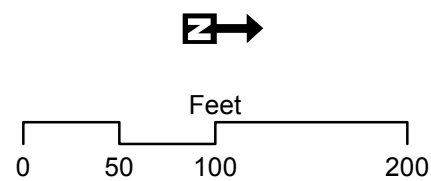


**Blue Acres - Old Bridge
Area A
Hazardous Sites of Concern
Old Bridge Township, Middlesex County**

C:\Data\Projects\SandyRelief\MXD\AsOlibridgeEA_AreaA_Toxic.mxd 10/30/2014



- Proposed Activity Site
- ⊙ Hazardous Site of Concern (5/22/2014)
- Hazardous Site of Concern 3,000 ft Buffer



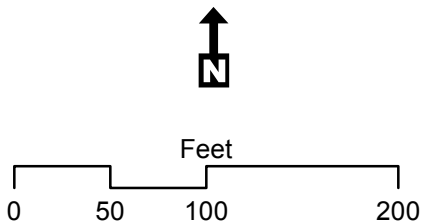
**Blue Acres - Old Bridge
Area B
Hazardous Sites of Concern
Old Bridge Township, Middlesex County**



C:\Data\Projects\SandyRelief\MXD\EA\OldBridgeEA_AreaC_Toxic.mxd 10/1/2014
 angella

Service Layer Credits: Sources: Esri, HERE, DeLorme, TomTom, Intermap, increment P Corp., GEBCO, USGS, FAO, NPS, NRCAN, GeoBase, IGN, Kadaster NL, Ordnance Survey, Esri Japan, METI, Esri China (Hong Kong), swisstopo, MapmyIndia, © OpenStreetMap

- Proposed Activity Site
- ⊙ Hazardous Site of Concern (5/22/2014)
- Hazardous Site of Concern 3,000 ft Buffer



**Blue Acres - Old Bridge
 Area C
 Hazardous Sites of Concern
 Old Bridge Township, Middlesex County**