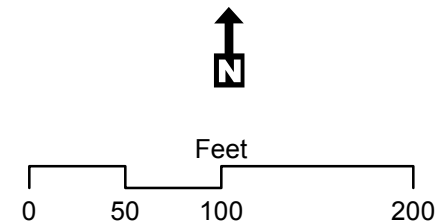




C:\Data\Projects\SandyRelief\MXD\EA\OldBridgeEA_AreaA_Wetland.mxd 10/16/2014

Service Layer Credits: Sources: Esri, HERE, DeLorme, TomTom, Intermap, increment P Corp., GEBCO, USGS, FAO, NPS, NRCAN, GeoBase, IGN, Kadaster NL, Ordnance Survey, Esri Japan, METI, Esri China (Hong Kong), swisstopo, MapmyIndia, © OpenStreetMap

- Proposed Activity Site
- NJDEP-HUD Mapped Wetland
- Desktop Delineated Un-mapped Wetland



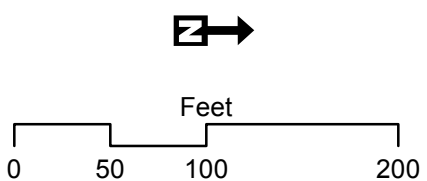
**Blue Acres - Old Bridge
Area A
Wetland Protection
Old Bridge Township, Middlesex County**



C:\Data\Projects\SandyRelief\MXDs\EA\OubridgeEA_AreaB_Wetland.mxd 10/16/2014

Service Layer Credits: Sources: Esri, HERE, DeLorme, TomTom, Intermap, increment P Corp., GEBCO, USGS, FAO, NPS, NRCAN, GeoBase, IGN, Kadaster NL, Ordnance Survey, Esri Japan, METI, Esri China (Hong Kong), swisstopo, MapmyIndia, © OpenStreetMap

- Proposed Activity Site
- NJDEP-HUD Mapped Wetland
- Desktop Delineated Un-mapped Wetland



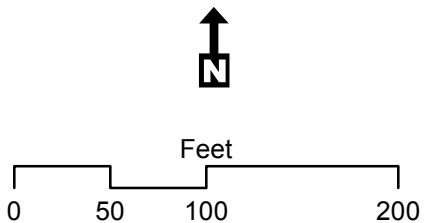
**Blue Acres - Old Bridge
Area B
Wetland Protection
Old Bridge Township, Middlesex County**



C:\Data\Projects\SandyRelief\MXDs\EA\Olb\bridgeEA_AreaC_Wetland.mxd 10/16/2014
 angella

Service Layer Credits: Sources: Esri, HERE, DeLorme, TomTom, Intermap, increment P Corp., GEBCO, USGS, FAO, NPS, NRCAN, GeoBase, IGN, Kadaster NL, Ordnance Survey, Esri Japan, METI, Esri China (Hong Kong), swisstopo, MapmyIndia, © OpenStreetMap

- Proposed Activity Site
- NJDEP-HUD Mapped Wetland
- Desktop Delineated Un-mapped Wetland



**Blue Acres - Old Bridge
 Area C
 Wetland Protection
 Old Bridge Township, Middlesex County**