

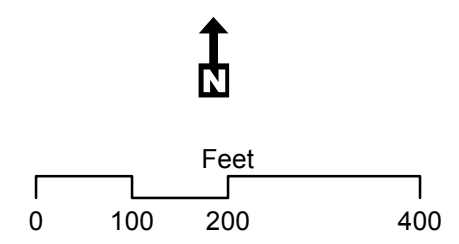


Angella C:\data\Projects\SandyRelief\MXDs\LRRP\AtlanticCounty\WetlandProtection\LRRP_TO131.mxd 11/7/2014



Service Layer Credits: Sources: Esri, HERE, DeLorme, TomTom, Intermap, increment P Corp., GEBCO, USGS, FAO, NPS, NRCAN, GeoBase, IGN, Kadaster NL, Ordnance Survey, Esri Japan, METI, Esri China (Hong Kong), swisstopo, MapmyIndia, © OpenStreetMap

 Proposed Activity Site
 NJDEP-HUD Mapped Wetland



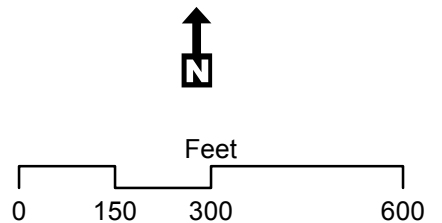
**LRRP - Atlantic County
South Atlantic City
Wetland Protection**



C:\Data\Projects\SandyRelief\MXD\LRPsAtlantic\LRP - AtlanticCounty\WellandProtection_LRRP_T0131.mxd 11/7/2014

Service Layer Credits: Sources: Esri, HERE, DeLorme, TomTom, Intermap, increment P Corp., GEBCO, USGS, FAO, NPS, NRCAN, GeoBase, IGN, Kadaster NL, Ordnance Survey, Esri Japan, METI, Esri China (Hong Kong), swisstopo, MapmyIndia, © OpenStreetMap

- Proposed Activity Site
- NJDEP-HUD Mapped Wetland



LRRP - Atlantic County North Atlantic City Wetland Protection