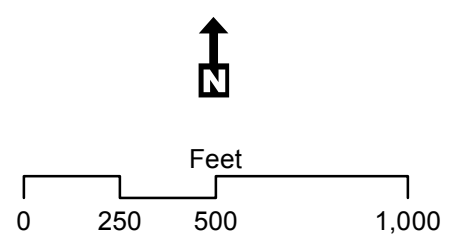


Angellia C:\Data\Projects\SandyRelief\MXD\LRPs\EssexHudson\LRP\_EssexHudsonCounty\_ThreatenedandEndangeredSpeciesMap\_LRRP\_TO133.mxd 11/2/2014



Service Layer Credits: Sources: Esri, HERE, DeLorme, TomTom, Intermap, increment P Corp., GEBCO, USGS, FAO, NPS, NRCAN, GeoBase, IGN, Kadaster NL, Ordnance Survey, Esri Japan, METI, Esri China (Hong Kong), swisstopo, MapmyIndia, © OpenStreetMap

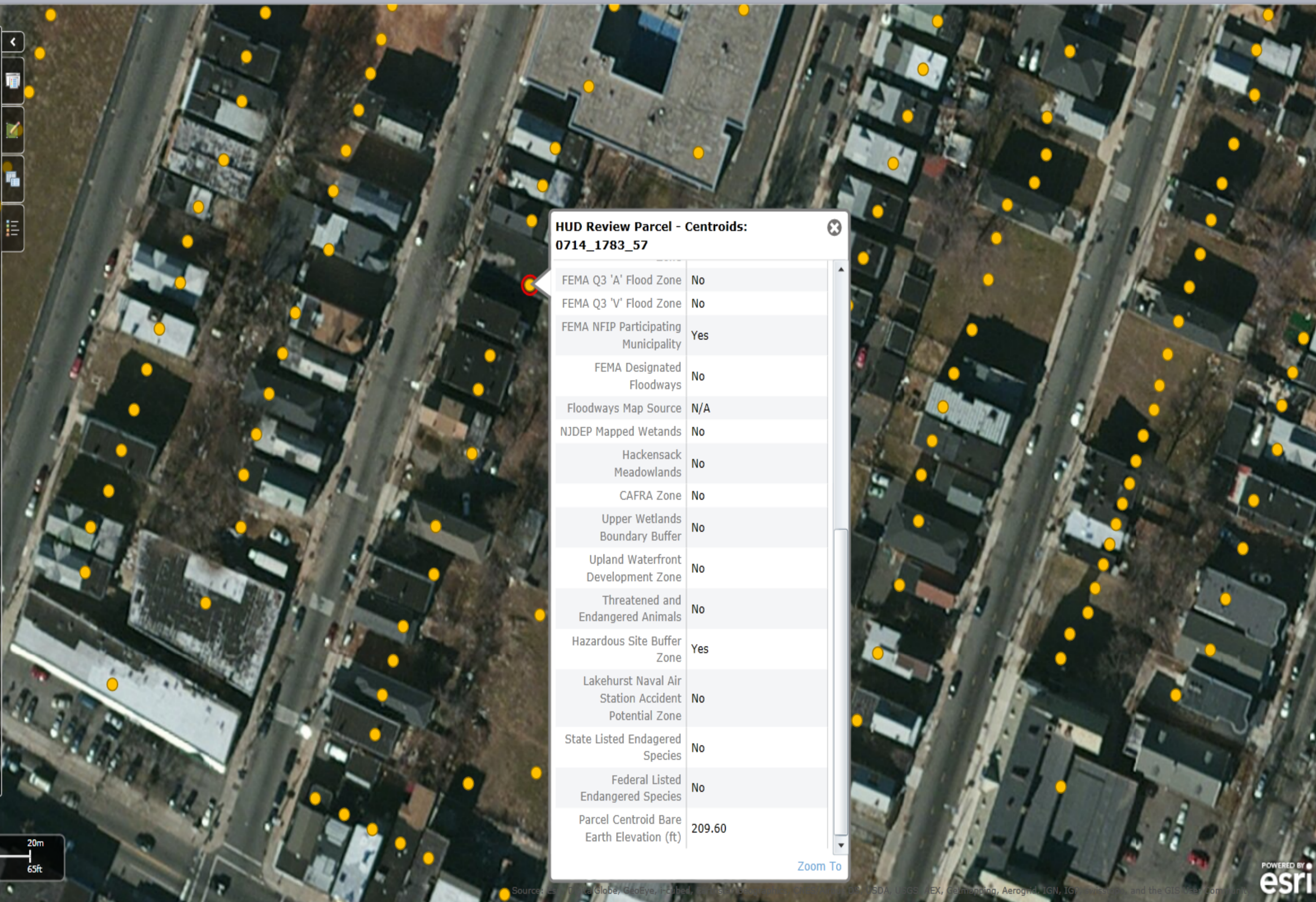
- Site Location
- Threatened and Endangered Animals
- Red Knot
- Piping Plover
- Bats



**LRRP - Essex and Hudson Counties**  
**Essex County**  
**Threatened and Endangered Species**

### Map Legend

- ▼ HUD Review Parcel - Centroids
- ▼ Threatened and Endangered Animals (Piping Plover)
- ▼ Threatened and Endangered Animals (Red Knot)
- ▼ Threatened and Endangered Species (Bats) (Non-Tiered Review)



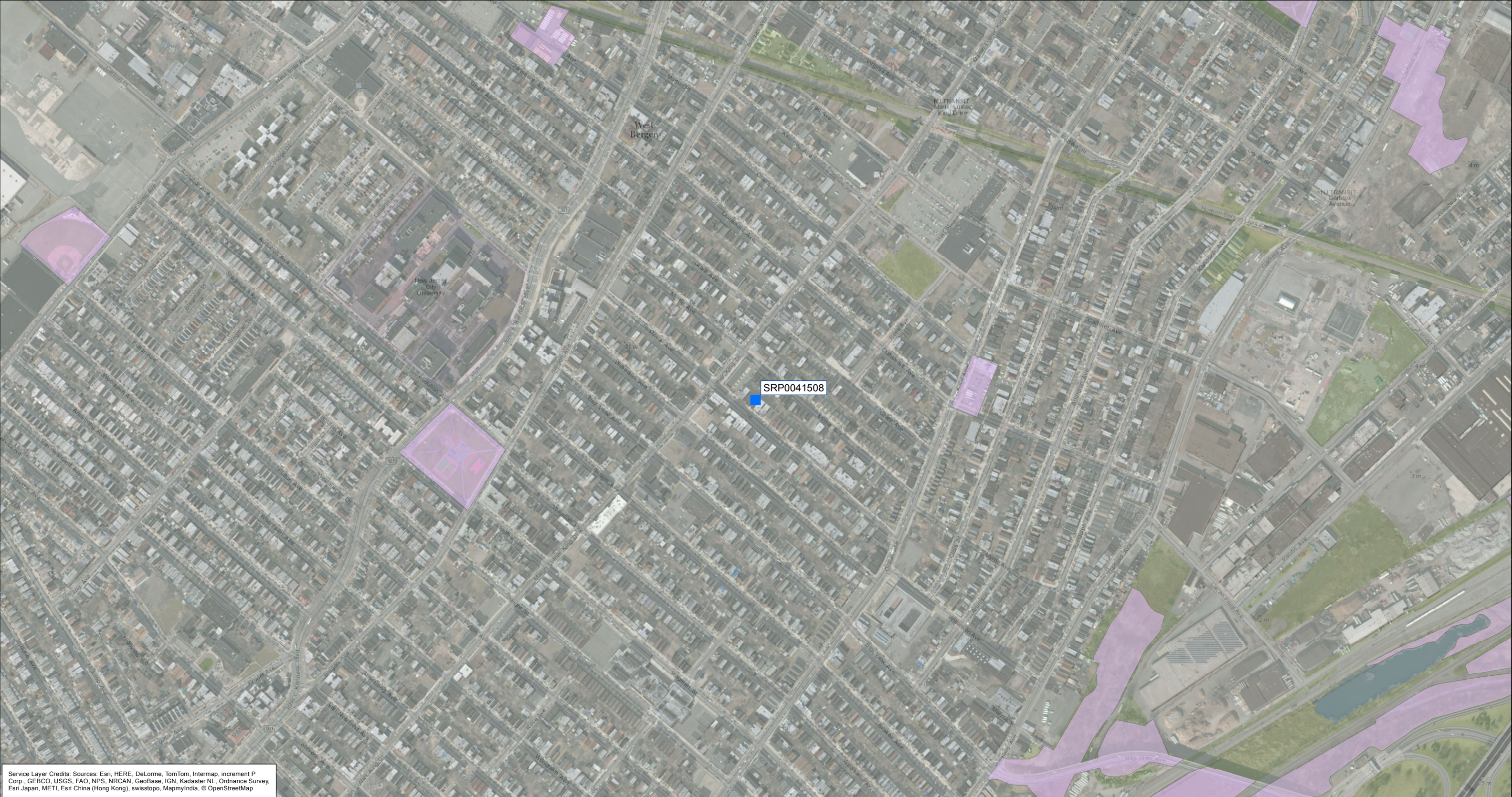
**HUD Review Parcel - Centroids:**  
0714\_1783\_57

FEMA Q3 'A' Flood Zone	No
FEMA Q3 'V' Flood Zone	No
FEMA NFIP Participating Municipality	Yes
FEMA Designated Floodways	No
Floodways Map Source	N/A
NJDEP Mapped Wetlands	No
Hackensack Meadowlands	No
CAFRA Zone	No
Upper Wetlands Boundary Buffer	No
Upland Waterfront Development Zone	No
Threatened and Endangered Animals	No
Hazardous Site Buffer Zone	Yes
Lakehurst Naval Air Station Accident Potential Zone	No
State Listed Endangered Species	No
Federal Listed Endangered Species	No
Parcel Centroid Bare Earth Elevation (ft)	209.60

[Zoom To](#)

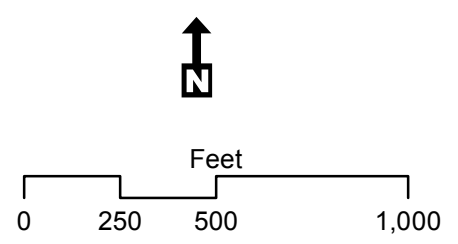
40°44'32"N 74°12'01"W  
 20m  
 65ft

Angellia C:\data\Projects\SandyRelief\MXDs\LRRP\EssexHudson\LRRP - Essex and Hudson Counties Threatened and Endangered Species Map\_LRRP\_T0133.mxd 11/2/2014



Service Layer Credits: Sources: Esri, HERE, DeLorme, TomTom, Intermap, increment P Corp., GEBCO, USGS, FAO, NPS, NRCAN, GeoBase, IGN, Kadaster NL, Ordnance Survey, Esri Japan, METI, Esri China (Hong Kong), swisstopo, MapmyIndia, © OpenStreetMap

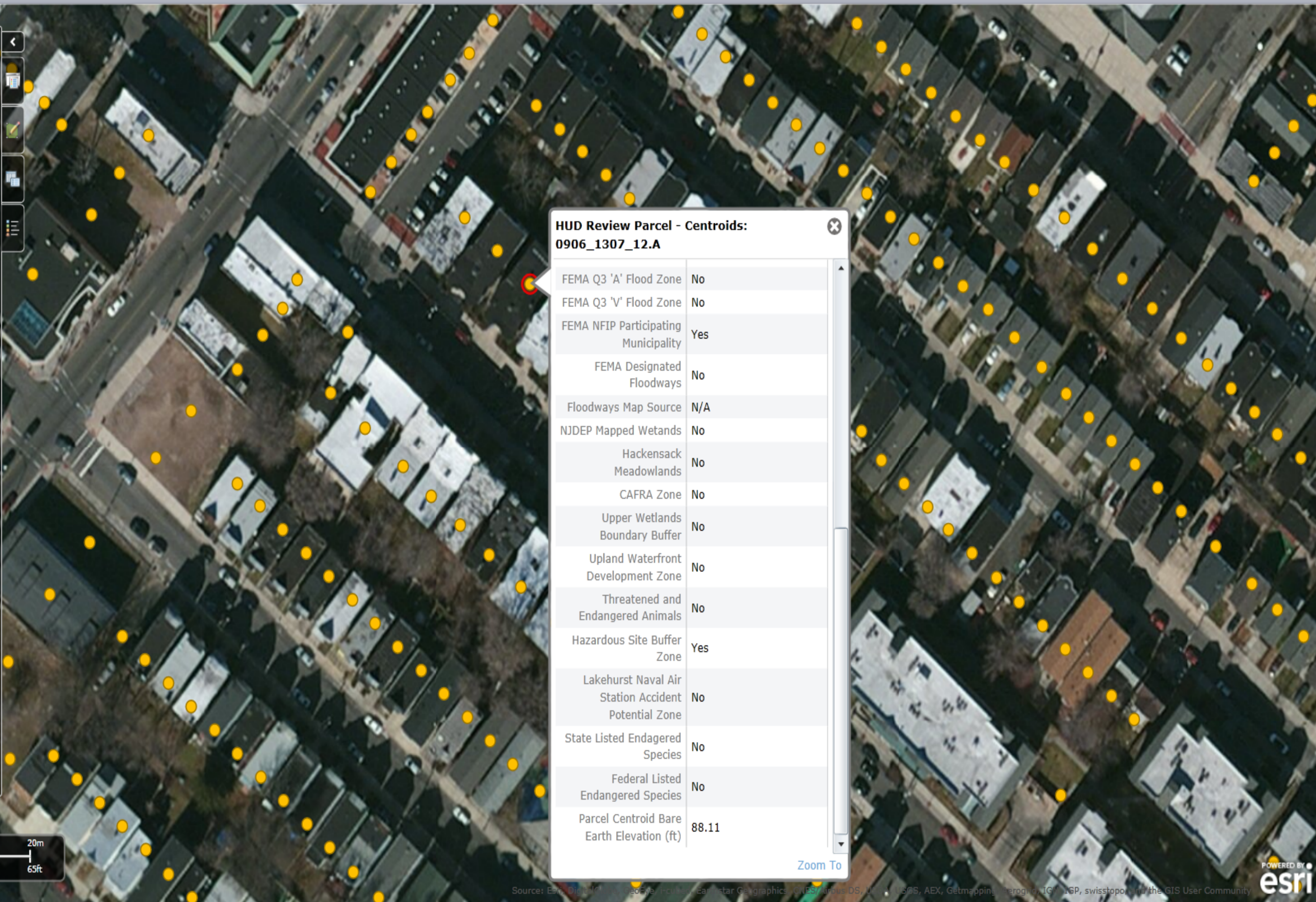
- Site Location
- Threatened and Endangered Animals
- Red Knot
- Piping Plover
- Bats



## LRRP - Essex and Hudson Counties Hudson County Threatened and Endangered Species

**Map Legend**

- HUD Review Parcel - Centroids
- Threatened and Endangered Animals (Piping Plover)
- Threatened and Endangered Animals (Red Knot)
- Threatened and Endangered Species (Bats) (Non-Tiered Review)



**HUD Review Parcel - Centroids:**  
0906\_1307\_12.A

FEMA Q3 'A' Flood Zone	No
FEMA Q3 'V' Flood Zone	No
FEMA NFIP Participating Municipality	Yes
FEMA Designated Floodways	No
Floodways Map Source	N/A
NJDEP Mapped Wetlands	No
Hackensack Meadowlands	No
CAFRA Zone	No
Upper Wetlands Boundary Buffer	No
Upland Waterfront Development Zone	No
Threatened and Endangered Animals	No
Hazardous Site Buffer Zone	Yes
Lakehurst Naval Air Station Accident Potential Zone	No
State Listed Endangered Species	No
Federal Listed Endangered Species	No
Parcel Centroid Bare Earth Elevation (ft)	88.11

Zoom To

40°42'31"N 74°04'50"W  
 20m  
 65ft