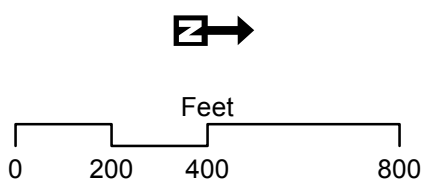




C:\Data\Projects\SandyRelief\MXD\LRRP\OceanCounty_SeaHeights_Species.mxd 11/7/2014

Service Layer Credits: Sources: Esri, HERE, DeLorme, TomTom, Intermap, increment P Corp., GEBCO, USGS, FAO, NPS, NRCAN, GeoBase, IGN, Kadaster NL, Ordnance Survey, Esri Japan, METI, Esri China (Hong Kong), swisstopo, MapmyIndia, © OpenStreetMap

- Proposed Activity Site
- Threatened and Endangered Animals
- Red Knot
- Piping Plover
- Bats



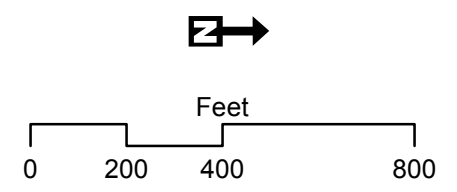
LRRP - Ocean County Seaside Heights and Toms River Threatened and Endangered Species



C:\Data\Projects\SandyRelief\MXD\LRRP\OceanCounty_SeasidePark_Species.mxd 10/30/2014

Service Layer Credits: Sources: Esri, HERE, DeLorme, TomTom, Intermap, increment P Corp., GEBCO, USGS, FAO, NPS, NRCAN, GeoBase, IGN, Kadaster NL, Ordnance Survey, Esri Japan, METI, Esri China (Hong Kong), swisstopo, MapmyIndia, © OpenStreetMap

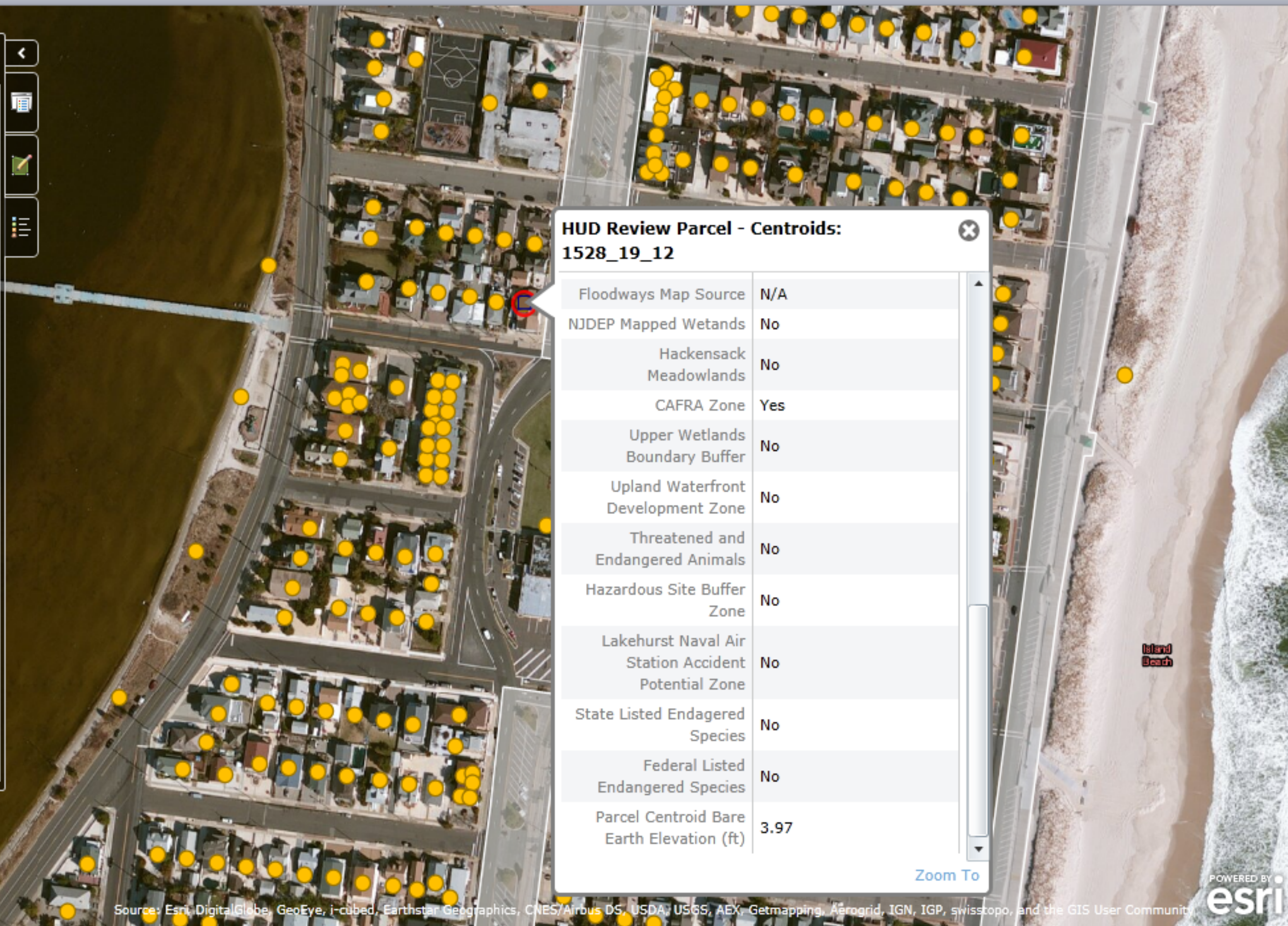
- Proposed Activity Site
- Threatened and Endangered Animals
- Red Knot
- Piping Plover
- Bats



**LRRP - Ocean County
Seaside Park
Threatened and Endangered Species**

Map Legend

- oceanPoints
- HUD Review Parcel - Centroids
- Threatened and Endangered Animals (Piping Plover)
- Threatened and Endangered Animals (Red Knot)
- Threatened and Endangered Species (Bats) (Non-Tiered Review)



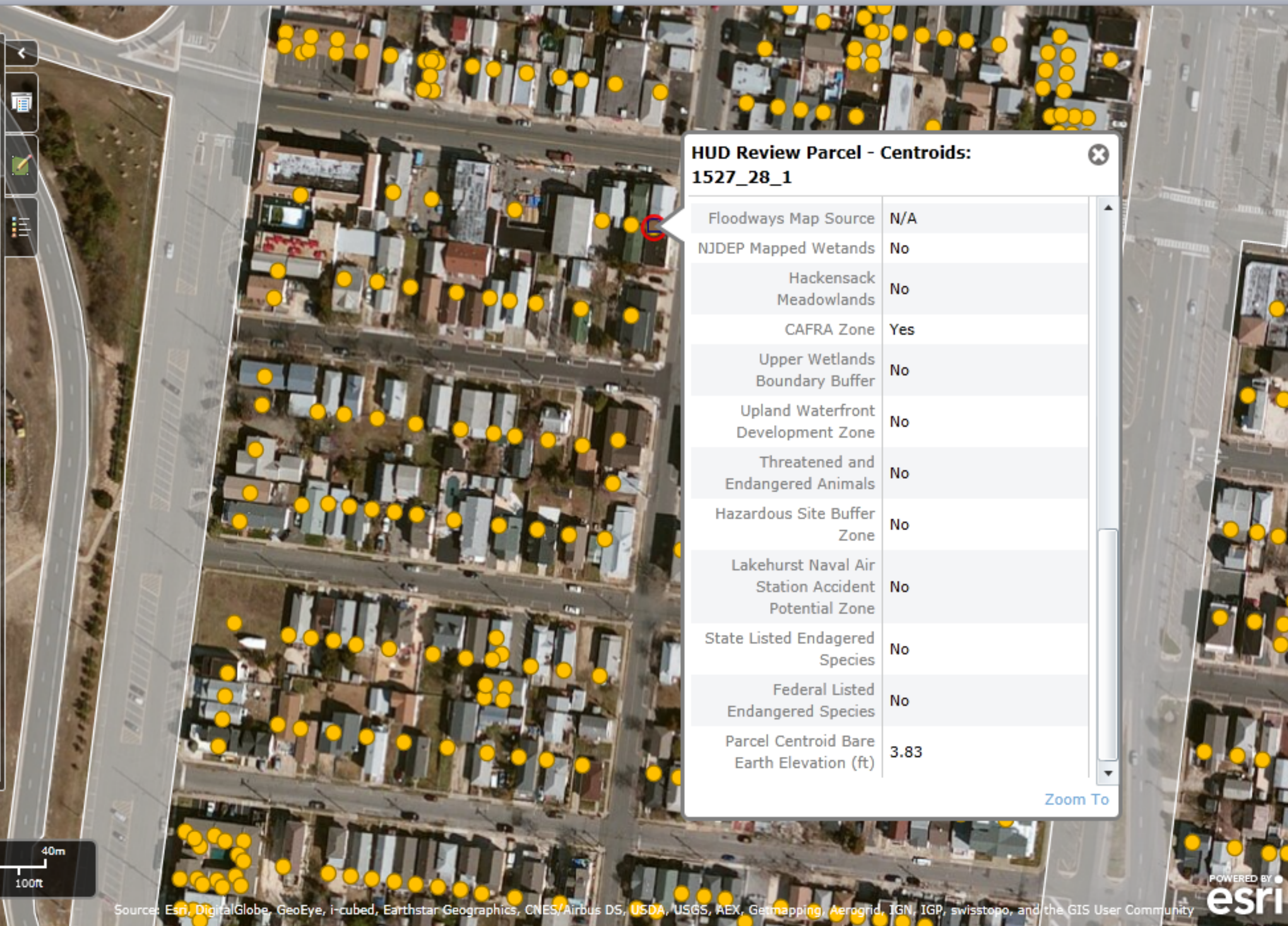
HUD Review Parcel - Centroids: 1528_19_12

Floodways Map Source	N/A
NJDEP Mapped Wetlands	No
Hackensack Meadowlands	No
CAFRA Zone	Yes
Upper Wetlands Boundary Buffer	No
Upland Waterfront Development Zone	No
Threatened and Endangered Animals	No
Hazardous Site Buffer Zone	No
Lakehurst Naval Air Station Accident Potential Zone	No
State Listed Endangered Species	No
Federal Listed Endangered Species	No
Parcel Centroid Bare Earth Elevation (ft)	3.97

[Zoom To](#)

Map Legend

- oceanPoints
- HUD Review Parcel - Centroids
- Threatened and Endangered Animals (Piping Plover)
- Threatened and Endangered Animals (Red Knot)
- Threatened and Endangered Species (Bats) (Non-Tiered Review)



HUD Review Parcel - Centroids: 1527_28_1

Floodways Map Source	N/A
NJDEP Mapped Wetlands	No
Hackensack Meadowlands	No
CAFRA Zone	Yes
Upper Wetlands Boundary Buffer	No
Upland Waterfront Development Zone	No
Threatened and Endangered Animals	No
Hazardous Site Buffer Zone	No
Lakehurst Naval Air Station Accident Potential Zone	No
State Listed Endangered Species	No
Federal Listed Endangered Species	No
Parcel Centroid Bare Earth Elevation (ft)	3.83

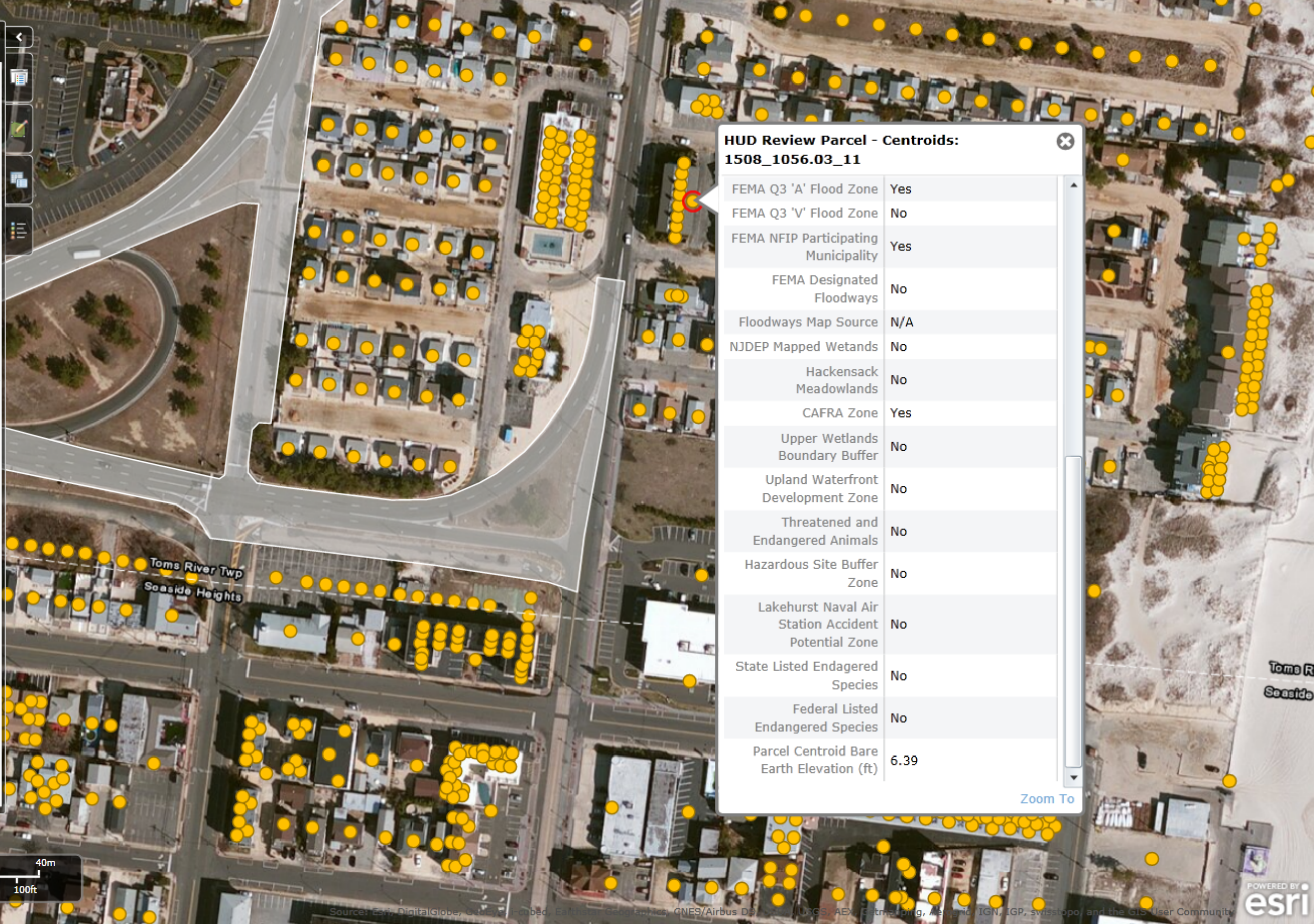
[Zoom To](#)

39°56'26"N 74°04'41"W

40m
100ft

Map Legend

- HUD Review Parcel - Centroids
- Threatened and Endangered Animals (Piping Plover)
- Threatened and Endangered Animals (Red Knot)
- Threatened and Endangered Species (Bats) (Non-Tiered Review)



HUD Review Parcel - Centroids:
1508_1056.03_11

FEMA Q3 'A' Flood Zone	Yes
FEMA Q3 'V' Flood Zone	No
FEMA NFIP Participating Municipality	Yes
FEMA Designated Floodways	No
Floodways Map Source	N/A
NJDEP Mapped Wetlands	No
Hackensack Meadowlands	No
CAFRA Zone	Yes
Upper Wetlands Boundary Buffer	No
Upland Waterfront Development Zone	No
Threatened and Endangered Animals	No
Hazardous Site Buffer Zone	No
Lakehurst Naval Air Station Accident Potential Zone	No
State Listed Endangered Species	No
Federal Listed Endangered Species	No
Parcel Centroid Bare Earth Elevation (ft)	6.39

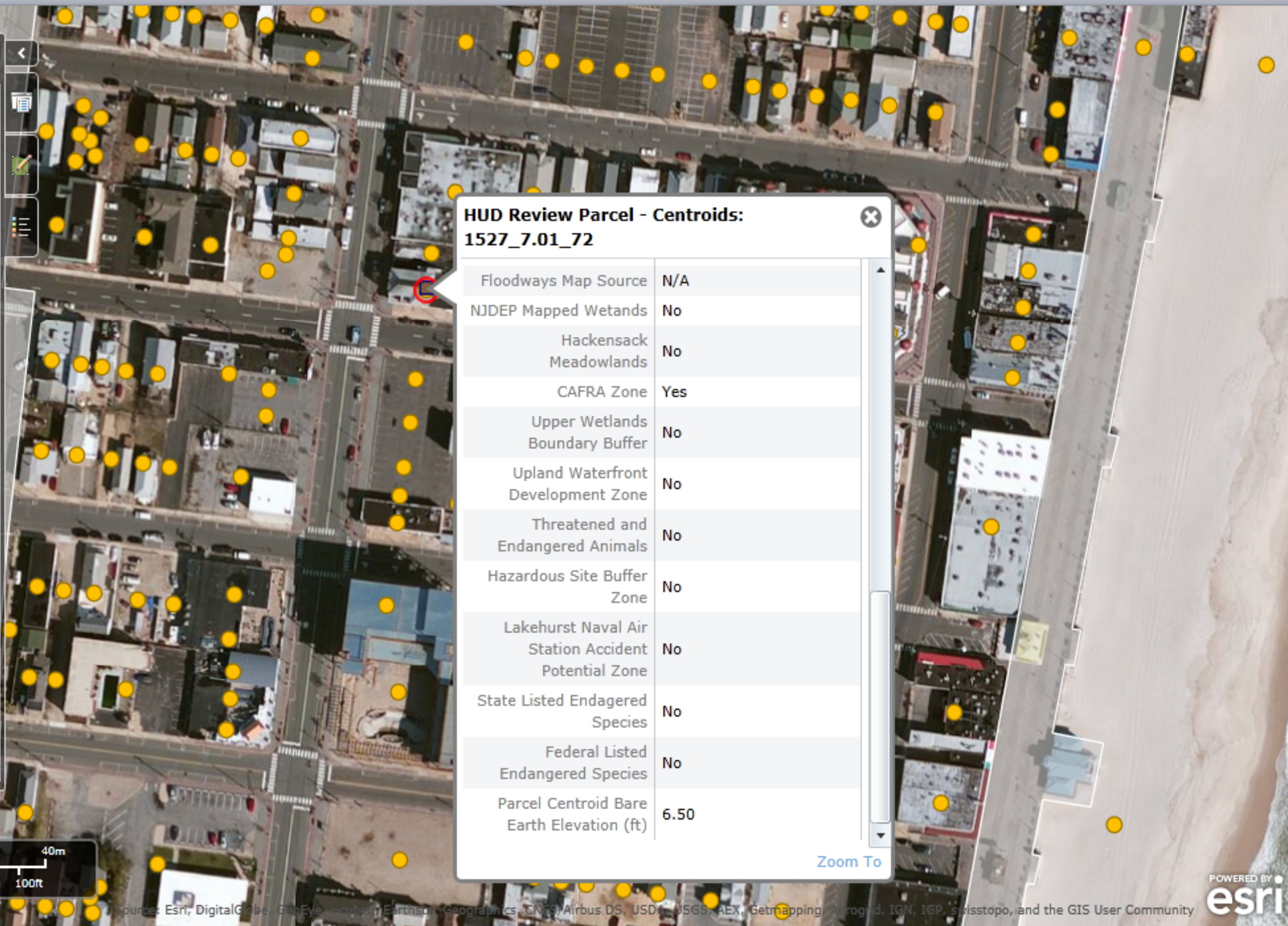
[Zoom To](#)

39°57'03"N 74°04'12"W

40m
100ft

Map Legend

- oceanPoints
- HUD Review Parcel - Centroids
- Threatened and Endangered Animals (Piping Plover)
- Threatened and Endangered Animals (Red Knot)
- Threatened and Endangered Species (Bats) (Non-Tiered Review)



HUD Review Parcel - Centroids:
1527_7.01_72

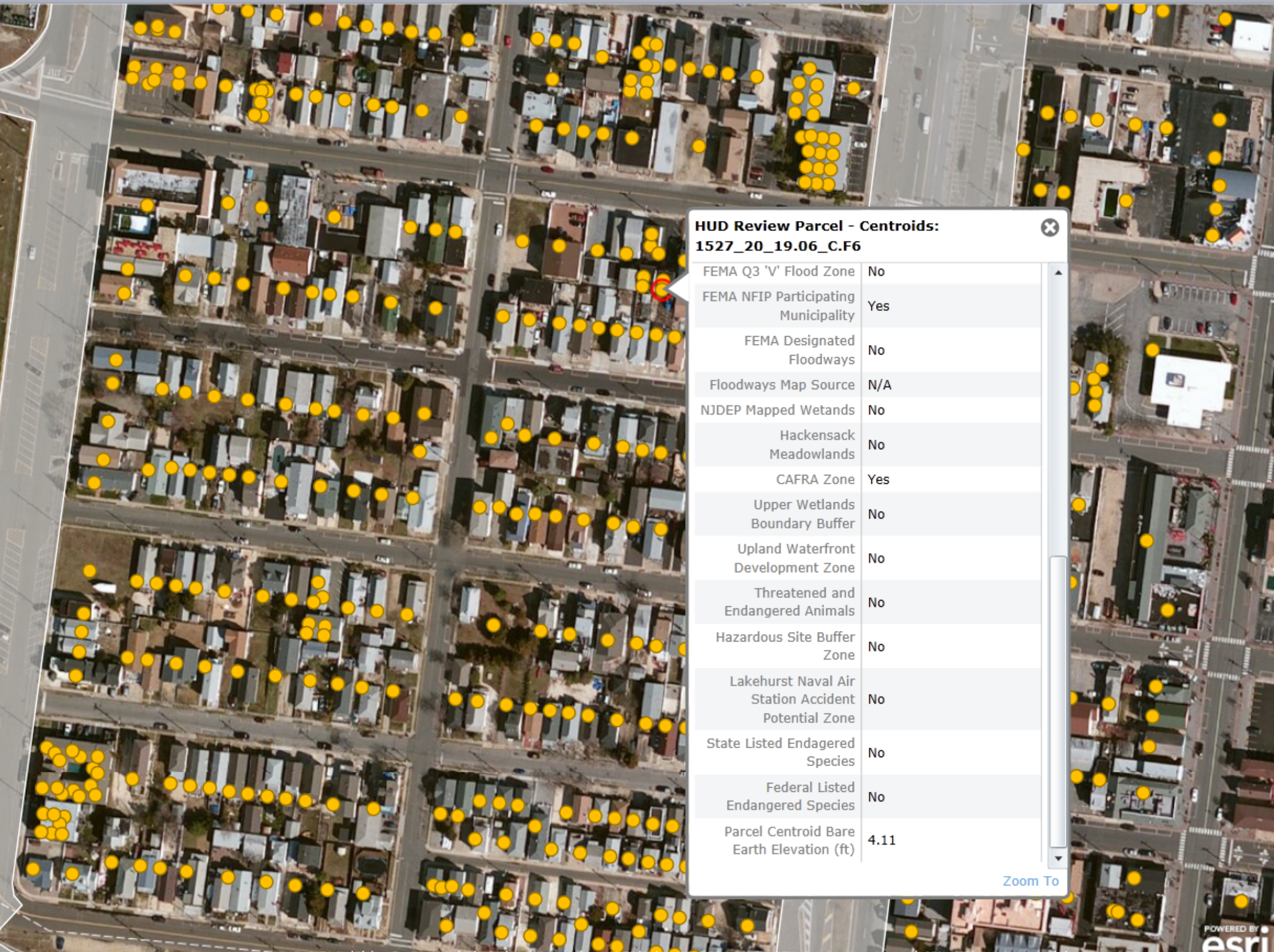
Floodways Map Source	N/A
NJDEP Mapped Wetlands	No
Hackensack Meadowlands	No
CAFRA Zone	Yes
Upper Wetlands Boundary Buffer	No
Upland Waterfront Development Zone	No
Threatened and Endangered Animals	No
Hazardous Site Buffer Zone	No
Lakehurst Naval Air Station Accident Potential Zone	No
State Listed Endangered Species	No
Federal Listed Endangered Species	No
Parcel Centroid Bare Earth Elevation (ft)	6.50

[Zoom To](#)

39°56'32"N 74°04'22"W 40m 100ft

Map Legend

- HUD Review Parcel - Centroids
- Threatened and Endangered Animals (Piping Plover)
- Threatened and Endangered Animals (Red Knot)
- Threatened and Endangered Species (Bats) (Non-Tiered Review)



HUD Review Parcel - Centroids:
1527_20_19.06_C.F6

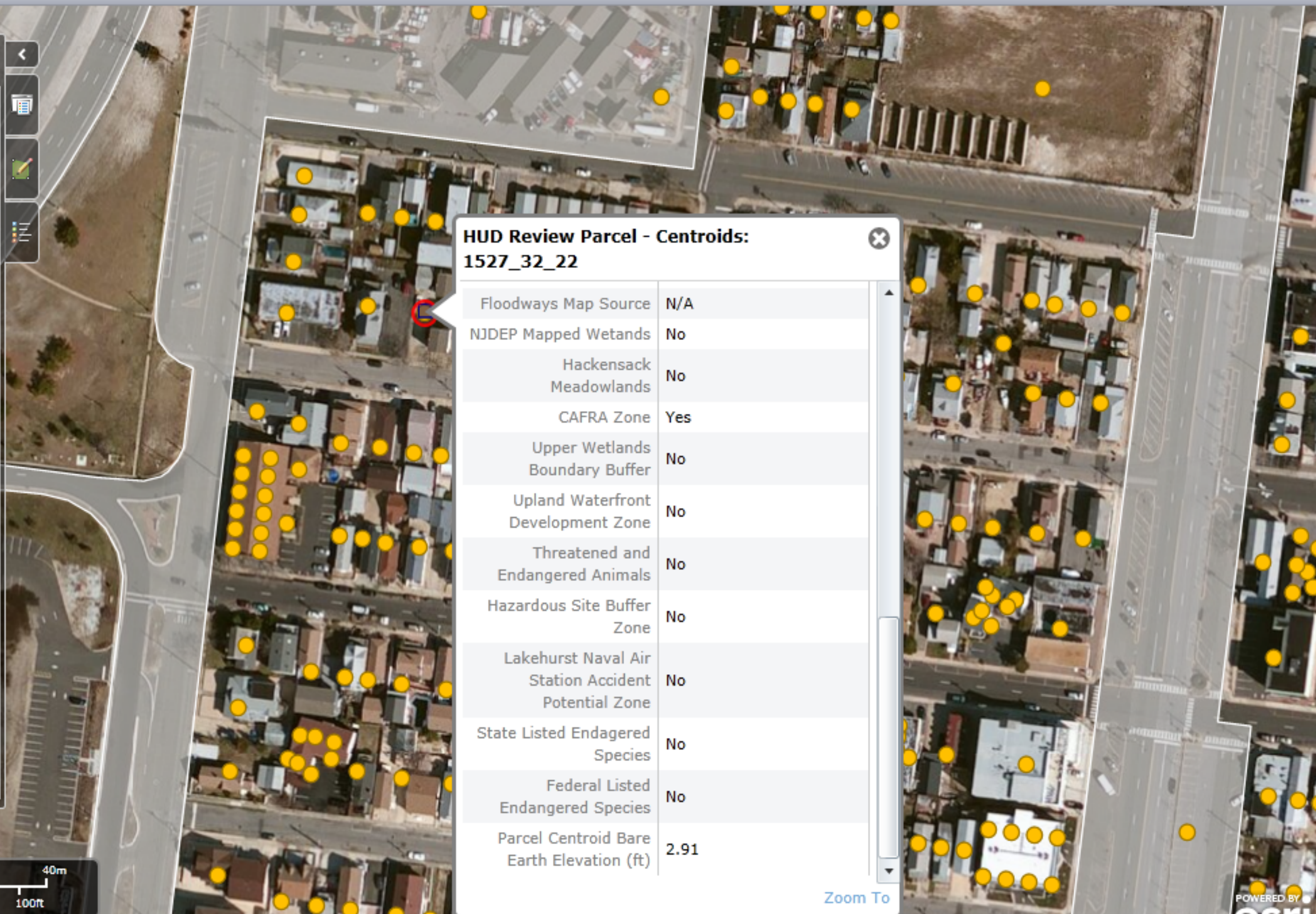
FEMA Q3 'V' Flood Zone	No
FEMA NFIP Participating Municipality	Yes
FEMA Designated Floodways	No
Floodways Map Source	N/A
NJDEP Mapped Wetlands	No
Hackensack Meadowlands	No
CAFRA Zone	Yes
Upper Wetlands Boundary Buffer	No
Upland Waterfront Development Zone	No
Threatened and Endangered Animals	No
Hazardous Site Buffer Zone	No
Lakehurst Naval Air Station Accident Potential Zone	No
State Listed Endangered Species	No
Federal Listed Endangered Species	No
Parcel Centroid Bare Earth Elevation (ft)	4.11

[Zoom To](#)

39°56'15"N 74°04'26"W

Map Legend

- oceanPoints
- HUD Review Parcel - Centroids
- Threatened and Endangered Animals (Piping Plover)
- Threatened and Endangered Animals (Red Knot)
- Threatened and Endangered Species (Bats) (Non-Tiered Review)



HUD Review Parcel - Centroids: 1527_32_22

Floodways Map Source	N/A
NJDEP Mapped Wetlands	No
Hackensack Meadowlands	No
CAFRA Zone	Yes
Upper Wetlands Boundary Buffer	No
Upland Waterfront Development Zone	No
Threatened and Endangered Animals	No
Hazardous Site Buffer Zone	No
Lakehurst Naval Air Station Accident Potential Zone	No
State Listed Endangered Species	No
Federal Listed Endangered Species	No
Parcel Centroid Bare Earth Elevation (ft)	2.91

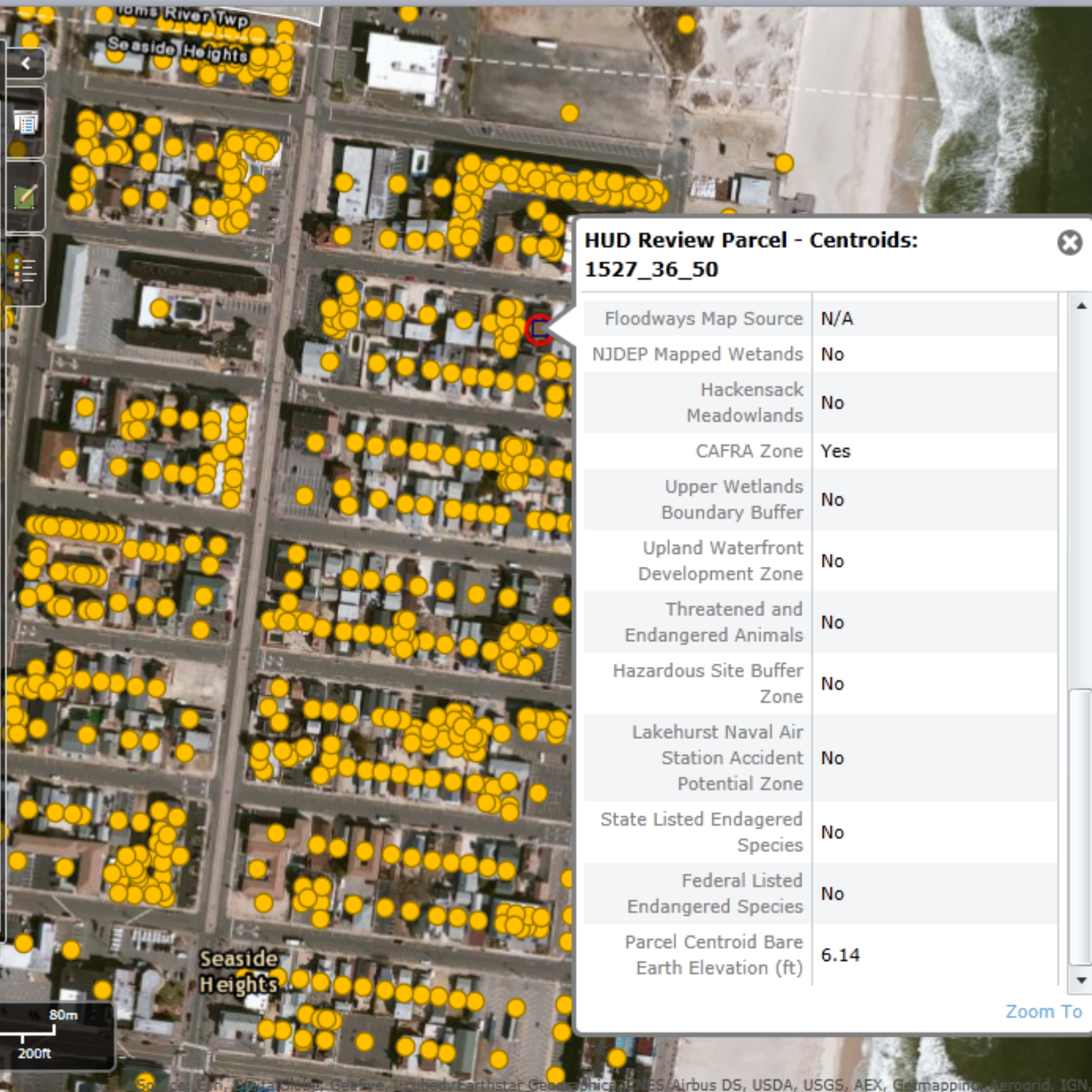
[Zoom To](#)

39°56'37"N 74°04'46"W

40m
100ft

Map Legend

- oceanPoints
- HUD Review Parcel - Centroids
- Threatened and Endangered Animals (Piping Plover)
- Threatened and Endangered Animals (Red Knot)
- Threatened and Endangered Species (Bats) (Non-Tiered Review)



HUD Review Parcel - Centroids: 1527_36_50

Floodways Map Source	N/A
NJDEP Mapped Wetlands	No
Hackensack Meadowlands	No
CAFRA Zone	Yes
Upper Wetlands Boundary Buffer	No
Upland Waterfront Development Zone	No
Threatened and Endangered Animals	No
Hazardous Site Buffer Zone	No
Lakehurst Naval Air Station Accident Potential Zone	No
State Listed Endangered Species	No
Federal Listed Endangered Species	No
Parcel Centroid Bare Earth Elevation (ft)	6.14

[Zoom To](#)

39°56'55"N 74°04'14"W 80m 200ft