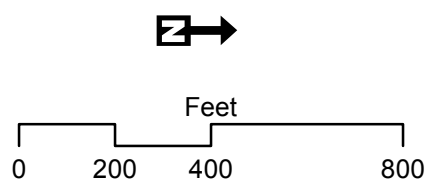




C:\Data\Projects\SandyRelief\MXDs\OceanCounty\SeasideHeights_Wetlands.mxd 11/7/2014

Service Layer Credits: Sources: Esri, HERE, DeLorme, TomTom, Intermap, increment P Corp., GEBCO, USGS, FAO, NPS, NRCAN, GeoBase, IGN, Kadaster NL, Ordnance Survey, Esri Japan, METI, Esri China (Hong Kong), swisstopo, MapmyIndia, © OpenStreetMap

- Proposed Activity Site
- NJDEP-HUD Mapped Wetland





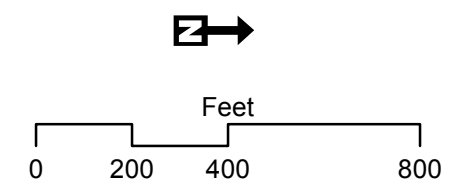
LRRP - Ocean County Seaside Heights and Toms River Wetland Protection



C:\Data\Projects\SandyRelief\MXD\OceanCounty_SeaPark_Wetlands.mxd 1/17/2014

Service Layer Credits: Source: Esri, DigitalGlobe, GeoEye, i-cubed, Earthstar Geographics, CNES/Airbus DS, USDA, USGS, AEX, Getmapping, Aerogrid, IGN, IGP, swisstopo, and the GIS User Community

-  Proposed Activity Site
-  NJDEP-HUD Mapped Wetland



LRRP - Ocean County Seaside Park Wetland Protection