

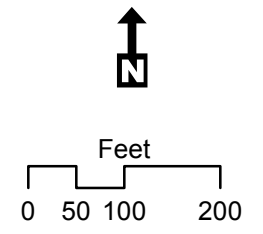


C:\Data\Projects\SandyRelief\MXD\LRPs\MiddlesexMonmouth\LRP_MiddlesexMonmouthCounty_37809_HistoricPreservationExemptionZoneMap.mxd 11/11/2014



Service Layer Credits: Sources: Esri, HERE, DeLorme, TomTom, Intermap, increment P Corp., GEBCO, USGS, FAO, NPS, NRCAN, GeoBase, IGN, Kadaster NL, Ordnance Survey, Esri Japan, METI, Esri China (Hong Kong), swisstopo, MapmyIndia, © OpenStreetMap

-  Proposed Activity Site
-  Historic Property Exemption Zone (Above Ground Only)



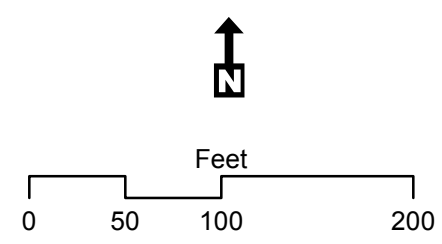
**LRRP - Middlesex and Monmouth Counties
South Amboy, Middlesex County
Historic Property Exemption Zone**



C:\Data\Projects\SandyRelief\MXD\LRRPs\MiddlesexMonmouthLRRP_MiddlesexMonmouthCounty_39829_HistoricPreservationExemptionZoneMap.mxd 11/11/2014

Service Layer Credits: Sources: Esri, HERE, DeLorme, TomTom, Intermap, increment P Corp., GEBCO, USGS, FAO, NPS, NRCAN, GeoBase, IGN, Kadaster NL, Ordnance Survey, Esri Japan, METI, Esri China (Hong Kong), swisstopo, MapmyIndia, © OpenStreetMap

- Proposed Activity Site
- Historic Property Exemption Zone (Above Ground Only)



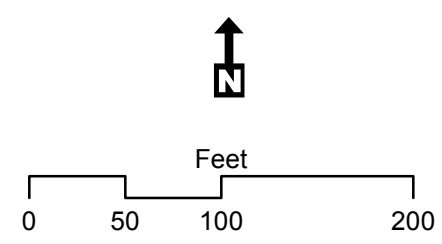
**LRRP - Middlesex and Monmouth Counties
Belmar Borough, Monmouth County
Historic Property Exemption Zone**



C:\Data\Projects\SandyRelief\MXD\LRPs\MiddlesexMonmouthLRP_MiddlesexMonmouthCounty_44261_HistoricPreservationExemptionZoneMap.mxd 11/11/2014

Service Layer Credits: Sources: Esri, HERE, DeLorme, TomTom, Intermap, increment P Corp., GEBCO, USGS, FAO, NPS, NRCAN, GeoBase, IGN, Kadaster NL, Ordnance Survey, Esri Japan, METI, Esri China (Hong Kong), swisstopo, MapmyIndia, © OpenStreetMap

- Proposed Activity Site
- Historic Property Exemption Zone (Above Ground Only)





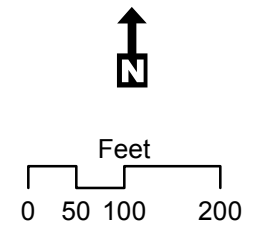
**LRRP - Middlesex and Monmouth Counties
Bradley Beach Borough, Monmouth County
Historic Property Exemption Zone**

C:\Data\Projects\SandyRelief\MXDs\LRRPs\MiddlesexMonmouth\LRRP_MiddlesexMonmouthCounty_44260_HistoricPreservationExemptionZoneMap.mxd 11/11/2014



Service Layer Credits: Sources: Esri, HERE, DeLorme, TomTom, Intermap, increment P Corp., GEBCO, USGS, FAO, NPS, NRCAN, GeoBase, IGN, Kadaster NL, Ordnance Survey, Esri Japan, METI, Esri China (Hong Kong), swisstopo, MapmyIndia, © OpenStreetMap

-  Proposed Activity Site
-  Historic Property Exemption Zone (Above Ground Only)





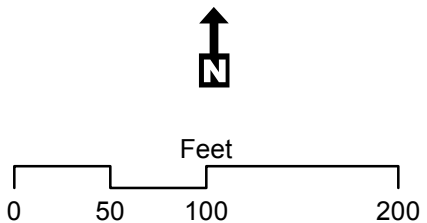
**LRRP - Middlesex and Monmouth Counties
Sea Bright Borough, Monmouth County
Historic Property Exemption Zone**

C:\Data\Projects\SandyRelief\MXD\LRPs\MiddlesexMonmouth\LRP_Middlesex-Monmouth\County_44410_HistoricPreservationExemptionZoneMap.mxd 1/17/2014



Service Layer Credits: Sources: Esri, HERE, DeLorme, TomTom, Intermap, increment P Corp., GEBCO, USGS, FAO, NPS, NRCAN, GeoBase, IGN, Kadaster NL, Ordnance Survey, Esri Japan, METI, Esri China (Hong Kong), swisstopo, MapmyIndia, © OpenStreetMap

-  Proposed Activity Site
-  Historic Property Exemption Zone (Above Ground Only)



**LRRP - Middlesex and Monmouth Counties
Keansburg Borough, Monmouth County
Historic Property Exemption Zone**