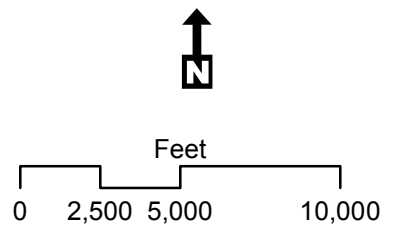


C:\Data\Projects\Sandy\Hellen\MXDs\LRRPs\MiddlesexMonmouth\LRRP_MiddlesexMonmouth\RadioactiveSubstancesMap.mxd 12/22/2014

Service Layer Credits: Sources: Esri, HERE, DeLorme, TomTom, Intermap, increment P Corp., GEBCO, USGS, FAO, NPS, NRCAN, GeoBase, IGN, Kadaster NL, Ordnance Survey, Esri Japan, METI, Esri China (Hong Kong), swisstopo, MapmyIndia, © OpenStreetMap

- Proposed Activity Site
- ⊙ Hazardous Site of Concern (5/22/2014)
- Hazardous Site of Concern 3,000 ft Buffer



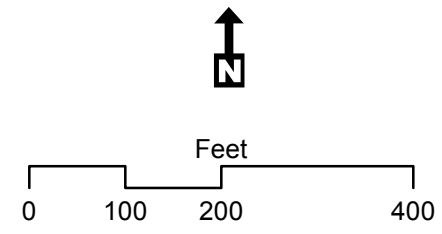
LRRP - Middlesex and Monmouth Counties
South Amboy, Middlesex County
Keansburg and Sea Bright Boroughs, Monmouth County
Hazardous Sites of Concern

C:\Data\Projects\SandyRelief\MXD\LRPs\MiddlesexMonmouthLRRP_MiddlesexMonmouthCounty_42860_ToxicHazardousandRadioactiveSubstancesMap.mxd 11/14/2014



Service Layer Credits: Sources: Esri, HERE, DeLorme, TomTom, Intermap, increment P Corp., GEBCO, USGS, FAO, NPS, NRCAN, GeoBase, IGN, Kadaster NL, Ordnance Survey, Esri Japan, METI, Esri China (Hong Kong), swisstopo, MapmyIndia, © OpenStreetMap

- Proposed Activity Site
- ⊙ Hazardous Site of Concern (5/22/2014)
- Hazardous Site of Concern 3,000 ft Buffer



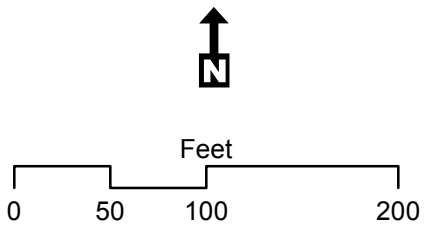
**LRRP - Middlesex and Monmouth Counties
Belmar Borough, Monmouth County
Hazardous Sites of Concern**

C:\Data\Projects\SandyRelief\MXD\LRPs\MiddlesexMonmouth\LRP_Middlesex-Monmouth County_42861_ToxicHazardousandRadioactiveSubstancesMap.mxd 11/11/2014



Service Layer Credits: Sources: Esri, HERE, DeLorme, TomTom, Intermap, increment P Corp., GEBCO, USGS, FAO, NPS, NRCAN, GeoBase, IGN, Kadaster NL, Ordnance Survey, Esri Japan, METI, Esri China (Hong Kong), swisstopo, MapmyIndia, © OpenStreetMap

- Proposed Activity Site
- ⊙ Hazardous Site of Concern (5/22/2014)
- Hazardous Site of Concern 3,000 ft Buffer



**LRRP - Middlesex and Monmouth Counties
Bradley Beach Borough, Monmouth County
Hazardous Sites of Concern**