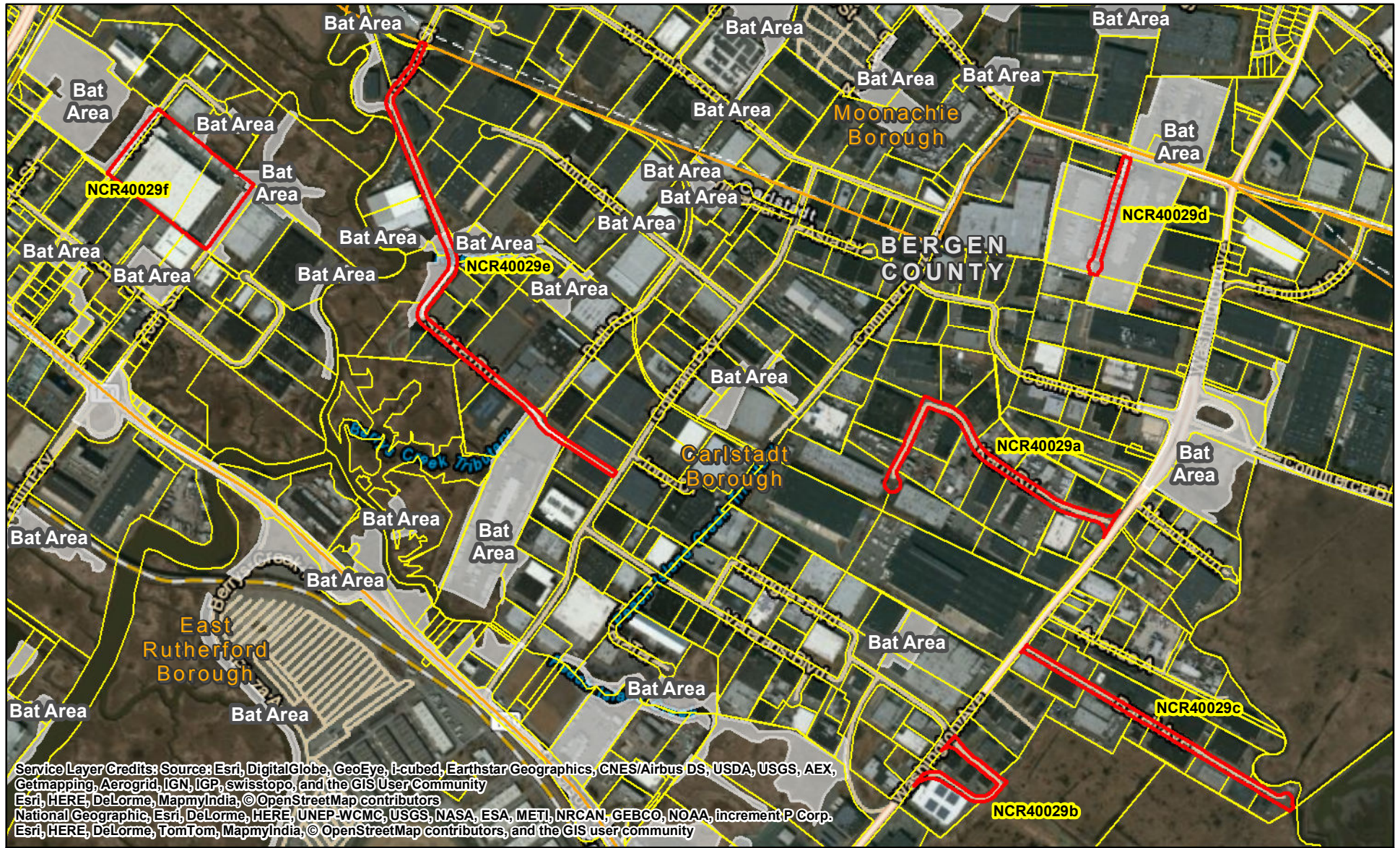


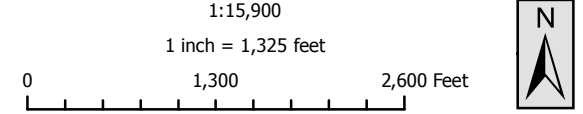
NJDEP HUD Environmental Review Tool

New Jersey Dept of Environmental Protection - HUD Environmental Review Tool
 Overview Map Municipality: Carlstadt Boro



Service Layer Credits: Source: Esri, DigitalGlobe, GeoEye, i-cubed, Earthstar Geographics, CNES/Airbus DS, USDA, USGS, AEX, Getmapping, Aerogrid, IGN, IGP, swisstopo, and the GIS User Community
 Esri, HERE, DeLorme, MapmyIndia, © OpenStreetMap contributors
 National Geographic, Esri, DeLorme, HERE, UNEP-WCMC, USGS, NASA, ESA, METI, NRCAN, GEBCO, NOAA, increment P Corp.
 Esri, HERE, DeLorme, TomTom, MapmyIndia, © OpenStreetMap contributors, and the GIS user community

- Proposed Action Site
- HUD Review Parcels
- Threatened and Endangered Species (Bats) (Non-Tiered Review)
- Threatened and Endangered Animals (Piping Plover)
- Threatened and Endangered Animals (Red Knot)



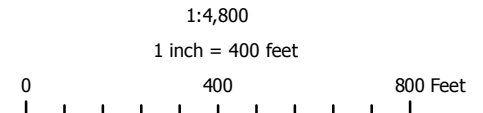
NJDEP HUD Environmental Review Tool

New Jersey Dept of Environmental Protection - HUD Environmental Review Tool
Threatened and Endangered Species

Application ID#: NCR40029a
PAMS PIN:
Address: Kero Road
Municipality: Carlstadt Boro



- Proposed Action Site
- HUD Review Parcels
- Threatened and Endangered Species (Bats) (Non-Tiered Review)
- Threatened and Endangered Species (Piping Plover)
- Threatened and Endangered Species (Red Knot)



NJDEP HUD Environmental Review Tool

New Jersey Dept of Environmental Protection - HUD Environmental Review Tool
Threatened and Endangered Species

Application ID#:

NCR40029b

PAMS PIN:

Address:






Jomike Court

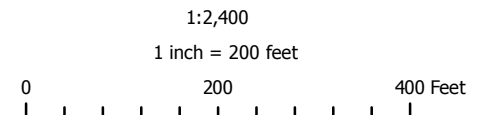
Municipality:

Carlstadt Boro



Source: Esri, DigitalGlobe, GeoEye, i-cubed, Earthstar Geographics, CNES/Airbus DS, USDA, USGS, AEX, Getmapping, Aerogrid, IGN, IGP, swisstopo, and the GIS User Community

-  Proposed Action Site
-  HUD Review Parcels
-  Threatened and Endangered Species (Bats) (Non-Tiered Review)
-  Threatened and Endangered Species (Piping Plover)
-  Threatened and Endangered Species (Red Knot)



NJDEP HUD Environmental Review Tool

New Jersey Dept of Environmental Protection - HUD Environmental Review Tool
Threatened and Endangered Species

Application ID#:

NCR40029c

PAMS PIN:

Address:

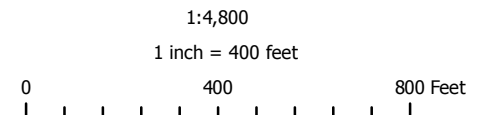
Barell Avenue

Municipality:

Carlstadt Boro



- Proposed Action Site
- HUD Review Parcels
- Threatened and Endangered Species (Bats) (Non-Tiered Review)
- Threatened and Endangered Species (Piping Plover)
- Threatened and Endangered Species (Red Knot)



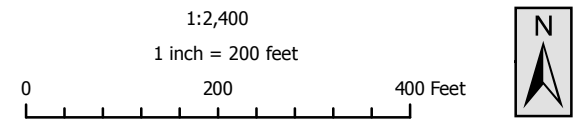
NJDEP HUD Environmental Review Tool

New Jersey Dept of Environmental Protection - HUD Environmental Review Tool
Threatened and Endangered Species

Application ID#: NCR40029d
PAMS PIN:
Address: Eastern Way
Municipality: Carlstadt Boro



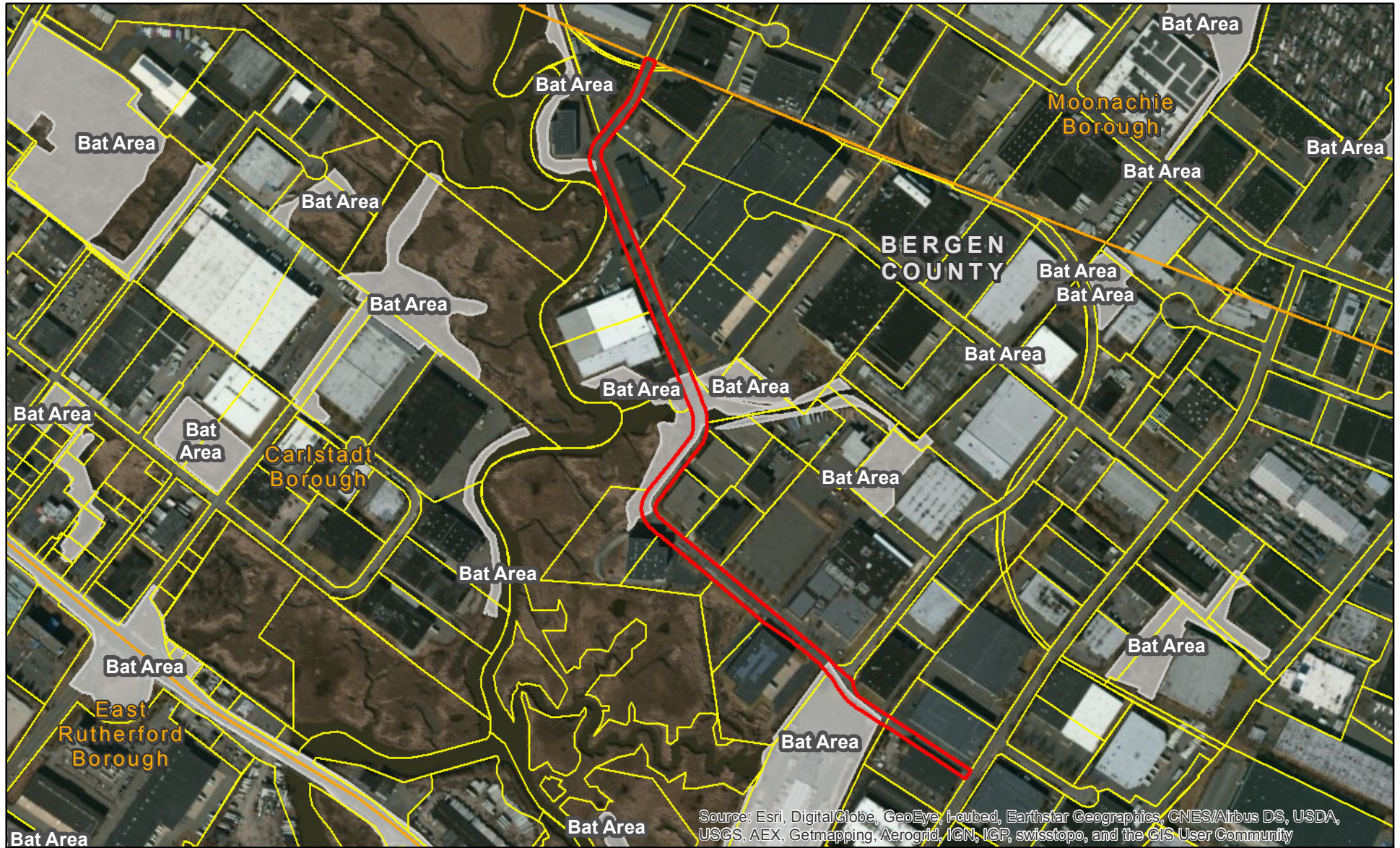
- Proposed Action Site
- Threatened and Endangered Species (Bats) (Non-Tiered Review)
- HUD Review Parcels
- Threatened and Endangered Species (Piping Plover)
- Threatened and Endangered Species (Red Knot)










NJDEP HUD Environmental Review Tool

New Jersey Dept of Environmental Protection - HUD Environmental Review Tool
Threatened and Endangered Species

Application ID#: NCR40029e
PAMS PIN:
Address: Starke Road
Municipality: Carlstadt Boro



Source: Esri, DigitalGlobe, GeoEye, i-cubed, Earthstar Geographics, CNES/Airbus DS, USDA, USGS, AEX, Getmapping, Aerogrid, IGN, IGP, swisstopo, and the GIS User Community

 Proposed Action Site	 Threatened and Endangered Species (Bats) (Non-Tiered Review)	<p>1:9,600 1 inch = 800 feet</p> 	
 HUD Review Parcels	 Threatened and Endangered Species (Piping Plover)		
	 Threatened and Endangered Species (Red Knot)		

NJDEP HUD Environmental Review Tool

New Jersey Dept of Environmental Protection - HUD Environmental Review Tool
Threatened and Endangered Species

Application ID#: NCR40029f
PAMS PIN:
Address: 455 16th Street
Municipality: Carlstadt Boro



Source: Esri, DigitalGlobe, GeoEye, i-cubed, Earthstar Geographics, CNES/Airbus DS, USDA, USGS, AEX, Getmapping, Aerogrid, IGN, IGP, swisstopo, and the GIS User Community

Proposed Action Site	Threatened and Endangered Species (Bats) (Non-Tiered Review)	1:4,800	
HUD Review Parcels	Threatened and Endangered Species (Piping Plover)	1 inch = 400 feet	
Threatened and Endangered Species (Red Knot)		0 400 800 Feet	