

NJDEP HUD Environmental Review Tool

New Jersey Dept of Environmental Protection - HUD Environmental Review Tool
Wetlands Map

Application ID#:

NCR40029a

PAMS PIN:




Address:

Kero Road

Municipality:

Carlstadt Boro



-  Proposed Action Site
-  HUD Review Parcels
-  Wetlands

1:2,974

1 inch = 247.824967 feet

0 250 500 Feet



NJDEP HUD Environmental Review Tool

New Jersey Dept of Environmental Protection - HUD Environmental Review Tool
Wetlands Map

Application ID#:

NCR40029b

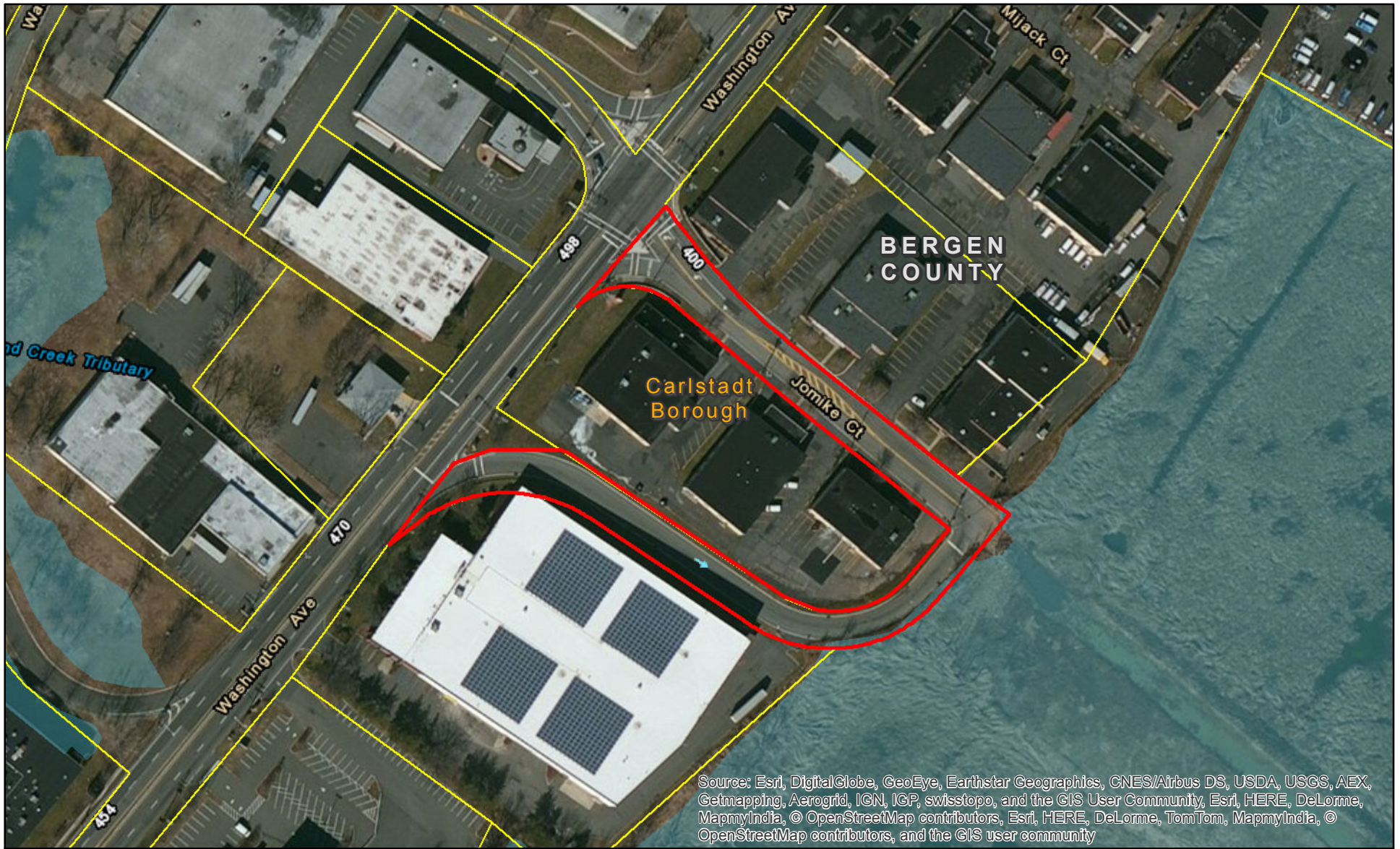
PAMS PIN:

Address:

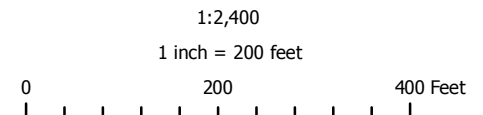
Jomike Court

Municipality:

Carlstadt Boro



- Proposed Action Site
- HUD Review Parcels
- Wetlands



NJDEP HUD Environmental Review Tool

New Jersey Dept of Environmental Protection - HUD Environmental Review Tool
Wetlands Map

Application ID#:

NCR40029c

PAMS PIN:




Address:

Barell Avenue

Municipality:

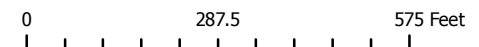
Carlstadt Boro



-  Proposed Action Site
-  HUD Review Parcels
-  Wetlands

1:3,463

1 inch = 288.588562 feet






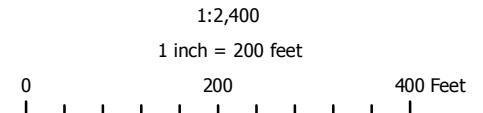
NJDEP HUD Environmental Review Tool

New Jersey Dept of Environmental Protection - HUD Environmental Review Tool
Wetlands Map

Application ID#: NCR40029d
PAMS PIN:
Address: Eastern Way
Municipality: Carlstadt Boro



-  Proposed Action Site
-  HUD Review Parcels
-  Wetlands



NJDEP HUD Environmental Review Tool

New Jersey Dept of Environmental Protection - HUD Environmental Review Tool
Wetlands Map

Application ID#:

NCR40029e

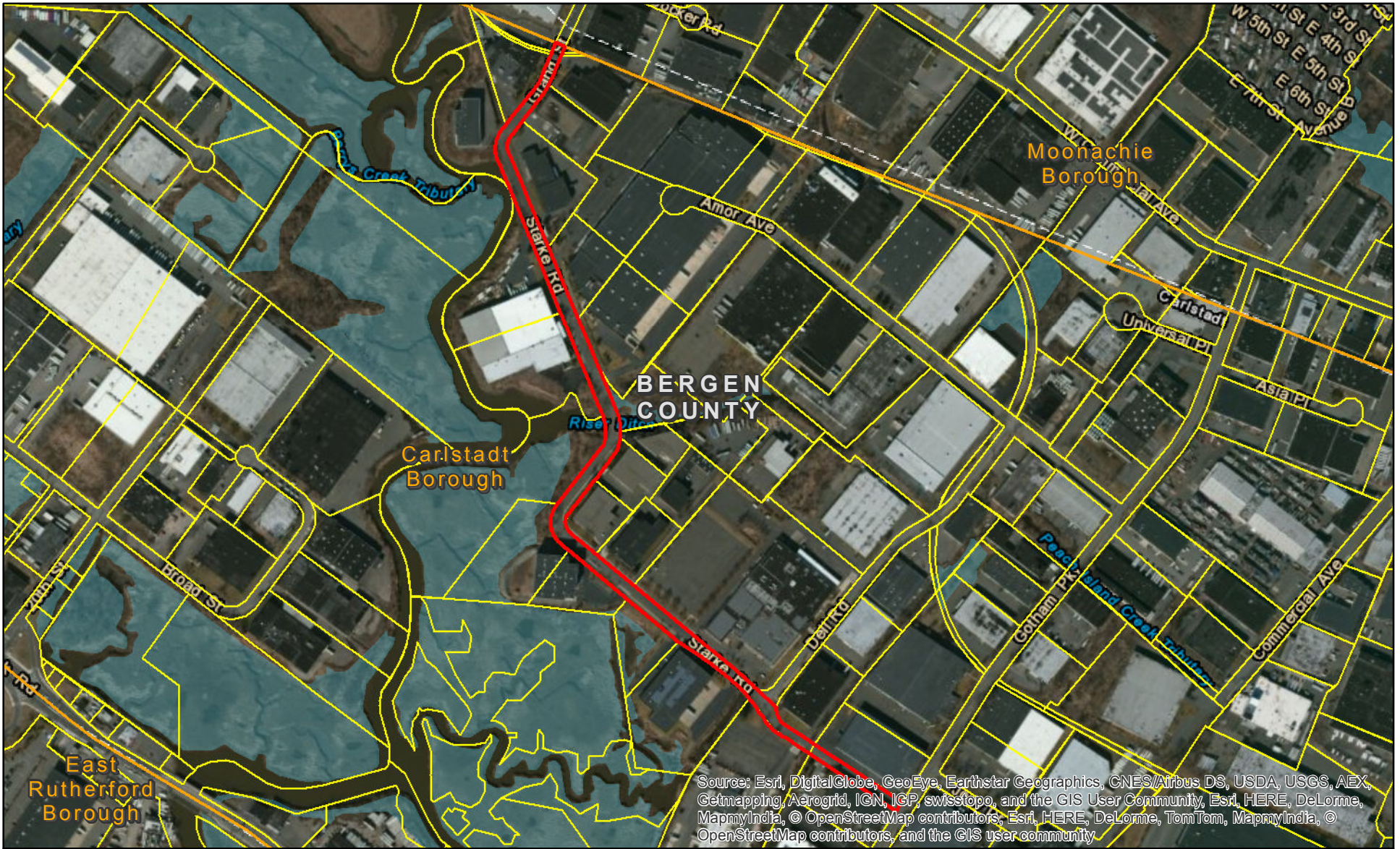
PAMS PIN:

Address:

Starke Road

Municipality:

Carlstadt Boro



- Proposed Action Site
- HUD Review Parcels
- Wetlands

1:9,012

1 inch = 751.035325 feet

0 700 1,400 Feet



NJDEP HUD Environmental Review Tool

New Jersey Dept of Environmental Protection - HUD Environmental Review Tool
Wetlands Map

Application ID#:

NCR40029f

PAMS PIN:

Address:




455 16th Street

Municipality:

Carlstadt Boro



Source: Esri, DigitalGlobe, GeoEye, Earthstar Geographics, CNES/Airbus DS, USDA, USGS, AEX, Getmapping, Aerogrid, IGN, IGP, swisstopo, and the GIS User Community, Esri, HERE, DeLorme, MapmyIndia, © OpenStreetMap contributors, Esri, HERE, DeLorme, TomTom, MapmyIndia, © OpenStreetMap contributors, and the GIS user community

-  Proposed Action Site
-  HUD Review Parcels
-  Wetlands

1:2,931

1 inch = 244.286478 feet

0 245 490 Feet

