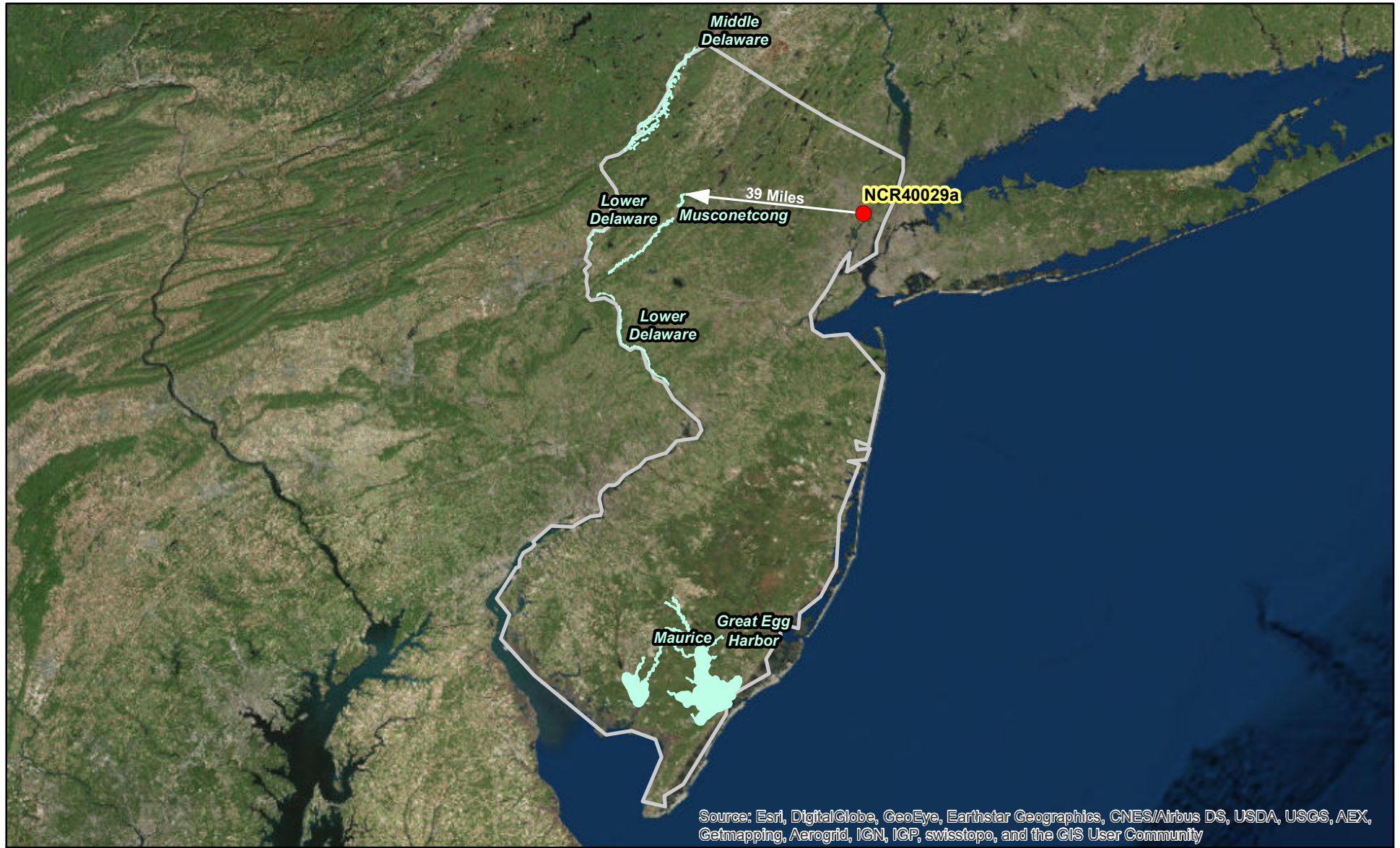


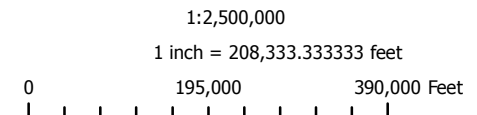
# NJDEP HUD Environmental Review Tool

New Jersey Dept of Environmental Protection - HUD Environmental Review Tool  
Wild and Scenic Rivers

Application ID#: NCR40029a  
PAMS PIN:  
Address: Kero Road  
City: Carlstadt Boro



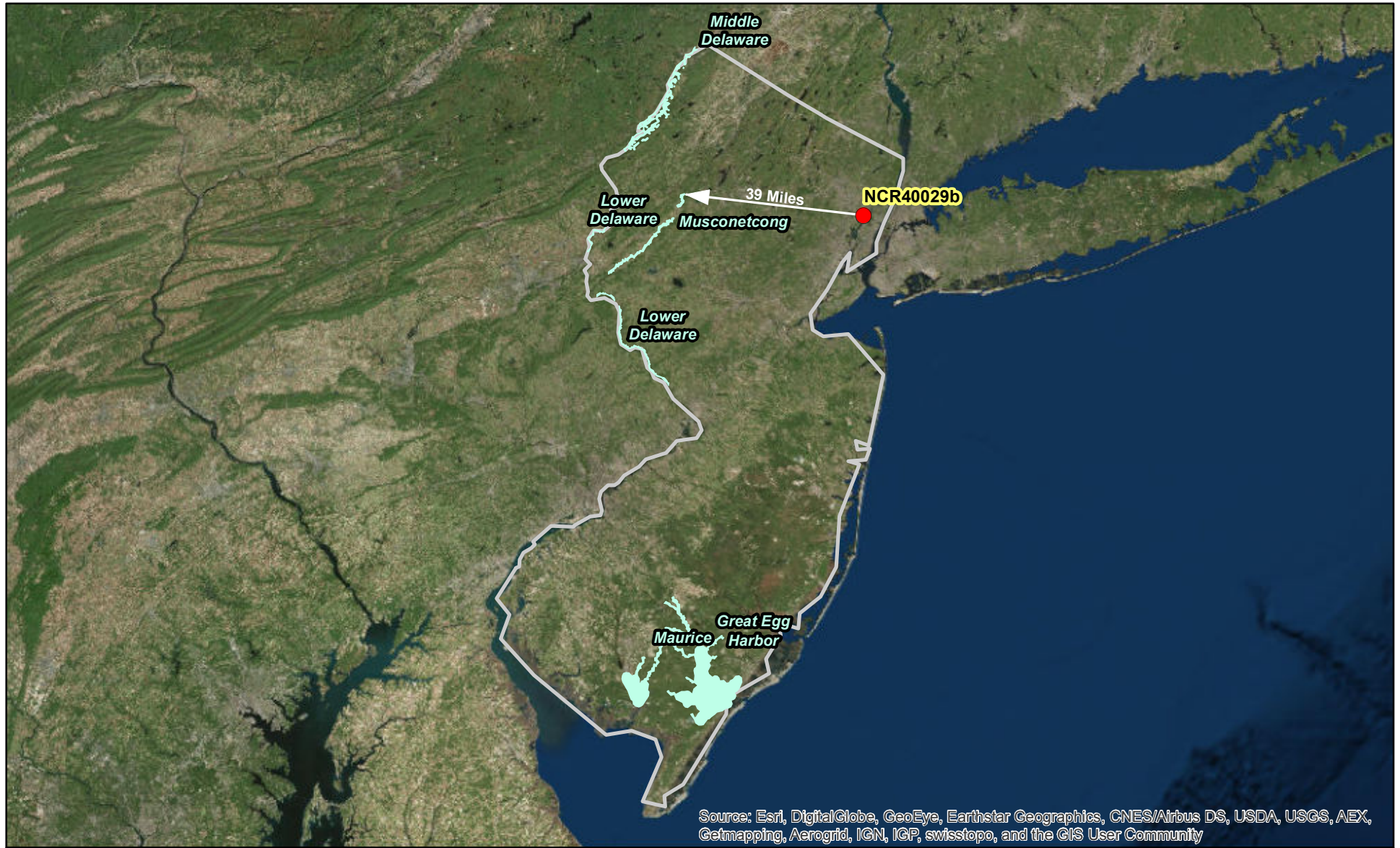
- Proposed Action Site
- Wild and Scenic Rivers Buffer Zone





# NJDEP HUD Environmental Review Tool

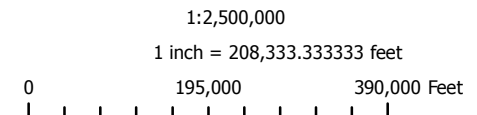
New Jersey Dept of Environmental Protection - HUD Environmental Review Tool  
Wild and Scenic Rivers

Application ID#: **NCR40029b**  
PAMS PIN:  
Address: Jomike Court  
City: Carlstadt Boro



Source: Esri, DigitalGlobe, GeoEye, Earthstar Geographics, CNES/Airbus DS, USDA, USGS, AEX, Getmapping, Aerogrid, IGN, IGP, swisstopo, and the GIS User Community

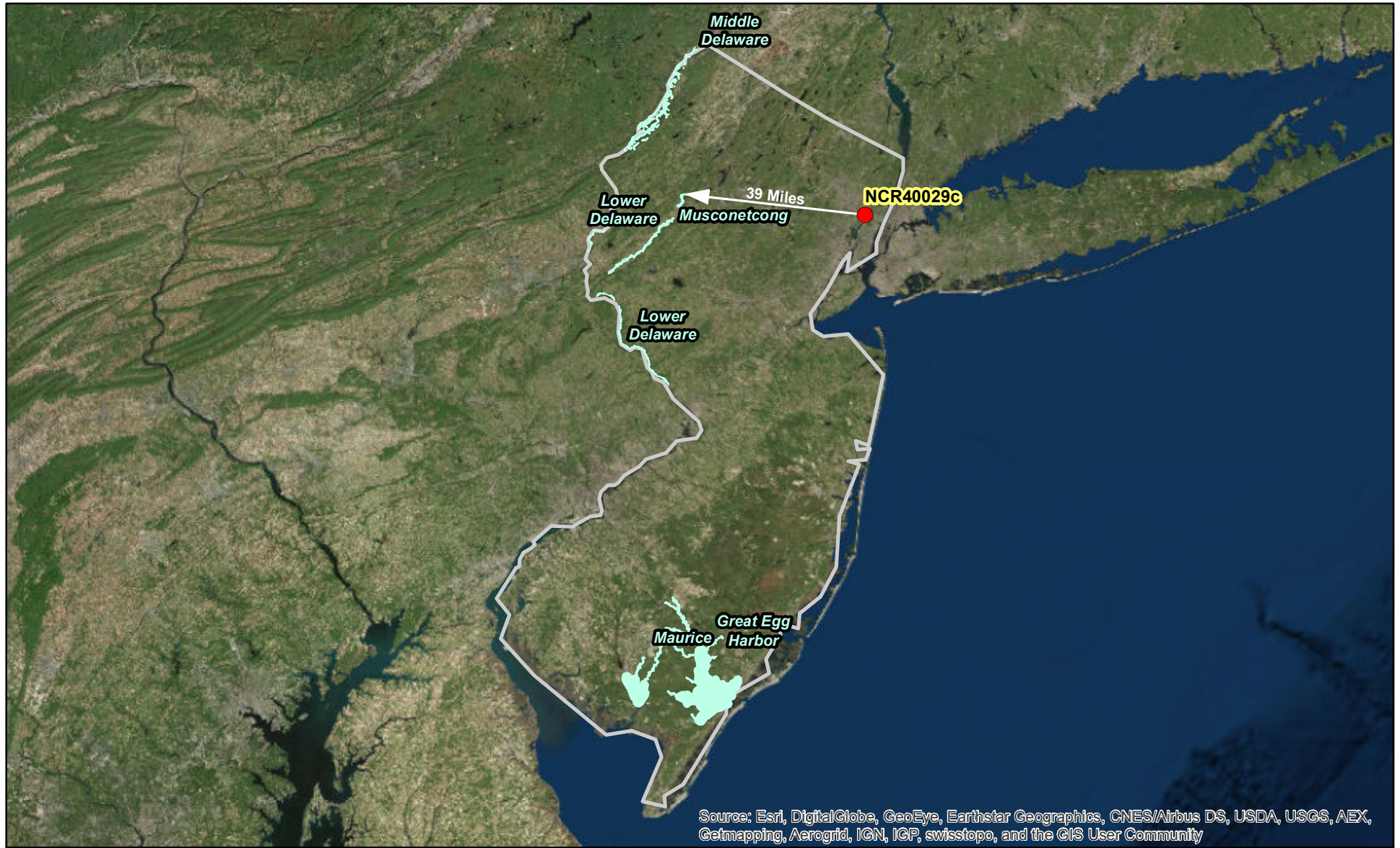
-  Proposed Action Site
-  Wild and Scenic Rivers Buffer Zone





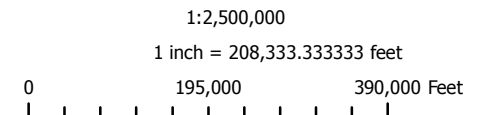
# NJDEP HUD Environmental Review Tool

New Jersey Dept of Environmental Protection - HUD Environmental Review Tool  
Wild and Scenic Rivers

Application ID#: **NCR40029c**  
PAMS PIN:  
Address: Barell Avenue  
City: Carlstadt Boro



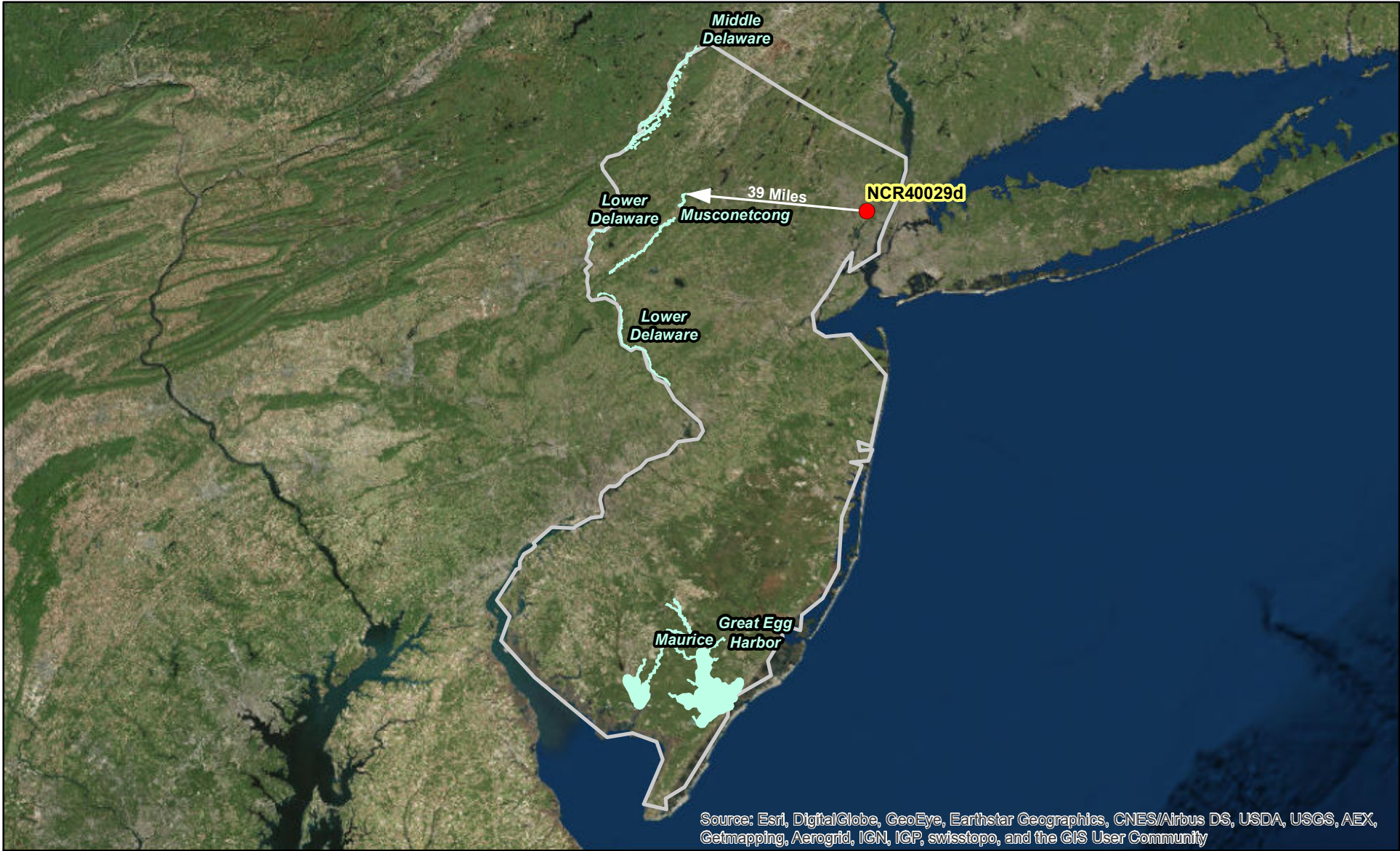
-  Proposed Action Site
-  Wild and Scenic Rivers Buffer Zone



# NJDEP HUD Environmental Review Tool

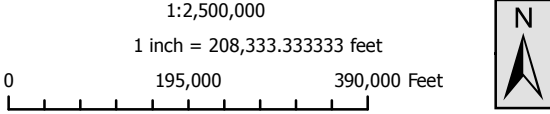
New Jersey Dept of Environmental Protection - HUD Environmental Review Tool  
Wild and Scenic Rivers

Application ID#: NCR40029d  
PAMS PIN:  
Address: Eastern Way  
City: Carlstadt Boro



Source: Esri, DigitalGlobe, GeoEye, Earthstar Geographics, CNES/Airbus DS, USDA, USGS, AEX, Getmapping, Aerogrid, IGN, IGP, swisstopo, and the GIS User Community

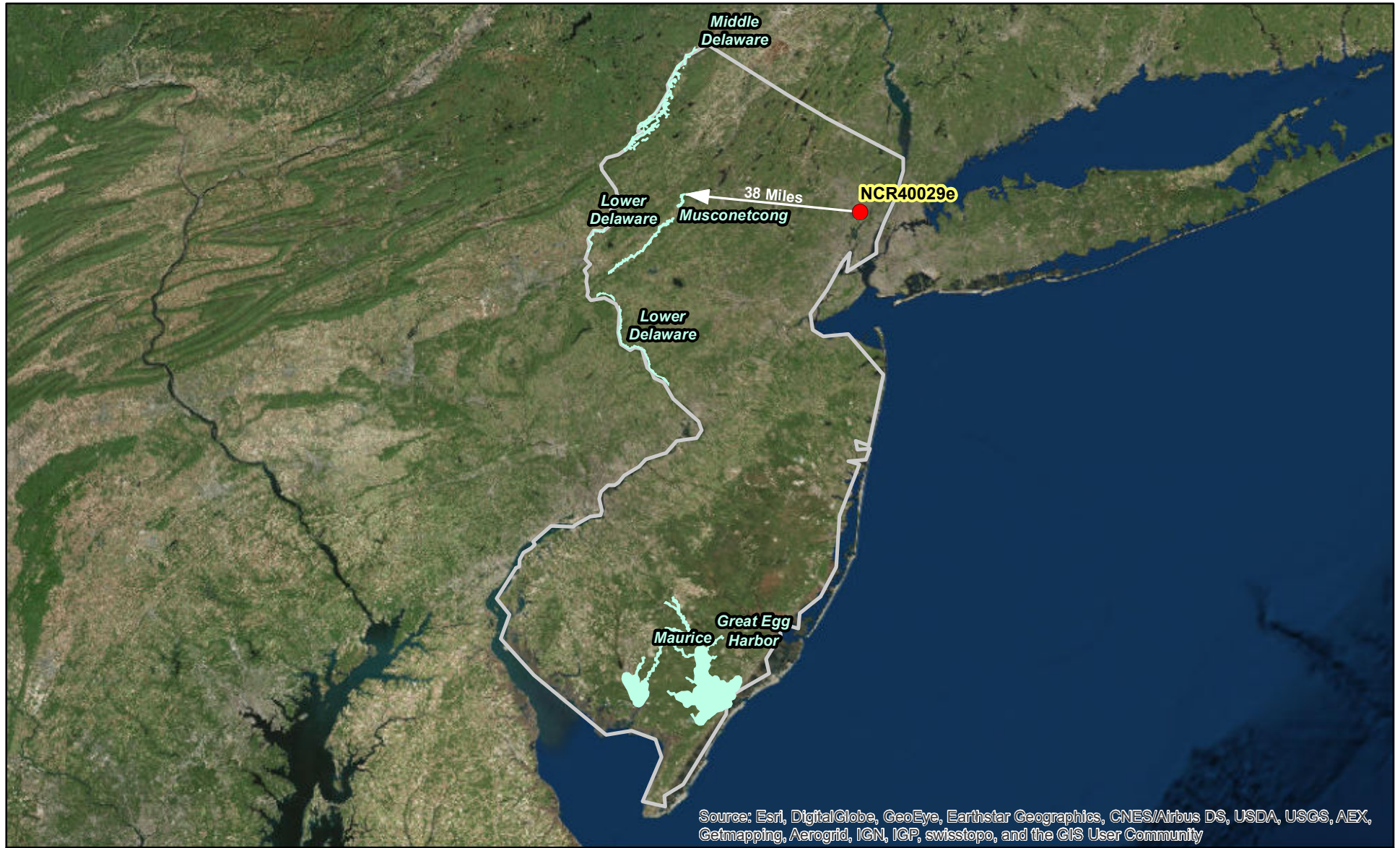
- Proposed Action Site
- Wild and Scenic Rivers Buffer Zone





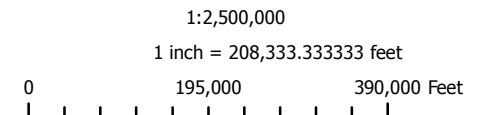
# NJDEP HUD Environmental Review Tool

New Jersey Dept of Environmental Protection - HUD Environmental Review Tool  
Wild and Scenic Rivers

Application ID#: **NCR40029e**  
PAMS PIN:  
Address: Starke Road  
City: Carlstadt Boro



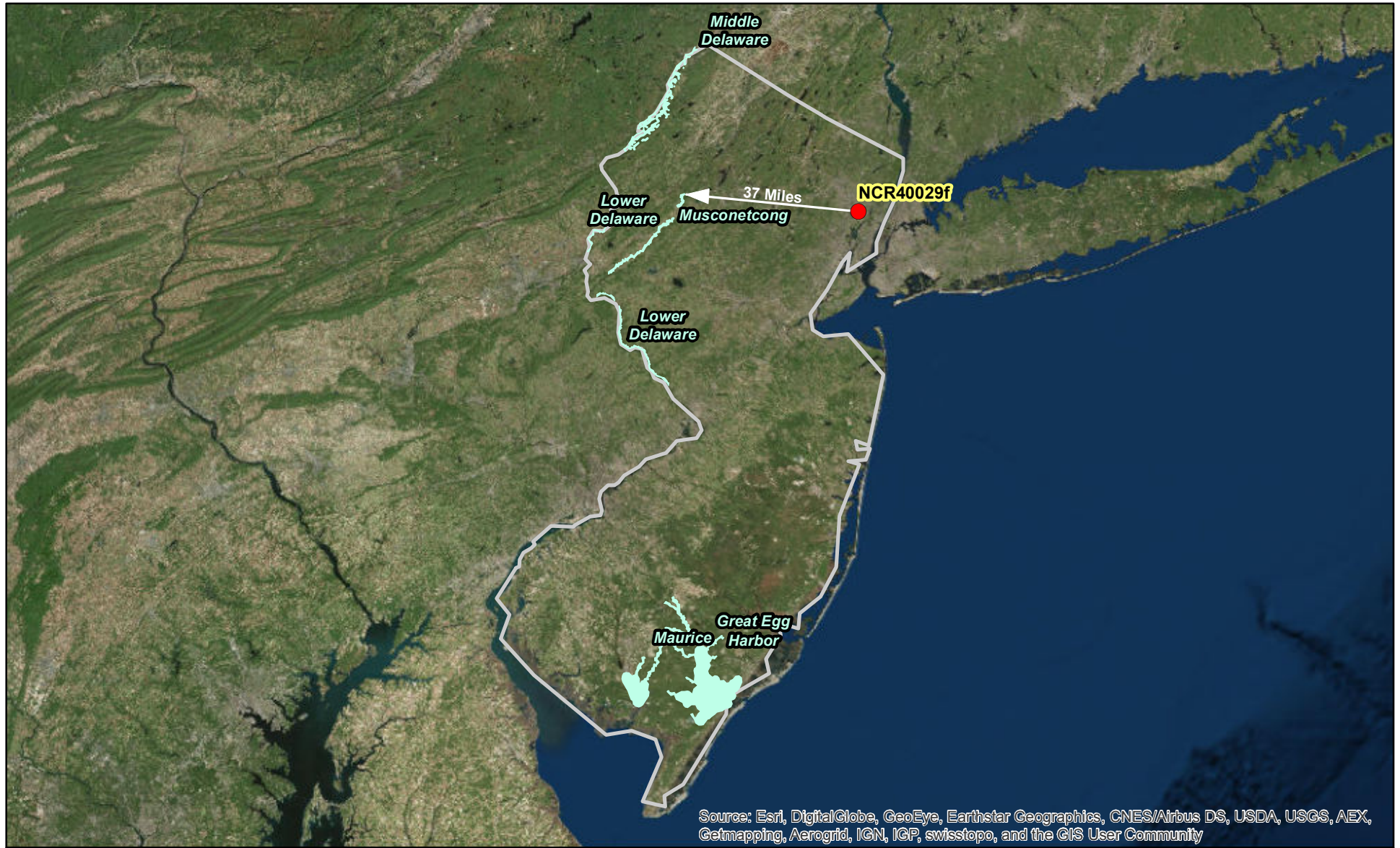
-  Proposed Action Site
-  Wild and Scenic Rivers Buffer Zone





# NJDEP HUD Environmental Review Tool

New Jersey Dept of Environmental Protection - HUD Environmental Review Tool  
Wild and Scenic Rivers

Application ID#: **NCR40029f**  
PAMS PIN:  
Address: 455 16th Street  
City: Carlstadt Boro



Source: Esri, DigitalGlobe, GeoEye, Earthstar Geographics, CNES/Airbus DS, USDA, USGS, AEX, Getmapping, Aerogrid, IGN, IGP, swisstopo, and the GIS User Community

-  Proposed Action Site
-  Wild and Scenic Rivers Buffer Zone

