

NJDEP HUD Environmental Review Tool

New Jersey Dept of Environmental Protection - HUD Environmental Review Tool
Coastal Zone Management Act Map

Application ID#:

SBL39430

PAMS PIN:

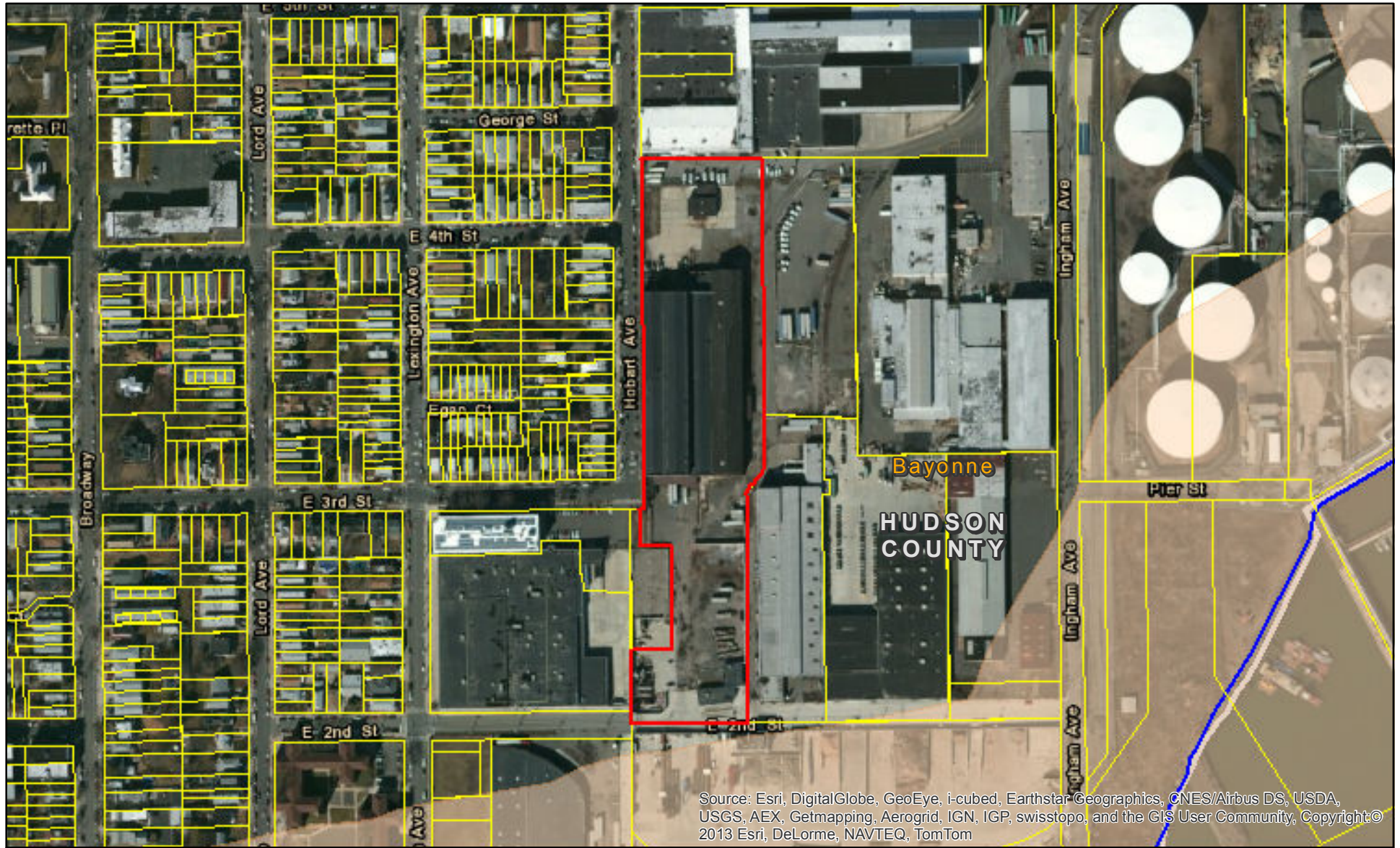
0901_359_10

Address:

70-86 Hobart Street

Municipality:


Bayonne City



Source: Esri, DigitalGlobe, GeoEye, i-cubed, Earthstar Geographics, CNES/Airbus DS, USDA, USGS, AEX, Getmapping, Aerogrid, IGN, IGP, swisstopo, and the GIS User Community, Copyright© 2013 Esri, DeLorme, NAVTEQ, TomTom


 Proposed Action Site

 Mean High Water Line

 Hackensack Meadowlands


1:4,800

 HUD Review Parcels

 Mean High Water Line Buffer Zone (150 ft)

 CAFRA Zone

1 inch = 400 feet

 Upland Waterfront Development Zone

0 400 800 Feet

