

NJDEP HUD Environmental Review Tool

New Jersey Dept of Environmental Protection - HUD Environmental Review Tool
 Floodplain Management - FEMA Preliminary FIRM

Application ID#:

SBL39430

PAMS PIN:

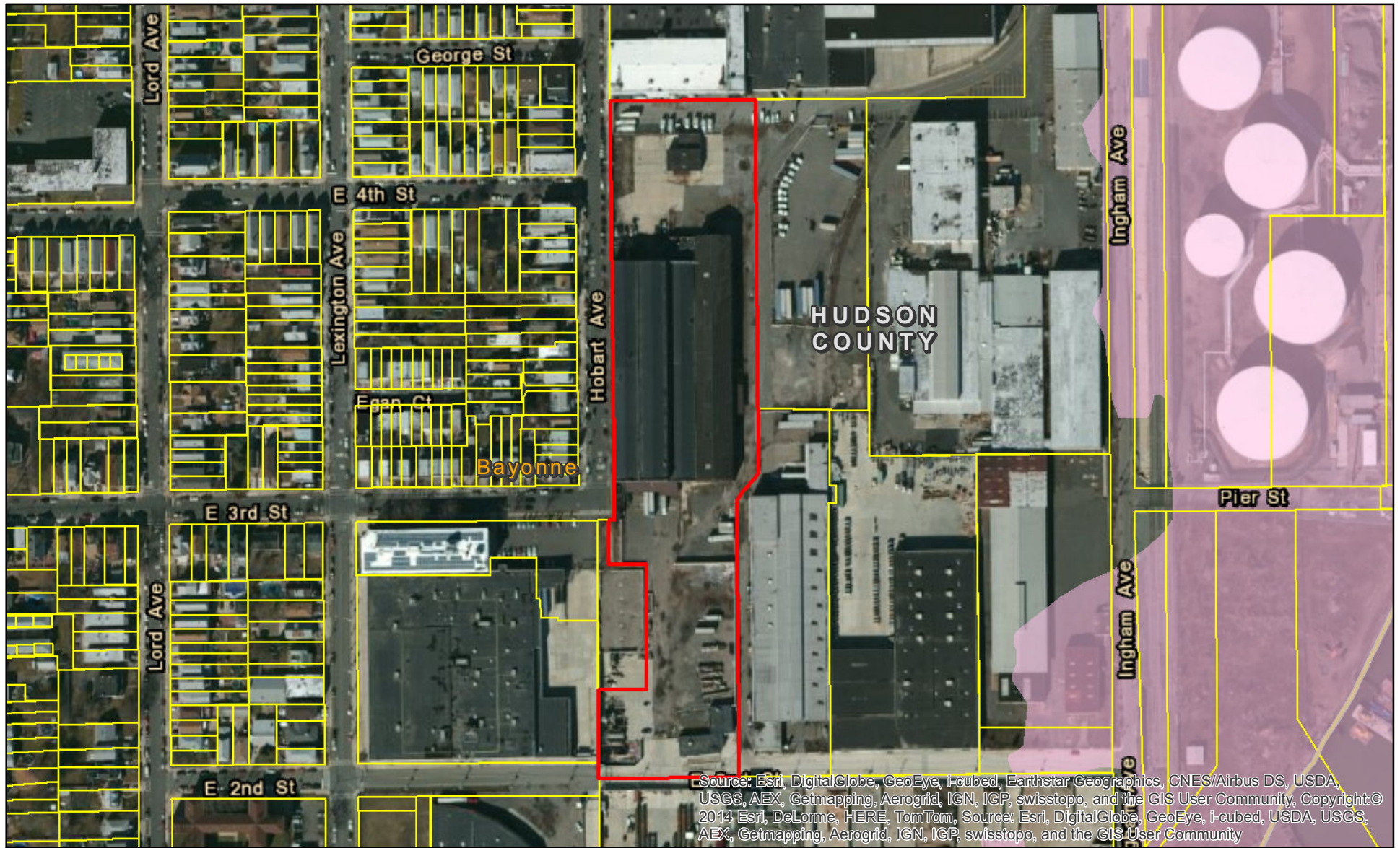
0901_359_10

Address:






70-86 Hobart Street

Municipality:

Bayonne City



Source: Esri, DigitalGlobe, GeoEye, i-cubed, Earthstar Geographics, CNES/Airbus DS, USDA, USGS, AEX, Getmapping, Aerogrid, IGN, IGP, swisstopo, and the GIS User Community, Copyright© 2014 Esri, DeLorme, HERE, TomTom, Source: Esri, DigitalGlobe, GeoEye, i-cubed, USDA, USGS, AEX, Getmapping, Aerogrid, IGN, IGP, swisstopo, and the GIS User Community

- | | |
|--|---|
|  Proposed Action Site | FEMA Preliminary FIRMs |
|  HUD Review Parcels |  A |
|  Floodways |  V |

