

# NJDEP HUD Environmental Review Tool

New Jersey Dept of Environmental Protection - HUD Environmental Review Tool  
Wetlands Map

Application ID#:

SBL39430

PAMS PIN:

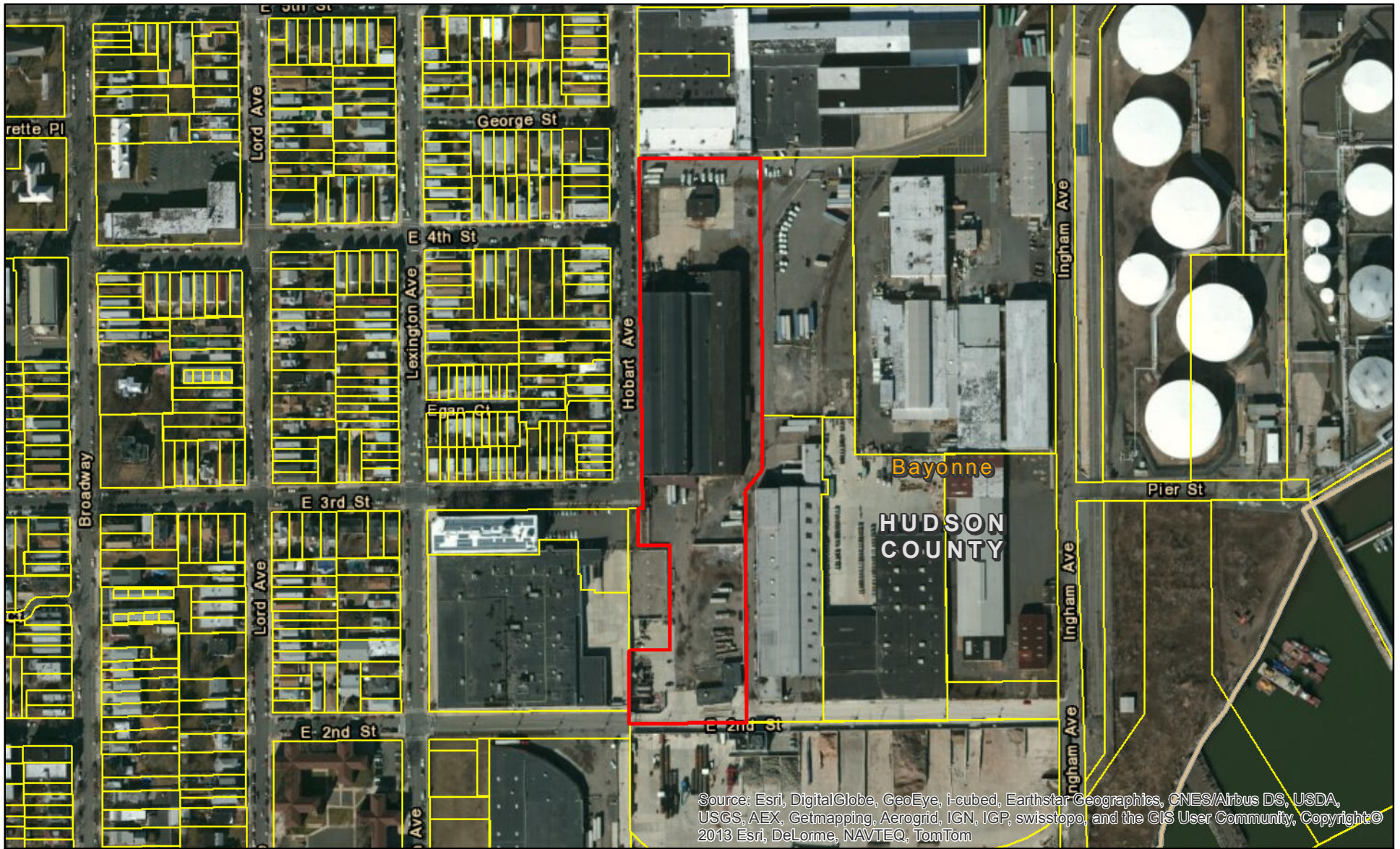
0901\_359\_10

Address:




70-86 Hobart Street

Municipality:

Bayonne City



Source: Esri, DigitalGlobe, GeoEye, i-cubed, Earthstar Geographics, CNES/Airbus DS, USDA, USGS, AEX, Getmapping, Aerogrid, IGN, IGP, swisstopo, and the GIS User Community, Copyright© 2013 Esri, DeLorme, NAVTEQ, TomTom

-  Proposed Action Site
-  HUD Review Parcels
-  Wetlands

1:4,800

1 inch = 400 feet

