

This is not the full law. Consult the Division of Fish and Wildlife for further details. All persons are reminded that the statutes, code and regulations are the legal authorities.

Licenses

- For anglers 16 and over, a license is required to fish the fresh waters of New Jersey, including privately owned waters.
- **Resident** anglers age 70 and over do not require a license. A driver's license or other acceptable proof of age containing date of birth and physical description will serve as the actual license.
- License must be visibly displayed on outer clothing.
- License and trout stamp are both valid from date of purchase through Dec. 31.
- A person must reside in New Jersey for six months to obtain a resident license.
- Farmers and immediate family members who live on the farm do not need a license to fish on their own farm, but must obey all fishing regulations.
- Anyone convicted of a second fish or wildlife violation in this or another state within a period of five years will have his or her New Jersey licenses revoked for a minimum of two years.

Trout Stamps

For anglers 16 and over, and residents under the age of 70, a valid fishing license and trout stamp are both required to fish for or possess trout. No trout stamp is required for **residents** 70 years and over.

Purchasing a License

Licenses may be purchased through the mail, online at www.WildlifeLicense.com/NJ/ or at license agents such as sporting goods stores plus bait and tackle shops. Visit our Web site at www.NJFishandWildlife.com for details, or call (609) 292-2965.

Replacement – Lost License or Stamp

A license, permit or stamp can be replaced at any license agent or online at Fish and Wildlife's Internet license sales site, www.WildlifeLicense.com/NJ/ or through our regular Web site at www.NJFishandWildlife.com. The Trenton Fish and Wildlife office is no longer open to the public for license or permit sales.

Special Licenses

Servicemen and Servicewomen

A person who is on active duty in the armed services of the United States is entitled to fish with a resident license.

National Guard Members

Eligible National Guard personnel are entitled to free licenses, permits, and stamps. Further information can be obtained by writing to: NJ Department of Military/Veteran Affairs, 101 Eggerts Crossing Rd., Lawrenceville, NJ 08648. Or call (609) 530-6866 for 1st Sgt. Turrian

Disabled Veterans Licenses, Stamps and Permits

Free hunting and fishing licenses, stamps and permits are available for resident disabled veterans.

For the purposes of this program, a disabled veteran is a New Jersey resident who has been honorably discharged or released under honorable circumstances from active service from any branch of the U.S. Armed Forces who has a service-connected disability of any degree.

New applicant disabled veterans may obtain their hunting and fishing licenses and stamps at the following Fish and Wildlife field offices:

- Pequest Trout Hatchery/Natural Resource Ed. Ctr, Oxford, Warren Co., (908) 637-4125
- Central Region Office, Upper Freehold Twp., Monmouth Co., (609) 259-2132
- Southern Region Office, Sicklerville, Camden Co., (856) 629-0090.

Once disabled veteran status is established with Fish and Wildlife, veterans may obtain a license, stamp or permit at any license agent or online at www.WildlifeLicense.com/NJ/.

All licenses, stamps and permits for which the veteran is eligible will be free of charge. This does not give preferential treatment in any lottery.

Disabled Veteran Applicants:

1. Documentation of current benefits for a service-connected disability and proof of honorable discharge (such as a copy of your DD-214, VA card or monthly check stub) must be presented to obtain a free disabled veteran license.
2. Applicant must provide a hunter education course (archery, shotgun or rifle) certificate applicable to the license for which he or she is applying or a previously issued resident archery or firearm license or rifle permit. Resident licenses from other states issued to hunters prior to establishing residency in New Jersey will be accepted if the license indicates the sporting arm for which it was valid. Non-resident licenses from other states are not acceptable.
3. To obtain the free disabled veteran deer/turkey permits one must first have a free disabled veteran hunting license.

For the Blind

Residents afflicted with total blindness may obtain a free license from Fish and Wildlife's Trenton office. Call (609) 292-2965 for an application.

Summary of General Fishing Regulations

The season, size and creel limits for freshwater species apply to all waters of the state, including tidal waters.

- Fish may be taken only in the manner known as angling with handline or with rod and line, or as otherwise allowed by law.

2009 License Information & Fees

(Licenses and fishing-related permits are valid from date of purchase to Dec. 31 of each year.)

LICENSE & FEES

Licenses

Resident Fishing (Ages 16–64 yrs.)	\$22.50
Senior Resident Fishing (Ages 65–69 yrs.; 70 & over—Free).....	\$12.50
Resident Trout Stamp (Ages 16–69 yrs.)	\$10.50
Non-resident Fishing (Age 16 yrs. and older).....	\$34
Non-resident Trout Stamp	\$20
Non-resident 2-Day Vacation Fishing	\$9
Non-resident 7-Day Vacation Fishing	\$19.50
All-Around Sportsman (includes resident fishing, firearm hunting and bow/arrow hunting licenses)	\$72.25

Permits

Available online or through license agents:	
Boat Ramp Permit	\$15
Available through the Lebanon Field Office (908) 236-2118:	
Water Lowering, Fish Stocking, Baitfish Collecting, Fish Tagging	\$2
Turtle & Frog Collecting	\$2
Scientific Collecting	\$22

- When fishing from the shoreline, no more than three fishing rods, handlines or combination thereof may be used.
- Only one daily creel of any fish species may be in possession. Additional fish may be caught once the creel is reached if immediately returned to the water unharmed.
- Separate stringers or buckets must be used for each angler's catch.
- Boats may contain only the combined daily creel limit for each legal angler on board.
- A fishing license does not authorize trespass on private property. Permission first must be obtained from the landowner.

It Is Unlawful To:

- Fish within 100 feet (or as posted) of any fish ladder entrance or exit from March 1 through June 30.
- Spear fish in fresh waters. See exception for Delaware River, page 24.
- Possess a fishing device with more than nine hooks in total, or more than three treble hooks, except for the Delaware River; see page 24.
- Use set lines.
- Use cast nets in freshwater lakes or trout stocked waters. See *Baitfish Regulations*, page 26 for other exclusions.
- Foul hook any species other than yellow perch and white perch. This does not apply to fish taken through the ice.
- Snag any species of fish in Swartswood Lake and its tributaries, including Neldon Brook, plus Monksville Reservoir and its tributaries, including the Wanaque River.

Bow and Arrow Fishing

Any species of fish, except brook, brown, lake or rainbow trout, landlocked Atlantic salmon, largemouth or smallmouth bass, striped bass or any of its hybrids, pickerel, northern pike, walleye, muskellunge or any of its hybrids, may be taken at any time by use of a bow and arrow with line attached by the holder of a valid fishing license. See regulations for the Delaware River and Greenwood Lake, page 24–25.

Emergency Closures

It is illegal to fish or attempt to catch or kill fish by any manner or means in any waters for which the Director of the Division of Fish and Wildlife, upon approval by the Fish and Game Council, issues an emergency closure notice. Such notification is effective and/or rescinded immediately upon public notification. Emergency closures shall be based upon

Water Supply Reservoirs Open To Fishing By Permit Only

Permits must be obtained from the specific reservoir owner listed below. A valid fishing license is also required.

Waterbody		County	Type of Fishing	Fee	Permit Source
Newark-Pequanock Watershed Reservoirs	Echo Lake	Passaic	Boat & Shoreline	Yes	Permits available in person only at these locations: Newark Watershed Conserv. & Dev. Corp 223 Echo Lake Road Newfoundland, NJ 07435 (973) 697-2850 40 Clinton Street, 4th Floor Newark, NJ 07102 (973) 622-4521
	Clinton Reservoir				
	Oak Ridge Reservoir	Morris			
	Canistear Reservoir	Sussex			
Point View Reservoir		Passaic	Shoreline only Sat. & Sun 7 a.m. to 7 p.m.	No	Passaic Valley Water Commission 1525 Main Avenue, Clifton, NJ 07015 (973) 340-4309 Send stamped, self-addressed envelope. A daily permit will be mailed. Permit allows two people to fish.
Oradell Reservoir		Bergen	Shoreline only	Yes	United Water Company 200 Old Hook Road Harrington Park, NJ 07640 (201) 767-9300 x3208
Woodcliff Lake					
Lake Tappan Reservoir					

imminent threat to the well-being of the fishery resources, and/or its users, and may include any exceptions to the total ban of fishing that the Director deems practical.

Ice Fishing

No more than five devices may be used for taking fish when ice is present. The devices that may be used are:

1. Ice supported tip-ups or lines with one single pointed hook attached, or one burr of three hooks that measure not more than 1/2-inch from point to shaft;
2. An artificial jigging lure with not more than one burr of three hooks that measure not more than 1/2-inch from point to point;
3. An artificial jigging lure with not more than three single hooks measuring not more than 1/2-inch from point to shaft;
4. An artificial jigging lure with a combination of the hook limitations described in 2 and 3 above.

Natural bait may be used on the hooks of the artificial jigging lures. All devices that are not hand-held must bear the name and address of the user and cannot be left unattended.

Carp and suckers may be taken with net under the ice. Suckers may be taken through the ice by means of hooks, no more than three, directly attached to a rigid handle between December 1 and March 1.

See separate regulations for trout-stocked waters and Greenwood Lake.

Sale of Fish

It is illegal to sell any freshwater fish species except under commercial permits as prescribed in the Fish and Game Code. Artificially-propagated trout, if properly tagged, may be sold for food purposes.


Stocking Fish

A permit is required to stock fish or fish eggs into any waters of the state, public or private, at any time. An application may be obtained by contacting the Lebanon Field Office at (908) 236-2118. It is ILLEGAL to stock carp or koi into any such waters.

Tagging Fish

No person may tag or mark and then release a fish without first obtaining a fish stocking permit or by special permit issued by Fish and Wildlife. Contact the Lebanon Field Office at (908) 236-2118 for application information.

Waste of Fish









Fish of any species which are purposely killed become part of the angler's daily limit and must be removed from the waters from which they were taken, then either used or otherwise disposed of properly. 

Fishing Regulations

SIZE, SEASON AND CREEL LIMITS










Certain waters are closed to fishing for all species from March 23 to April 11, 2009 at 8 a.m. because of trout stocking.

Refer to pages 16–18 for complete lists and exceptions. **For Delaware River and Greenwood Lake, see regulations on pages 24–25.**

	SEASON	LOCATION	MINIMUM SIZE	DAILY LIMIT
LARGEMOUTH & SMALLMOUTH BASS				
 Largemouth Bass  Smallmouth Bass	Jan. 1–April 14	Statewide (exceptions below)	12 inches	5 combined
	April 15–June 15 Catch & Release only (all waters)	Lunker Bass Lakes: Assunpink, Parvin, Delaware lakes, Splitrock Reservoir	15 inches	3 combined
	June 16–Dec. 31	Conservation Regulations: Ryker Lake	15 inches	2 combined
NORTHERN PIKE, TIGER MUSKY, MUSKELLUNGE				
 Northern Pike  Muskellunge	Open year round	Statewide	Northern Pike: 24 inches	2
	March 20–May 20 are Catch & Release only for Echo Lake Reservoir, Mercer Lake, Mountain Lake, Monksville Reservoir	Statewide (exceptions below)	Tiger Musky & Muskellunge: 36 inches	1 combined
		Trophy Musky Waters: Mountain & Echo Lake reservoirs	Tiger Musky & Muskellunge: 40 inches	
CHAIN PICKEREL AND REDFIN PICKEREL				
 Chain Pickerel	Open year round	Statewide	15 inches	5 combined
WALLEYE				
 Walleye	Jan. 1–Feb 29 March 1–April 30 Catch & Release only May 1–Dec. 31	Statewide	18 inches	3
STRIPED BASS (freshwater only) Striped bass regulations are subject to change. Consult our Web site www.NJFishandWildlife.com and the news media for updates.				
 Striped Bass	March 1–Dec. 31	Statewide	28 inches	2
HYBRID STRIPED BASS (freshwater only) Striped bass regulations are subject to change. Consult our Web site www.NJFishandWildlife.com and the news media for updates.				
 Hybrid Striped Bass	Open year round	Statewide (exceptions below)	16 inches	2
	March 1–Dec. 31	Raritan River (downstream of Duke Island Park dam)	28 inches	2

Fishing Regulations

SIZE, SEASON AND CREEL LIMITS

	SEASON	LOCATION	MINIMUM SIZE	DAILY LIMIT
AMERICAN SHAD				
 American Shad	Open year round	Statewide	No minimum size	6
CHANNEL CATFISH				
 Channel Catfish	Open year round	Statewide	12 inches	5
CRAPPIE (BLACK AND WHITE)				
 Crappie	Open year round	Statewide	8 inches	10 combined
BANDED, BLACK-BANDED, BLUE SPOTTED AND MUD SUNFISH				
 Banded Sunfish*  Black-Banded Sunfish*	Closed	Statewide	Protected	0
 Blue Spotted Sunfish*  Mud Sunfish				
OTHER SPECIES				
 Rock Bass, White Bass, White Perch, Yellow Perch, Sunfish (see above for sunfish exceptions), Bullheads, White Catfish, Suckers, Carp, Bowfin	Open year round	Statewide (exceptions below)	No minimum size	25 combined
		Conservation Regulation Ryker Lake	Sunfish: 7 inches	10 combined
		Conservation Regulation Rainbow Lake (Salem Co.)	Yellow Perch: No minimum size	10
			Sunfish: 7 inches	10 combined
FRESHWATER BAITFISH (See page 26 for complete description of gear types and restrictions)				
Alewife (anadromous and land-locked forms), Blueback Herring, Golden Shiner, Banded Killifish, Mummichog, Spotfin Killifish, Rainwater Killifish, American Brook Lamprey, Fathead Minnow, Bluntnose Minnow, Stonecat, Tadpole Madtom, Margined Madtom, All Shiners, Daces, Minnows, Gizzard Shad and American Eel	Open year round Exceptions Baitfish may not be taken in trout stocked waters from March 22 to June 15	Statewide	No minimum Exception American Eel: 6 inches	35 combined

* Illustrations by Ted Walke, PA Fish and Boat Commission

Fishing Regulations

DELAWARE RIVER

This is not the full law. Consult the Division of Fish and Wildlife for further details. All persons are reminded that the statutes, code and regulations are the legal authorities. **Red text indicates a regulation change.**



Delaware River

Nicholas A. Tonelli

- New Jersey and Pennsylvania fishing licenses are both recognized when fishing the Delaware River from a boat or either shoreline. This applies to the main stem of the river only.
- Anglers may launch a boat from either shore and on return, may have in possession any fish which may be legally taken according to the regulations of the state where the landing is made.
- No more than two rods, each with one line, or two hand lines—or one of each—may be used. No more than three single hooks or three treble hooks per line.
- To protect spawning striped bass, from the Calhoun Street bridge near Trenton downstream to the Commodore Barry Bridge at Bridgeport, non-offset circle hooks must be used when using bait with a #2 sized hook or larger, from April 1 to May 30.
- Spears (not mechanically propelled) and bow and arrows may be used to take shad, eel, carp, sucker, herring and bullhead except within 825 feet of an eel weir. A valid fishing license is required.
- Baitfish may be taken and possessed for personal use and are not to be bartered or sold.
- **A Delaware fishing license is now required for anglers aged 16 and over fishing the Delaware Bay and Delaware River between the upstream tip of Artificial Island and the Delaware-Pennsylvania state line. In that section of the river, the Delaware state boundary extends to the New Jersey shoreline. However, when fishing from shore in New Jersey along that section of the river, a Delaware fishing license is not required. Delaware fishing license information can be found at <http://www.fw.delaware.gov/Fisheries/Pages/NewFishingLicense.aspx>.**

Species	Open Seasons	Minimum Length	Daily Limit
Bass, Largemouth & Smallmouth	Jan. 1–April 17	12 inches	5 combined
	June 13–Dec.31		
	April 18–June 12	Catch and release only	Catch and release only
Eel, American*	Open year round	Pennsylvania: 8 inches (but 6–8 inches for baitfish) New Jersey: 6 inches	50
Herring, Alewife and Blueback	Open year round	No minimum	35 combined
Muskellunge & Hybrids	Open year round	40 inches	1
Pickereel, Chain	Open year round	12 inches	5
Pike, Northern	Open year round	24 inches	2
Shad, American	Open year round	No minimum	6
Shad, Hickory	Closed	—	—
Striped Bass & Hybrids (upstream of Calhoun St. Bridge)	March 1–Dec. 31	28 inches	2
Striped Bass & Hybrids (downstream of Calhoun St. Bridge)	March 1–30	28 inches	2
	June 1–Dec.31		
Sturgeon, Atlantic and Shortnose	Closed	—	—
Trout	April 18–Oct. 15	No minimum	5
Walleye	Open year round	18 inches	3
All Other Freshwater Species	Open year round	No minimum	No limit
Baitfish*	Open year round	No minimum	50

- A listing of fishing access locations along the Delaware River is available at Fish and Wildlife's Web site www.NJFishandWildlife.com, under Freshwater Fishing.
- The newly updated Delaware River Basin Commission recreation maps are available for \$25. An order form is available online at www.state.nj.us/drbc/recreation.htm.
- Information for the Delaware Water Gap National Recreation Area is available online at www.nps.gov/dewa/.
- Pennsylvania also enforces an 8-inch minimum on American Eel. Eel used as bait must be at least 6 inches and no greater than 8 inches in length.
- * Regulations for American eel are different for Pennsylvania and New Jersey. In Pennsylvania, American eel must be 6 to 8 inches in length when harvested as baitfish; otherwise, the minimum size for Pennsylvania is 8 inches, with a limit of 50 for both uses. In New Jersey, American eel must be at least 6 inches in length, with a limit of 50. American eels brought to shore must conform to the regulations of the state (NJ or PA) in which they are landed.



Greenwood Lake

Luke H. Gordon

- New York and New Jersey fishing licenses are both recognized anywhere on the lake or along the shoreline.
- Fishing is permitted 24 hours a day.
- In compliance with New York regulations, only certified virus-free baitfish may be transported to, or used on, the portion of Greenwood Lake owned by the State of New York. Anglers are urged to use only certified virus-free baitfish when fishing any portion of Greenwood Lake.
- Bow and arrow fishing for all carp, sucker, herring, catfish and eel is permitted. A valid fishing license is required.
- No more than five tip-ups and two hand-held devices may be used when ice fishing. All devices that are not hand held must be plainly marked with the name and address of the angler.

Species	Open Seasons	Minimum Length	Daily Limit
Bass, Largemouth & Smallmouth	Jan 1–April 14, 2009 June 16–Dec.31, 2009*	12 inches	5 combined
	April 15–June 15, 2009*	Catch and release only	Catch and release only
	Open year round	12 inches	5
Catfish, Channel	Open year round	8 inches	10 combined
Crappie, Black & White	Open year round	36 inches	1
Muskellunge & Hybrids	Open year round	No minimum	50
Perch, Yellow	Open year round	15 inches	5
Pickereel, Chain	Open year round	No minimum	50 combined
Sunfish	Jan. 1–Feb. 28 May 1–Dec.31	18 inches	3
Walleye	March 1– April 30	Catch and release only	
	Open year round	No minimum	No limit
All Other Species	Open year round	No minimum	No limit

* In New York, the catch and release season for bass is extended: Dec. 1, 2008 to June 15, 2009.

Additional information is available at the New York DEC's Division of Fish, Wildlife and Marine Resources Web site at www.dec.ny.gov.

► FRESHWATER FISHERIES FORUMS



1st Forum:
Feb. 28, 2009; 10 a.m.
Batsto Village Visitor's Center in Wharton State Forest

2nd Forum:
Dec. 5, 2009; 10 a.m.
Hackettstown Hatchery, Warren County

Come and share your views and recommendations for the future of freshwater fisheries in New Jersey and learn about current research, management and fish culture activities!

The forum at Hackettstown will include a tour of the fish production facilities.

For more information or to pre-register (helpful, but not required) please call (908) 236-2118 or send an e-mail to njfwfish@earthlink.net. E-mails should include name, address, phone number and number of people attending.

Presented by NJ Department of Environmental Protection's Division of Fish and Wildlife

This is not the full law. Consult the Division of Fish and Wildlife for further details. All persons are reminded that the statutes, code and regulations are the legal authorities.

Red text indicates a regulation change.

See separate regulations for Delaware River (p. 24).

For marine waters, see Marine Issue of *New Jersey Fish & Wildlife Digest*.

Baitfish Regulations

BAITFISH SPECIES

Baitfish species: alewife (anadromous and landlocked Forms), blueback herring, golden shiner, banded killifish, mummichog, spotfin killifish, rainwater killifish, American brook lamprey, fathead minnow, blunt-nose minnow, stonecat, tadpole madtom, margined madtom, all shiners, daces, minnows, chubs and the American eel.

In the Delaware River between New Jersey and Pennsylvania, alewife and blueback herring (anadromous and landlocked forms) are regulated as food fish with a one-day possession limit of 35 in aggregate.

(See separate regulations for boundary waters, p. 24–25.)

Season	Location	Minimum size	Daily limit
Open year round Exception Season closed March 22–June 15 on trout stocked waters and special regulation trout areas	Statewide (freshwaters)	No minimum size Exception American Eel: 6 inches	35 per day species combined

Notes: Any person with a valid fishing license (or those under 16 and those 70 years or older) may take baitfish in fresh waters. Possession limit is one day's limit, regardless of the intent to use these fish. Baitfish may be taken from the fresh waters

of the state in numbers greater than 35 per day, in lakes over 250 acres, under a special permit issued by Fish and Wildlife at its discretion.

Contact (908) 236-2118 for application information.

Gear	Gear Description
Seine	Not over 50 feet long in ponds and lakes over 100 acres; in all other waters not over 30 feet in length, or half the width of the stream at point of use, whichever is less. Exception: In trout-stocked waters and special regulation trout areas a seine may not be more than 10 feet in length and 4 feet in depth.
Minnow Trap	Not larger than 24 inches in length with a funnel mouth no greater than 2 inches in diameter.
Umbrella Net	No greater than 3.5 feet square.
Dip Net	Not more than 24 inches in diameter; may be used only for alewife or blueback herring.
Cast Net	No greater than 8 feet in diameter; may be used only in streams that are not trout-stocked or special regulation trout areas (may not be used in lakes).
Hook And Line	Maximum of nine single hooks or three hooks with three burrs per contrivance on all waters except the Delaware River where only three single hooks are permitted.

Turtle And Frog Regulations

Species	Season	Location	Minimum Size	Daily Limit
Snapping Turtle	January 1–April 30 June 16–December 31	Statewide	No minimum	3 per day
Bull Frog and Green Frog	January 1–March 31 July 1–December 31	Statewide	No minimum	15 per day, combined

MEANS OF TAKE

Any person with a valid fishing license or those entitled to fish without a license may take snapping turtles, bull frogs, and green frogs by means of spears, hooks, dip nets (not more than 24 inches in diameter), traps or by hand. Snapping turtles may not be taken with a gun or bow and arrow.

Snapping turtles, bull frogs, and green frogs may be taken in numbers greater than the daily limit under a special permit issued by Fish and Wildlife at its discretion. Contact (908) 236-2118 for application information.

MOTOR BOAT REGISTRATION

Motor Boat Title and Boating Operator Requirements

Registration

Most boats must be registered to operate on New Jersey waterways. All titled boats must be registered also. Any boat (including jet skis and non-titled watercraft), mechanically propelled (motorized), regardless of length, must be registered. Boats greater than 12 feet in length, regardless of propulsion means, must be titled and registered at an MVC office.

Boats and marine equipment which **need not be** registered:

- Those not based in New Jersey or operating here less than 180 consecutive days
- Ship's lifeboats
- Non-motorized vessels used exclusively on small lakes and ponds on private property
- Racing vessels with New Jersey State Marine Police permit
- Non-motorized inflatable device, surfboard, racing shell, dinghy, canoe or kayak
- Non-motorized vessel less than 12 feet in length

Title

For use on New Jersey waterways, all boats more than 12 feet in length must be titled, with the exception of ship's lifeboat, canoe, kayak, inflatable, surfboard, rowing scull, racing shell, tender/dinghy used for direct transportation between a vessel and shore for no other purposes.

For more information, visit the MVC Web site at www.nj.gov and click on the Motor Vehicle Commission link, or stop by an MVC office or call (609) 292-6500.

OPERATOR REQUIREMENTS

Motor Boat and Jet Ski Operator License

A motorboat/jet ski operator license is required to operate these on fresh, non-tidal waters such as lakes, creeks and rivers for those 16 years or older. Visit the Motor Vehicle Commission Web site or call to verify if you must take a boating safety course.

New Jersey Motor Vehicle Commission

Boat Operators License
(888) 486-3339 toll free in NJ or
(609) 292-6500 from out-of-state
www.nj.gov/mvc/

Boating safety courses

(800) 336-2628

BoatUS Foundation

www.BoatUS.com/courseline

For New Jersey State Police, boating laws clarification, call (609) 882-2000, or visit their Marine Services Bureau online at:
www.nj.gov/lps/njsp/maritime/index.html

Fishing License Lines

2009 REGULATIONS

A fishing license is required to fish the fresh waters of the state. Locations listed below mark the change from salt water (license not required) to fresh water. A fishing license is required at and upstream of these locations.

ATLANTIC COUNTY

Absecon Creek—Dam at Lower Atlantic City Reservoir
Great Egg Harbor River—Power lines at confluence of Gravelly Run
Middle River—None—all saline water
Mullica River—Line between Seventh Ave., Sweetwater, and ramp at Crowleys Landing
Nacote Creek—Port Republic dam
Patcong Creek—Bargaintown Lake dam
South River—Power lines immediately below Rt. 50
Tuckahoe River—First northerly tributary downstream of Rt. 49 bridge (McNeals Branch)

BERGEN COUNTY

Hackensack River—Cedar Lane Bridge between Hackensack and Teaneck
Hudson River—None—all saline water
Passaic River—Required whole length

BURLINGTON COUNTY

Assisunk Creek—Required whole length
Bass River State—Fir Bridge on Stage Rd. in Bass River State Forest
Batsto River—Required whole length
Blacks Creek—Required whole length
Crosswicks Creek—Required whole length
Delaware River—Required whole length
Mullica River—Line between Seventh Ave., Sweetwater, and ramp at Crowleys Landing
Pennsauken Creek—Required whole length
Pompeston Creek—Required whole length
Rancocas Creek—Required whole length
Swedes Run—Required whole length
Wading River—Charcoal Landing, Chips Folly Campground

CAMDEN COUNTY

License required on Delaware River and all other waters

CAPE MAY COUNTY

Bidwells Creek—None—all saline water
Cedar Swamp Creek—None—all saline water
Dennis Creek—None—all saline water
East Creek—100 ft. below East Creek Lake dam, Eldora
Tuckahoe River—First northerly tributary downstream of lower Rt. 49 bridge (McNeals Br.)
West Creek—100 feet below West Creek Lake dam (Pickle Factory Pond)

CUMBERLAND COUNTY

Andrews Creek—None—all saline water
Back Creek—None—all saline water
Cedar Creek—100 ft. downstream of Cedar Lake dam
Cohansey River—Rt. 49 bridge at Bridgeton
Dividing Creek—Rt. 555 bridge
Fishing Creek—None—all saline water
Fortescue Cr./Branch of Oranoken Cr.—None—all saline water
Manumuskin Creek—Required whole length
Maurice River—Mouth of Manumuskin Creek near Port Elizabeth
Menantico Creek—Required whole length
Mill Creek—Tributary of Cohansey—Rt. 553 bridge, Fairton
Muskee Creek—S. side of bridge on Weathersby Rd.
Nantuxent Creek (Pages Run)—Rt. 553 north of Frames Corner
Oranoken Creek—Whitcar Mill, North of Beaver dam
Oyster Creek—None—all saline water

Riggins Ditch—Rt. 47 bridge
Sow and Pigs Branch Nantuxent—None—all saline water
Stow Creek—Buckhorn Rd. bridge, Jericho
Straight Creek—None—all saline water
West Creek—100 ft. below West Creek Lake dam (Pickle Factory Pond)

ESSEX COUNTY

Passaic River—Erie Railroad bridge between Newark (at Verona Ave.) and Kearny
Peddie Ditch—None—all saline water

GLOUCESTER COUNTY

Big Timber Creek—Required whole length
Delaware River—Commodore Barry bridge at Bridgeport
Mantua Creek—Required whole length
Oldmans Creek—Rt. 295 bridge
Raccoon Creek—Required whole length
Woodbury Creek—Required whole length

HUDSON COUNTY

Hackensack River—None—all saline water
Hudson River—None—all saline water
Passaic River—Railroad bridge between Newark (at Verona Ave.) and Kearny

HUNTERDON COUNTY

License required on Delaware River and all other waters

MERCER COUNTY

License required on Delaware River and all other waters

MIDDLESEX COUNTY

Cheesequake Creek—Dam at Cheesequake Lake, Cheesequake State Park
Lawrence Brook—N.J. Turnpike bridge, East Brunswick
Raritan River—Landing Lane bridge, New Brunswick
South River—Rt. 527 bridge (New Brunswick Old Bridge Tpk.)
Woodbridge River—N.J. Turnpike bridge

MONMOUTH COUNTY

Black Creek—Spillway at Ocean Rd.
Branchport Creek—Mouth of Turtle Mill Brook
Deal Lake—Top of dam
Hockhockson (Pine) Brook—Garden State Parkway northbound bridge
Little Silver Creek—Little Silver Creek Brook
Manasquan River—Bennetts bridge, Manasquan Wildlife Management Area
Matawan Creek—Lefferts Lake dam
Oceanport Creek—Mouth of Husky Brook
Parkers Creek—Mouth of Parkers Creek Brook
Shark River—Remsen Mills Rd.
Swimming River—Swimming River Rd. bridge
Wreck Pond Creek—Rt. 71 bridge

MORRIS COUNTY

License required on all waters

OCEAN COUNTY

Beaver Dam Creek—Rt. 88 bridge
Cedar Creek—Rt. 9 bridge
Cedar Run—Rt. 9 bridge
Dinner Point Creek—None—all saline water
Double Creek—None—all saline water
Forked River—All branches Rt. 9

Gunning River—None—all saline water
Jakes Branch—Above Atlantic City Blvd.
Jeffreys Creek—Ocean Gate Rd. to Ocean Gate
Kettle Creek—Rt. 549 bridge
Lake of the Lilies—Entire lake
Long Swamp Creek—Washington St. bridge, Toms River
Manahawkin Creek—Dams for Manahawkin WMA impoundments bayside
Metedeconk River—Rt. 70 bridge, Laurelton
Mill Creek—Mouth of Creek at lagoons in Beach Haven West
Mill Creek—Pine Beach—Ocean Gate Road
Oyster Creek—Rt. 9 bridge
Parkers Run—None—all saline water
Potters Creek—None—all saline water
Stouts Creek—None—all saline water
Stouts Creek S. Br.—Bayside East Parkway
Toms River—Garden State Parkway, northbound bridge
Tuckerton Creek—Dam at Rt. 9 bridge
Waretown Creek—Rt. 9 bridge
West Creek—Rt. 9 bridge

PASSAIC COUNTY

License required on all waters

SALEM COUNTY

Alloway Creek—Rt. 540 bridge at Alloway
Black Ditch—None—all saline water
Delaware River—None—all saline water
Fishing Creek—None—all saline water
Hope Creek—None—all saline water
Mad Horse Creek—None—all saline water
Mill Creek—None—all saline water
Oldmans Creek—Rt. 295 southbound bridge
Salem River—Dupont dam near Cedar Crest Manor
Salem Canal—Dam at Deepwater
Stow Creek—Buckhorn Rd. bridge, Jericho
Straight Ditch—None—all saline water

SOMERSET COUNTY

License required on all waters

SUSSEX COUNTY

License required on Delaware River and all other waters

UNION COUNTY

Elizabeth River—West Grand St., Elizabeth
Great Ditch—None—all saline water
Morses Creek—Old Morses Mill Rd.
Oyster Creek—None—all saline water
Peddie Ditch—None—all saline water
Piles Creek—None—all saline water
Rahway River—Lawrence St. (Rt. 514), Rahway

WARREN COUNTY

License required on Delaware River and all other waters

IMPORTANT FOOTNOTES:

1. Absence of a river, creek, brook or other waterway from this list does not make it exempt from requiring a license to fish the fresh waters.
2. Names of waters conform to those given on the United States Geological Survey 7.5 Minute Topographic Series Maps.