



# Manasquan Inlet Reef

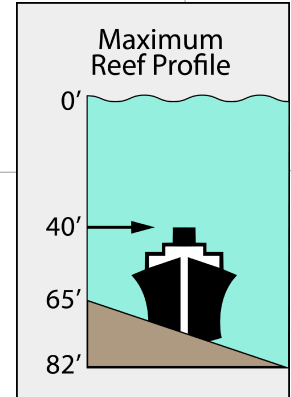
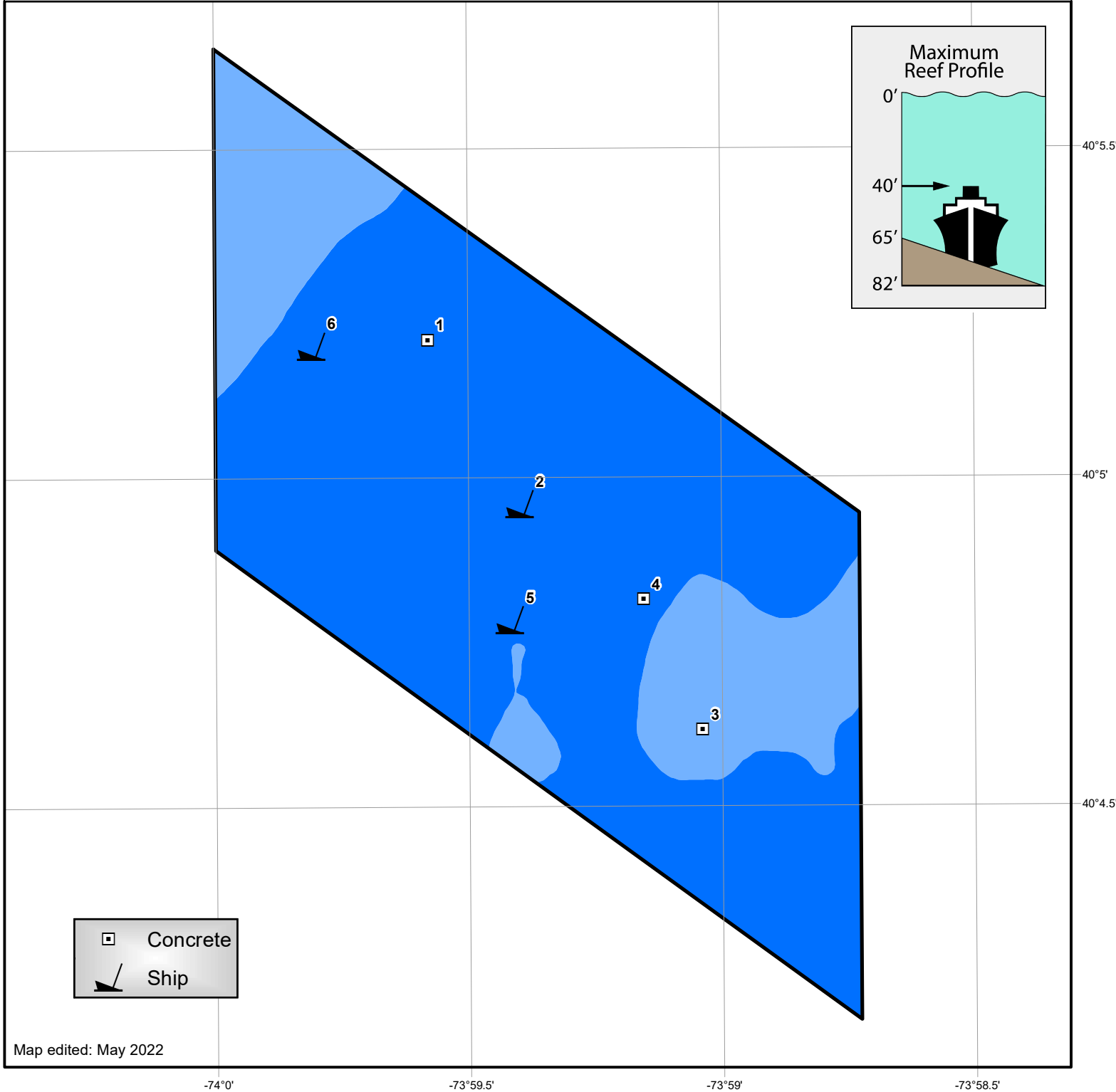



## Depth



Distance offshore --- 1.5 nm  
Reef area ----- 1.0 sq mi  
Depth range ----- 65-82 ft

**NOT FOR  
NAVIGATIONAL  
PURPOSES.**



Map edited: May 2022

-74°0'

-73°59.5'

-73°59'

-73°58.5'

40°5.5'

40°5'

40°4.5'

## MANASQUAN INLET REEF

ID #	Name	Description	Sponsor	Date Deployed	Latitude	Longitude
1	Tuna Mania Precast Reef	Concrete Precast Forms	Greater Point Pleasant Charter Boat Association : thesportfishingfund.org : Garden State Precast	6/22/2017	40 05.20998N	073 59.58000W
2	Captain Frank Rose Wreck	85' Trawler - "Mt.Sinai"	Greater Point Pleasant Charter Boat Association : thesportfishingfund.org : Roy Diehl	6/27/2017	40 04.96002N	073 59.40000W
3	MAHER Terminals Reef 1	71 concrete precast forms	MAHER Terminals	10/28/2020	40 04.61700N	073 59.04000W
4	MAHER Terminals Reef 2		MAHER Terminals	11/10/2020	40 04.81500N	073 59.15598W
5	Geiges Memorial Reef	65 foot tug boat-"RANGER"	Manasquan River Marlin and Tuna Club	1/14/2021	40 04.78398N	073 59.41998W
6	Carters Creek	140 Foot Bunker Purse Seine Boat	Greater Point Pleasant Charter Boat Association and The Sportfishing Fund	5/19/2021	40 05.20100N	073 59.81000W