



Ocean City Reef

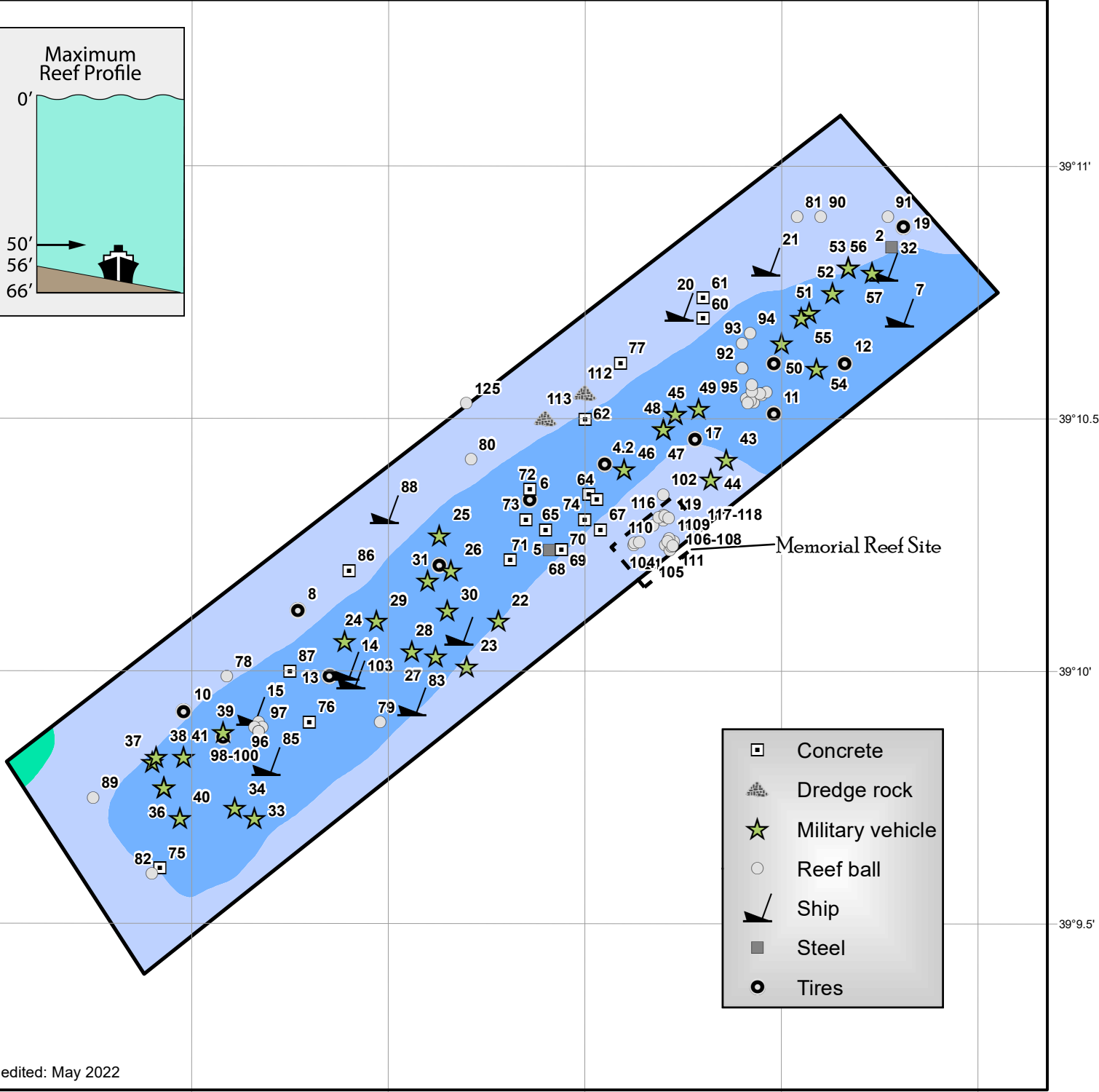
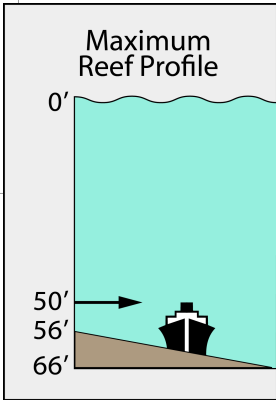



Depth



Distance offshore --- 4.5 nm
 Reef area ----- 1.4 sq mi
 Depth range ----- 56-66 ft

**NOT FOR
 NAVIGATIONAL
 PURPOSES.**



- Concrete
- ⊞ Dredge rock
- ★ Military vehicle
- Reef ball
- ⚓ Ship
- Steel
- Tires

Map edited: May 2022

-74°35' -74°34.5' -74°34' -74°33.5' -74°33' -74°32.5'

OCEAN CITY REEF

ID #	Name	Description	Sponsor	Date Deployed	Latitude	Longitude
2	Electrical Tower	Tower (electrical)	The Fisherman Magazine	6/10/1986	39 10.84002N	074 32.71998W
3.1	Electrical Tower	Tower (electrical)	The Fisherman Magazine; Ocean County Road Dept.	6/10/1986	39 10.60998N	074 33.01998W
3.2	Tire units	Tire units - clumped (x100)	The Fisherman Magazine; Ocean County Road Dept.	6/10/1986	39 10.60998N	074 33.01998W
4.1	Electrical Tower	Tower (electrical)	The Fisherman Magazine; Ocean County Road Dept.	6/10/1986	39 10.41000N	074 33.45000W
4.2	Tire units	Tire units - scattered (x150)	The Fisherman Magazine; Ocean County Road Dept.	6/10/1986	39 10.41000N	074 33.45000W
5	Electrical Tower	Tower (electrical)	The Fisherman Magazine; Ocean County Road Dept.	6/10/1986	39 10.24002N	074 33.58998W
6	Tire units	Tire units (x250)	Ocean County Road Dept.	6/10/1986	39 10.33998N	074 33.64002W
7	41' Hull Plug	41' Hull Plug	Post Marine; Ocean City Marlin & Tuna Club (OCMTC)	5/18/1987	39 10.71000N	074 32.70000W
8	Tire Units	Tire units (x100)	Cape May Municipal Utilities Authority (MUA); Southern State Correctional Facility	9/17/1987	39 10.12002N	074 34.23000W
9	Tire Units	Tire units - scattered (x375)	Cape May MUA; Southern State Correctional Facility	9/28/1987	39 09.87000N	074 34.42002W
10	Tire Units	Tire units - scattered (x475)	Cape May MUA; Southern State Correctional Facility	10/5/1987	39 09.91998N	074 34.51998W
11	Tire Units	Tire units - scattered (x460)	Cape May MUA; Southern State Correctional Facility	10/24/1987	39 10.51002N	074 33.01998W
12	Tire Units	Tire units - scattered (x570)	Cape May MUA; Southern State Correctional Facility	11/23/1987	39 10.60998N	074 32.83998W
13	Tire Units	Tire units - scattered (x565)	Cape May MUA; Southern State Correctional Facility	12/19/1987	39 09.99000N	074 34.15002W
14	46' Post Boat Mold	46' Boat Mold - (ship hull)	Post Marine; Ocean City Marlin & Tuna Club (OCMTC)	5/4/1988	39 10.00998N	074 34.11000W
15	43' Post Boat Mold	43' Boat Mold - (ship hull)	Post Marine; Ocean City Marlin & Tuna Club (OCMTC)	5/27/1988	39 09.91998N	074 34.35000W
16	SS Minnow	40' Lobster Boat (<i>ferrocement</i>) - "SS Minnow"	Cape Island Marina (Eugene McCan); Shamrock Towing	11/16/1990	39 10.08000N	074 33.82002W
17	Tire Units	Tire units (x400)	Atlantic County	11/17/1991	39 10.45998N	074 33.22002W
18	Tire Units	Tire units (x600)	Atlantic County	5/21/1992	39 10.21002N	074 33.87000W
19	Tire Units	Tire units (x550)	Cape May MUA; Southern State Correctional Facility	10/27/1992	39 10.87998N	074 32.68998W
20	Mr. Santman	63' Deck Barge (<i>1st half</i>) - "Kathy"	Rita Santman; Ocean County Marlin & Tuna Club; Cape May Party & Charter Boat Assoc.	6/22/1994	39 10.72002N	074 33.25998W

OCEAN CITY REEF

ID #	Name	Description	Sponsor	Date Deployed	Latitude	Longitude
21	Mr. Santman	63' Deck Barge (2nd half) - "Maria"	Rita Santman; Ocean County Marlin & Tuna Club; Cape May Party & Charter Boat Assoc.	6/23/1994	39 10.81002N	074 33.04002W
22	Bob Gill Reef	M-60 Patton Main Battle Tank (MBT)	Bob Gill Reef (4/27/2010)	8/25/1995	39 10.09998N	074 33.72000W
23	Bob Gill Reef	M-113 Armored Personnel Carrier	Bob Gill Reef (4/27/2010)	8/25/1995	39 10.00998N	074 33.79998W
24	Bob Gill Reef	M-113 Armored Personnel Carrier	Bob Gill Reef (4/27/2010)	8/25/1995	39 10.06002N	074 34.11000W
27	Nash's Reef	M-60 Patton Main Battle Tank (MBT)	NJ Army National Guard; Reef-Ex; Carol Nash	8/25/1995	39 10.03002N	074 33.88002W
32	Klus Mermaid Reef	195' Hopper Barge - "Libra"	Hays Tug & Launch	6/12/1997	39 10.80000N	074 32.74002W
33	Klus Mermaid Reef	M-578 Light Recovery Vehicle		7/30/1997	39 09.70998N	074 34.33998W
34	Klus Mermaid Reef	M-578 Light Recovery Vehicle		7/30/1997	39 09.73002N	074 34.39002W
35	Klus Mermaid Reef	M-578 Light Recovery Vehicle		7/30/1997	39 09.76998N	074 34.57002W
36	Klus Mermaid Reef	M-578 Light Recovery Vehicle		7/30/1997	39 09.76998N	074 34.57002W
37	Klus Mermaid Reef	M-551 Sheridan Light Tank		7/30/1997	39 09.82002N	074 34.60002W
38	Klus Mermaid Reef; Curtis O. McDaniel Jr.	M-578 Light Recovery Vehicle		7/30/1997	39 09.82998N	074 34.59000W
39	Klus Mermaid Reef	M-551 Sheridan Light Tank	Bowen Family (Pam, James & Haley)	7/30/1997	39 09.88002N	074 34.42002W
40	Military Vehicle	M-551 Sheridan Light Tank		7/30/1997	39 09.70998N	074 34.53000W
46	Joseph J. Palladino Redhook Reef	M-551 Sheridan Light Tank	NJ Army National Guard; Family & Friends	7/30/1997	39 10.39998N	074 33.40002W
47	Joseph J. Palladino Redhook Reef	M-551 Sheridan Light Tank	NJ Army National Guard; Family & Friends	7/30/1997	39 10.48002N	074 33.30000W
48	Military Vehicle	M-551 Sheridan Light Tank	NJ Army National Guard; Family & Friends	7/30/1997	39 10.48002N	074 33.30000W
50	Capt. Alfred E. Crudele Jr. Memorial Reef I	M-551 Sheridan Light Tank	NJ Army National Guard	7/30/1997	39 10.65000N	074 33.00000W
51	Capt. Alfred E. Crudele Jr. Memorial Reef I	M-551 Sheridan Light Tank	NJ Army National Guard	7/30/1997	39 10.71000N	074 32.92998W
52	Fred Eckardt Reef	M-551 Sheridan Light Tank	NJ Army National Guard: Ocean City Marlin & Tuna Club	7/30/1997	39 10.75002N	074 32.86998W
53	Fred Eckardt Reef	M-551 Sheridan Light Tank	NJ Army National Guard: Ocean City Marlin & Tuna Club	7/30/1997	39 10.80000N	074 32.83002W
55	Capt. Alfred E. Crudele Jr. Memorial Reef II	M-551 Sheridan Light Tank	NJ Army National Guard	7/30/1997	39 10.69998N	074 32.95002W
56	Fred Eckardt Reef	M-578 Light Recovery Vehicle	NJ Army National Guard: Ocean City Marlin & Tuna Club (5/18/2010)	7/30/1997	39 10.80000N	074 32.83002W
60	Jack Clements Reef	Concrete piling cut-offs (x40)	Strathmere Fishing Environmental Club	4/19/2001	39 10.69998N	074 33.19998W
61	Concrete Pilings	Concrete piling cut-offs (x15)	Strathmere Fishing Environmental Club	5/2/2001	39 10.74000N	074 33.19998W
66	PECO Energy Reef	Concrete/Steel - Ocean City Bridge	PECO Energy Company	2/21/2002	39 10.33998N	074 33.46998W

OCEAN CITY REEF

ID #	Name	Description	Sponsor	Date Deployed	Latitude	Longitude
68	Irv Hurd Reef	Bridge rubble	Gywn Hurd	3/28/2002	39 10.24002N	074 33.55998W
75	Shawn's Lobster House Reef	Concrete castings (x38)	The McDaniel Family	10/1/2003	39 09.61002N	074 34.57998W
77	Jack Clements Reef	Concrete castings (x38)	Strathmere Fishing and Environmental Club	10/1/2003	39 10.60998N	074 33.40998W
78	Reef Balls	50 Reef Balls		11/16/2004	39 09.99000N	074 34.41000W
79	Reef Balls	50 Reef Balls	Ocean City Marlin & Tuna Club #2 (5/20/2010)	11/16/2004	39 09.90000N	074 34.02000W
80	Jack Clements Reef	50 Reef Balls	Strathmere Fishing and Environmental Club	11/16/2004	39 10.42002N	074 33.79002W
81	GEHMTTC Reef	50 Reef Balls	Great Egg Harbor Marlin & Tuna Club	11/16/2004	39 10.90002N	074 32.95998W
82	Reef Balls	25 Reef Balls	Crager Reef	11/16/2004	39 09.60000N	074 34.60002W
83	Shamrock Towing	48' Deck Barge - "Shamrock Towing"	TowBoat U.S.; Shamrock Towing; John Ryan	9/12/2005	39 09.94002N	074 33.94002W
84	Reef Balls	13 Reef Balls	Eternal Reefs	5/5/2006	39 10.60002N	074 33.10002W
85	A.C. Westcoat	Deck Barge "A.C. Westcoat" - (60'x22'x5')	AC Westcoat	7/26/2006	39 09.82002N	074 34.30998W
88	Smoot Reef	100' Deck Barge (100'x33'x10')	Brotherhood of the Jungle Cock Fishing Club; Ann E. Clarke Foundation	5/25/2007	39 10.32000N	074 34.00998W
89	Reef Balls	125 Reef Balls		10/30/2007	39 09.75000N	074 34.75002W
90	Reef Balls	60 Reef Balls		12/7/2007	39 10.90002N	074 32.89998W
91	Reef Balls	60 Reef Balls		12/7/2007	39 10.90002N	074 32.73000W
92	Reef Balls	8 Reef Balls	Eternal Reefs	6/27/1905	39 10.60002N	074 33.10002W
93	Reef Balls	7 Reef Balls	Eternal Reefs	5/16/2008	39 10.65000N	074 33.10002W
94	Reef Balls	7 Reef Balls	Eternal Reefs	5/1/2009	39 10.66998N	074 33.07998W
95	Reef Balls	10 Reef Balls	Eternal Reefs	5/10/2010	39 10.54002N	074 33.09000W
96	Patterson Eternal Reef Ball	Eternal Reef Ball - "Patterson"	Eternal Reefs	4/25/2013	39 09.90000N	074 34.33002W
97	Werner Eternal Reef Ball	Eternal Reef Ball - "Werner"	Eternal Reefs	4/25/2013	39 09.88998N	074 34.32000W
98	Bill Long Eternal Reef Ball	Eternal Reef Ball - "Bill Long"	Eternal Reefs	4/25/2013	39 09.88998N	074 34.33998W
99	Barnes Eternal Reef Ball	Eternal Reef Ball - "Barnes"	Eternal Reefs	4/25/2013	39 09.88002N	074 34.33002W
100	Taylor Eternal Reef Ball	Eternal Reef Ball - "Taylor"	Eternal Reefs	4/25/2013	39 09.88002N	074 34.33002W
101	Eternal Reef Ball	Eternal Reef Ball	Eternal Reefs - (x3) "Bay balls"	9/29/2015	39 10.30998N	074 33.30000W
102	Eternal Reef Ball	Eternal Reef Ball	Eternal Reefs - (x4) "Bay balls"	4/25/2016	39 10.35000N	074 33.30000W
103	Jack Clements; Frank B. Smoot; Joseph A Coffey Jr.	70' Dredge - "Ohio"	Ann E. Clarke Foundation; Sportfishingfund.org; Strathmere Fishing and Environmental Club	6/16/2016	39 09.99300N	074 34.09500W
104	Barksdale Eternal Reef Ball	Eternal Reefball - "Barksdale"	Eternal Reefs; Family & Friends of Muriel Barksdale	5/3/2017	39 10.24998N	074 33.29598W
105	Cloyes Eternal Reef Ball	Eternal Reefball - "Cloyes"	Eternal Reefs; Family & Friends of William Cloyes	5/3/2017	39 10.24002N	074 33.28398W

OCEAN CITY REEF

ID #	Name	Description	Sponsor	Date Deployed	Latitude	Longitude
106	Devereaux Eternal Reef Ball	Eternal Reefball - "Devereaux"	Eternal Reefs; Family & Friends of Charlie Devereaux	5/3/2017	39 10.26000N	074 33.28602W
107	Hutchinson Eternal Reef Ball	Eternal Reefball - "Hutchinson "	Eternal Reefs; Family & Friends of Mike Hutchinson	5/3/2017	39 10.24800N	074 33.28002W
108	Cliver Eternal Reef Ball	Eternal Reefball - "Cliver "	Eternal Reefs; Family & Friends of Henry Cliver	5/3/2017	39 10.25700N	074 33.27402W
109	Race Eternal Reef Ball	Eternal Reefball - "Race "	Eternal Reefs; Family & Friends of Barbara Race	5/3/2017	39 10.26300N	074 33.28602W
110	Ricker Eternal Reef Ball	Eternal Reefball - "Ricker "	Eternal Reefs; Family & Friends of Gary Ricker	5/3/2017	39 10.25802N	074 33.28902W
111	Smith Eternal Reef Ball	Eternal Reefball - "Smith "	Eternal Reefs; Family & Friends of Ann Smith	5/3/2017	39 10.24902N	074 33.27702W
112	Strathmere Fishing and Environmental Club Reef	Great Lakes Dredging and Dock Co Del River Dredge Rock	Strathmere fishing and enviro	2/20/2018	39 10.54998N	074 33.49998W
113	Strathmere Fishing and Environmental Club Reef	Great Lakes Dredging and Dock Co Del River Dredge Rock	Strathmere fishing and enviro	2/16/2018	39 10.50000N	074 33.60000W
114	Whereat/ Agricoli Eternal Reef Ball	Eternal Reefball - "Whereat/ Agricoli"	Arthur Whereat & Kathleen Manuola Agricoli	5/9/2018	39 10.29990N	074 33.30001W
115	Ruggiero Eternal Reef Ball	Eternal Reefball - "Ruggiero"	Eternal Reefs; Family & Friends of Thomas John Ruggiero	5/9/2018	39 10.28980N	074 33.32580W
116	Burke Eternal Reef Ball	Eternal Reefball - "Burke"	Eternal Reefs; Family & Friends of Joseph G. Burke	5/9/2018	39 10.30510N	074 33.31180W
117	Mitchell Eternal Reef Ball	Eternal Reefball - "Mitchell"	Eternal Reefs; Family & Friends of Brian E. Mitchell	5/9/2018	39 10.30540N	074 33.29230W
118	Mannix Eternal Reef Ball	Eternal Reefball - "Mannix"	Eternal Reefs; Family & Friends of Thomas E. Mannix, Jr.	5/9/2018	39 10.30770N	074 33.29670W
119	Veazle Eternal Reef Ball	Eternal Reefball - "Veazle"	Eternal Reefs; Family & Friends of Charlotte Campion Veazle	5/9/2018	39 10.30410N	074 33.28700W
120	Ocean City Memorial Reef Ball	Memorial Reef Ball	Ocean City Memorial Reef Ball	5/7/2019	39 10.54998N	074 33.04998W
121	Clarke Sommer	Memorial Reef Ball	Nancy G. Sommer/W. Clarke Sommer	5/7/2019	39 10.24900N	074 33.37600W
122	Christine Daisy	Memorial Reef Ball	Christine Daisy	9/28/2020	39 10.25400N	074 33.37300W
123	Dusty	Memorial Reef Ball	Timothy J. Schurig & Dusty	9/28/2020	39 10.25600N	074 33.36200W
124	S.F.E.C.	Memorial Reef Ball	S.F.E.C.	8/25/2021	39 10.53300N	074 33.07100W
125	Elinore Louise Becker	Memorial Reef Ball	Elinore Louise Becker	8/25/2021	39 10.53000N	074 33.80200W
126	Robert C. Price	Memorial Reef Ball	Robert C. Price	8/25/2021	39 10.53530N	074 33.07900W
127	Ronald Messerschnid	Memorial Reef Ball	Ronald Messerschnid	8/25/2021	39 10.53100N	074 33.086 00W
128	Bud Lyon's Gone Fishin'	Memorial Reef Ball	Bud Lyon's Gone Fishin'	8/27/2021	39 10.54700N	074 33.05000W
129	Akili Lynn Gordon	Memorial Reef Ball	Akili Lynn Gordon	8/27/2021	39 10.55200N	074 33.03900W
130	Earle M. Gallup Tangle 56	Memorial Reef Ball	Earle M. Gallup Tangle 56	8/27/2021	39 10.55000N	074 33.05500W
131	Nancy Gans Sommer	Memorial Reef Ball	Nancy Gans Sommer	8/27/2021	39 10.55400N	074 33.07500W

OCEAN CITY REEF

ID #	Name	Description	Sponsor	Date Deployed	Latitude	Longitude
132	Malcolm John Yuill	Memorial Reef Ball	Malcolm John Yuill	8/27/2021	39 10.56800N	074 33.07500W