
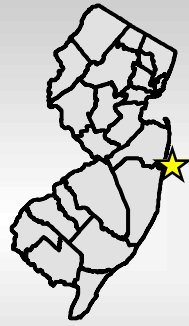


Sea Girt Reef

(Map 1 of 3)

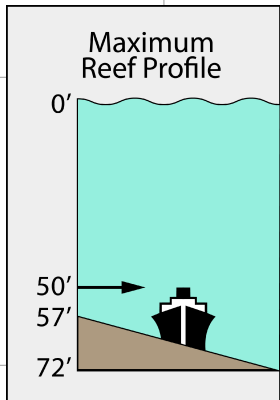



Depth



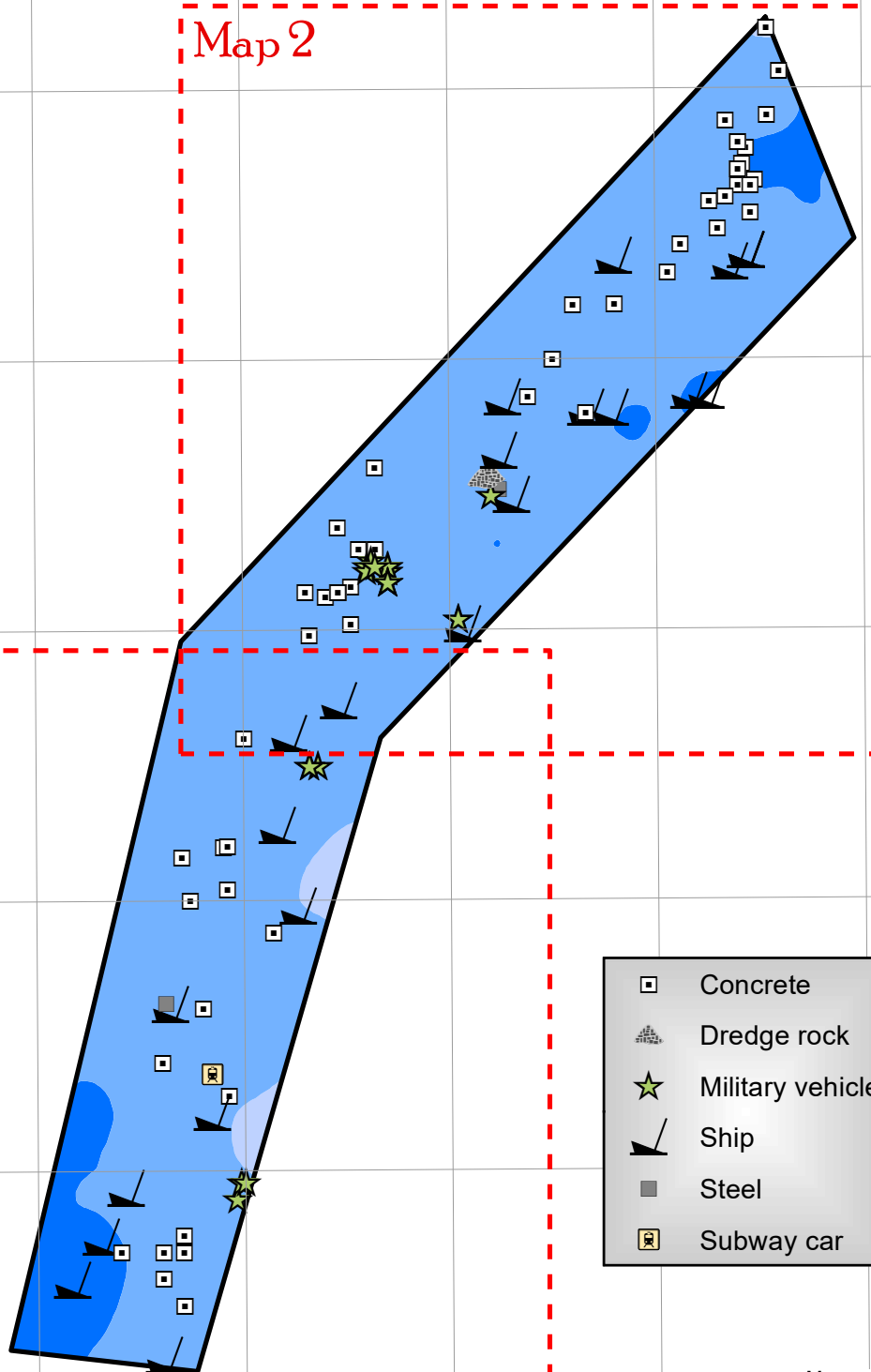
Distance offshore --- 3.5 nm
 Reef area ----- 1.4 sq mi
 Depth range ----- 57-72 ft

**NOT FOR
 NAVIGATIONAL
 PURPOSES.**



Map 2

Map 3



- Concrete
- ⊞ Dredge rock
- ★ Military vehicle
- ⚓ Ship
- Steel
- 🚗 Subway car



Map created: August 2021

-73°58' -73°57.5' -73°57' -73°56.5' -73°56' -73°55.5'

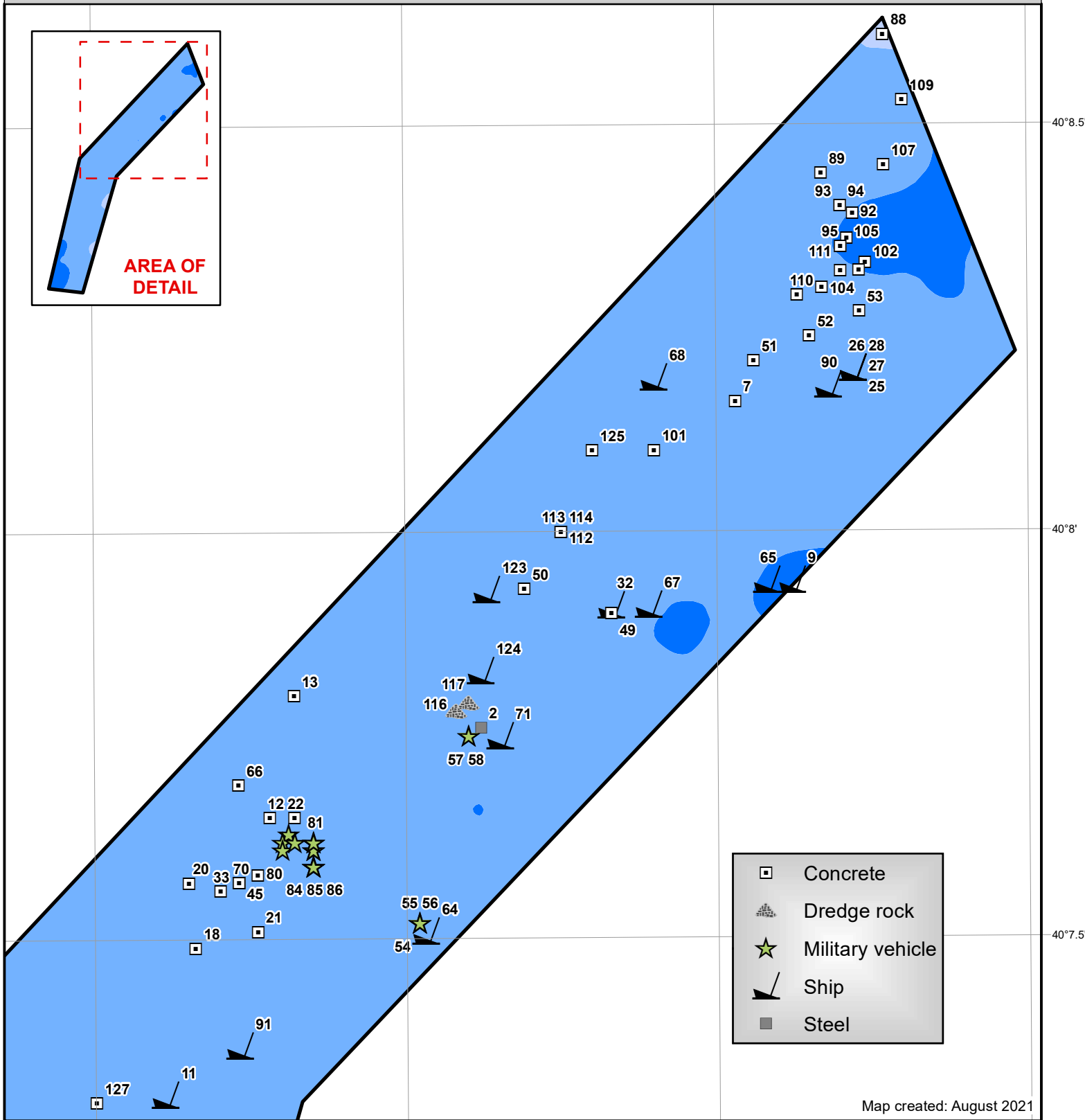
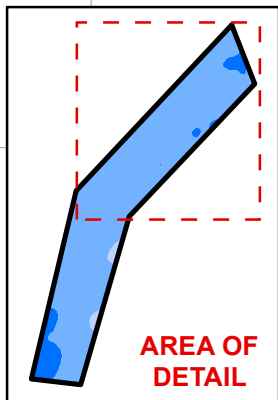

40°8.5'
40°8'
40°7.5'
40°7'
40°6.5'

Sea Girt Reef (Map 2 of 3)

NOT FOR
NAVIGATIONAL
PURPOSES.





Depth




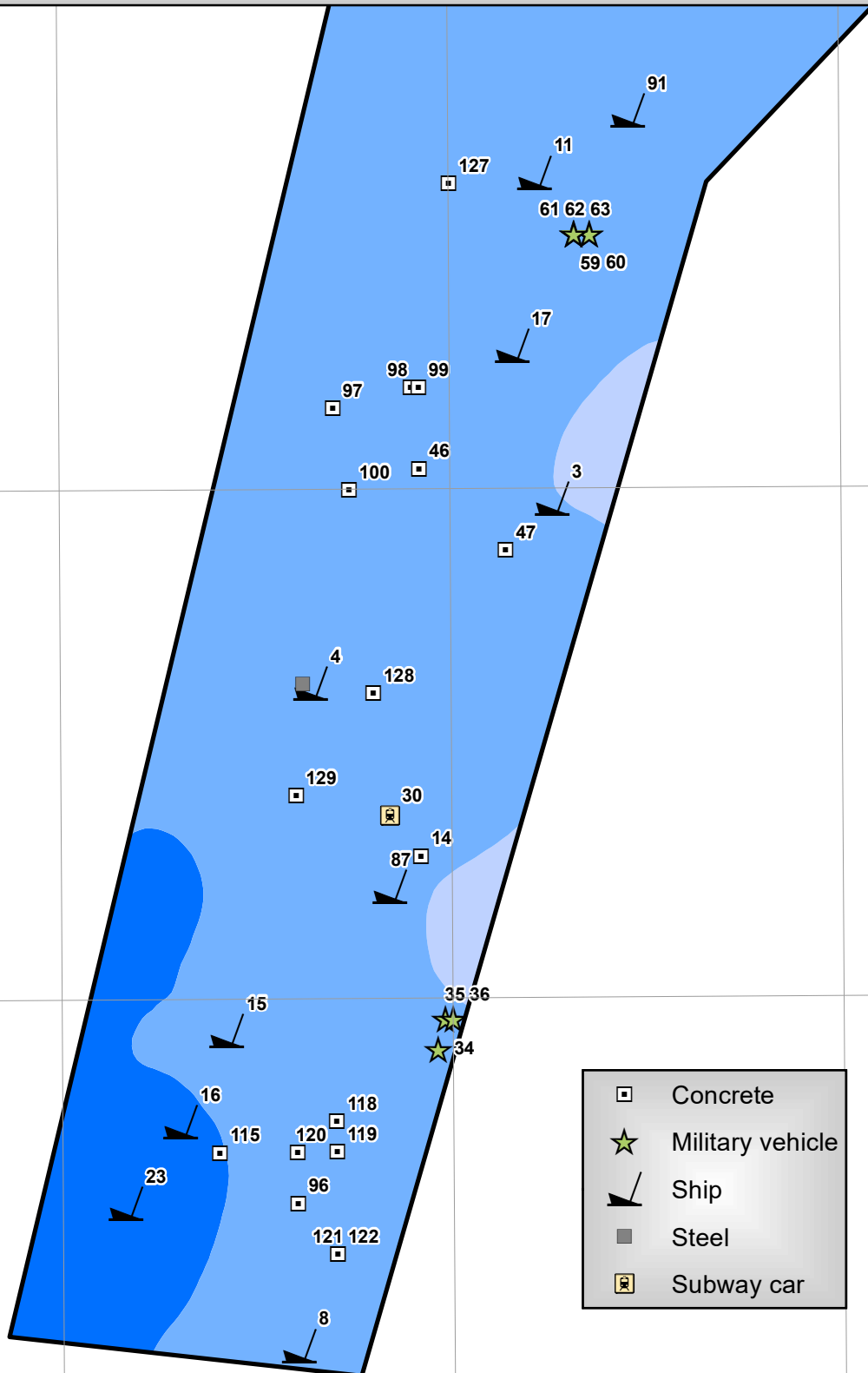
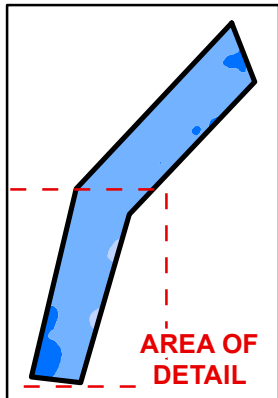

Map created: August 2021

Sea Girt Reef (Map 3 of 3)

NOT FOR
NAVIGATIONAL
PURPOSES.



Depth



Map created: August 2021

SEA GIRT REEF

ID #	Name	Description	Sponsor	Date Deployed	Latitude	Longitude
2	Dry Dock	100' Dry Dock	Artificial Reef Committee of New Jersey; National Marine Fisheries Service	2/1/1979	40 07.75990N	073 56.38000W
3	Railroad Barge	200' Railroad Barge	Service	5/30/1905	40 06.99000N	073 56.86990W
4	Carlson II	70' Clam Boat - "Carlson II"	Axel Carlson, Jr.	6/1/1973	40 06.81000N	073 57.18000W
5	Satinless Steel drums	Stainless Steel drums	Dupont Co.	4/1/1979	40 06.81000N	073 57.19000W
7	Concrete bridge rubble	Concrete bridge rubble	Great Lakes Dredge and Dock Co.	10/1/1985	40 08.16000N	073 55.96990W
8	Spartan	85' Tugboat - "Spartan"	Spentonbush Red Star Companies	1/31/1986	40 06.16002N	073 57.19998W
9	Rockland County	95' Tugboat - "Rockland County"	Spentonbush Red Star Companies	2/14/1986	40 07.93998N	073 55.87998W
11	Swenson Barge I	130' Deck Barge - "Swenson Barge I"	Shore Dock Co, Inc.	7/25/1986	40 07.30998N	073 56.89002W
12	Bridge rubble	Bridge rubble	NJ Dept. of Transportation	3/17/1987	40 07.65000N	073 56.71998W
13	Bridge rubble	Bridge rubble	NJ Dept. of Transportation	5/14/1987	40 07.80000N	073 56.68002W
14	Bridge rubble	Bridge rubble	NJ Dept. of Transportation	5/30/1987	40 06.64002N	073 57.04002W
15	Swenson Barge II	130' Deck Barge - "Swenson Barge II"	Shore Dock Co, Inc.	9/16/1987	40 06.46998N	073 57.28998W
16	40' Mainship boat mold	40' Mainship boat mold (hull)	Mainship Motor Cruiser; Princeton Dive Club; Sea Tow	9/28/1987	40 06.37998N	073 57.34998W
17	Car Float #52	270' Barge - "Car Float #52"	East Coast Tender Services	2/10/1988	40 07.14000N	073 56.92002W
18	Bridge rubble	Bridge rubble	Deano Repola Memorial Reef	5/1/1987	40 07.48990N	073 56.83998W
19	Bridge rubble	Bridge rubble	Deano Repola Memorial Reef	5/1/1987	40 07.57998N	073 56.74002W
20	Bridge rubble	Bridge rubble	Emma's "I Love You Daddy" Reef	5/1/1987	40 07.57002N	073 56.85000W
21	Bridge rubble	Bridge rubble	Emma's "I Love You Daddy" Reef	5/1/1987	40 07.51002N	073 56.74002W
22	Bridge rubble	Bridge rubble	Emma's "I Love You Daddy" Reef	5/1/1987	40 07.65000N	073 56.68002W
23	Morania Barge	230' Tanker - "Morania Barge"	Morania Oil Co.	10/12/1989	40 06.30000N	073 57.42000W
25	Horseshoe Wrecks	95' Tugboat - "Marie"	Spectra Services; Fish America Foundation	12/23/1989	40 08.20002N	073 55.78002W
26	A Frame	140' Barge - "A" Frame	Spectra Services; Fish America Foundation	12/23/1989	40 08.20002N	073 55.78002W
27	80' Barge - Car float	80' Barge - Car float	Spectra Services; Fish America Foundation	12/23/1989	40 08.20002N	073 55.78002W
28	Marie	70' Oil Barge - "Marie"	Spectra Services; Fish America Foundation	12/23/1989	40 08.20002N	073 55.78002W
30	Subway Car	Subway cars (x5)	SEPTA	7/19/1990	40 06.67998N	073 57.07998W
32	Capt. Etzel	110' Navy Deck Barge - (YC-1504) Open Lighter (renamed "Capt. Etzel")	U.S. Navy; Clarks Landing Marina	7/6/1994	40 07.90998N	073 56.17002W
33	Concrete Rubble	Concrete	Raritan Marine Terminal	10/8/1994	40 07.56000N	073 56.80002W
34	Junito's Salt Shake Reef	M-48 Patton Medium Tank	Junito's Salt Shake Reef	10/13/1994	40 06.45000N	073 57.01998W
35	Capt. Victor Medina's Reef	M-48 Patton Medium Tank	Capt. Victor Medina's Reef	10/13/1994	40 06.48000N	073 57.01002W
36	Capt. Victor Medina's Reef	M-48 Patton Medium Tank	Capt. Victor Medina's Reef	10/13/1994	40 06.48000N	073 57.00000W
37	Concrete Rubble	Concrete rubble	Raritan Marine Terminal	10/24/1994	40 07.57002N	073 56.77002W
38	Concrete Rubble	Concrete rubble	Raritan Marine Terminal	10/21/1994	40 07.57002N	073 56.77002W
39	Concrete Rubble	Concrete rubble	Raritan Marine Terminal	10/25/1994	40 07.57002N	073 56.77002W
40	Concrete Rubble	Concrete rubble	Raritan Marine Terminal	10/28/1994	40 07.57002N	073 56.77002W
41	Concrete Rubble	Concrete rubble	Raritan Marine Terminal	11/15/1994	40 07.57002N	073 56.77002W

SEA GIRT REEF

ID #	Name	Description	Sponsor	Date	Latitude	Longitude
				Deployed		
42	Concrete Rubble	Concrete rubble	Raritan Marine Terminal	11/30/1994	40 07.57002N	073 56.77002W
43	Concrete Rubble	Concrete rubble	Raritan Marine Terminal	12/7/1994	40 07.57002N	073 56.77002W
44	Concrete Pipe	Concrete pipe	Ciba Geigy	12/7/1994	40 07.57002N	073 56.77002W
45	Concrete Pipe	Concrete pipe	Ciba Geigy	12/21/1994	40 07.57002N	073 56.77002W
46	Concrete Rubble	Concrete rubble	Texaco	2/22/1995	40 07.02000N	073 57.04002W
47	Concrete Rubble	Concrete rubble	Texaco	2/25/1995	40 06.94002N	073 56.92998W
49	Concrete Rubble	Concrete rubble	Texaco	3/8/1995	40 07.90002N	073 56.17002W
50	Concrete Rubble	Concrete rubble	Texaco	3/15/1995	40 07.93002N	073 56.31000W
51	Concrete Rubble	Concrete rubble	Texaco	3/18/1995	40 08.20998N	073 55.93998W
52	Concrete Rubble	Concrete rubble	Texaco	3/22/1995	40 08.23998N	073 55.84998W
53	Concrete Rubble	Concrete rubble	Texaco	3/25/1995	40 08.26998N	073 55.77000W
54	Fishermen Conservation Org. Reef	M-113 Armored Personnel Carrier (APC)	NJ Army National Guard; Fishermen's Conservation Organization	8/16/1996	40 07.51998N	073 56.47998W
55	Fishermen Conservation Org. Reef	M-113 Armored Personnel Carrier (APC)	NJ Army National Guard; Fishermen's Conservation Organization	8/16/1996	40 07.51998N	073 56.47998W
56	Fishermen Conservation Org. Reef	M-113 Armored Personnel Carrier (APC)	NJ Army National Guard; Fishermen's Conservation Organization	8/16/1996	40 07.51998N	073 56.47998W
57	Fishermen Conservation Org. Reef	M-113 Armored Personnel Carrier (APC)	NJ Army National Guard; Fishermen's Conservation Organization	8/16/1996	40 07.75002N	073 56.40000W
58	Ocean Wreck Divers Reef	M-113 Armored Personnel Carrier (APC)	NJ Army National Guard; Ocean Wreck Divers	8/16/1996	40 07.75002N	073 56.40000W
59	Ocean Wreck Divers Reef II	M-113 Armored Personnel Carrier (APC)	NJ Army National Guard; Ocean Wreck Divers	8/16/1996	40 07.24998N	073 56.82000W
60	Ocean Wreck Divers Reef	M-113 Armored Personnel Carrier (APC)	NJ Army National Guard; Ocean Wreck Divers	8/16/1996	40 07.24998N	073 56.82000W
61	Ocean Wreck Divers Reef	M-113 Armored Personnel Carrier (APC)	NJ Army National Guard; Ocean Wreck Divers	8/16/1996	40 07.24998N	073 56.83998W
62	Ocean Wreck Divers Reef	M-113 Armored Personnel Carrier (APC)	NJ Army National Guard; Ocean Wreck Divers	8/16/1996	40 07.24998N	073 56.83998W
63	Ocean Wreck Divers Reef	M-113 Armored Personnel Carrier (APC)	NJ Army National Guard; Ocean Wreck Divers	8/16/1996	40 07.24998N	073 56.83998W
64	G.A. Ventura	99' Tugboat - "G.A. Ventura" (AKA "No Name")	Sean Mowbray; Fishermen Conservation Organization	10/17/1996	40 07.51002N	073 56.47002W
65	The Fisherman Reef	242' Tanker - "The Fisherman" (ST-18)	Spentonbush Red Star Companies; The Sportsfish Fund	8/7/1997	40 07.93998N	073 55.92000W
66	Concrete Rubble	Concrete rubble	Don Jon Marine	10/7/1997	40 07.69002N	073 56.77002W
67	Restorer	62' Tugboat "Restorer"	Bob Henry	12/19/1997	40 07.90998N	073 56.11002W
68	Eagle Pharo Memorial Reef	80' Commercial Trawler - "Golden Eagle"	Adpot-A-Wreck sponsor; Artificial Reef Assoc.; Eagle Pharo Memorial	12/19/1997	40 08.19000N	073 56.10000W
70	Concrete Rubble	Concrete	Weeks Marine Co.	6/17/1998	40 07.57002N	073 56.77002W
71	Ocean Wreck Divers IV Reef	85' Tanker - "Ocean Wreck Divers IV" (front half)	Ocean Wreck Divers	8/7/1998	40 07.75002N	073 56.35002W

SEA GIRT REEF

ID #	Name	Description	Sponsor	Date Deployed	Latitude	Longitude
72	Clifford Lipke Reef	M-578 Light Recovery Vehicle	NJ Army National Guard; Friends of Clifford Lipke	8/21/1998	40 07.60998N	073 56.65002W
73	Clifford Lipke Reef	M-60 Patton Main Battle Tank (MBT)	NJ Army National Guard; Friends of Clifford Lipke	8/21/1998	40 07.60998N	073 56.65002W
74	Clifford Lipke Reef	M-113 Armored Personnel Carrier (APC)	NJ Army National Guard; Friends of Clifford Lipke	8/21/1998	40 07.60998N	073 56.65002W
75	Clifford Lipke Reef	M-113 Armored Personnel Carrier (APC)	NJ Army National Guard; Friends of Clifford Lipke	8/21/1998	40 07.62000N	073 56.65002W
76	Clifford Lipke Reef	M-113 Armored Personnel Carrier (APC)	NJ Army National Guard; Friends of Clifford Lipke	8/21/1998	40 07.62000N	073 56.65002W
77	Clifford Lipke Reef	M-113 Armored Personnel Carrier (APC)	NJ Army National Guard; Friends of Clifford Lipke	8/21/1998	40 07.62000N	073 56.65002W
78	Clifford Lipke Reef	M-48 Patton Medium Tank	NJ Army National Guard; Friends of Clifford Lipke	8/21/1998	40 07.63002N	073 56.68998W
79	Clifford Lipke Reef	M-60 Patton Main Battle Tank (MBT)	NJ Army National Guard; Friends of Clifford Lipke	8/21/1998	40 07.62000N	073 56.70000W
80	Clifford Lipke Reef	M-48 Patton Medium Tank	NJ Army National Guard; Friends of Clifford Lipke	8/21/1998	40 07.60998N	073 56.70000W
81	Clifford Lipke Reef	M-60 Patton Main Battle Tank (MBT)	NJ Army National Guard; Friends of Clifford Lipke	8/21/1998	40 07.62000N	073 56.68002W
82	Clifford Lipke Reef	M-113 Armored Personnel Carrier (APC)	NJ Army National Guard; Friends of Clifford Lipke	8/21/1998	40 07.59000N	073 56.65002W
83	Clifford Lipke Reef	M-113 Armored Personnel Carrier (APC)	NJ Army National Guard; Friends of Clifford Lipke	8/21/1998	40 07.59000N	073 56.65002W
84	Clifford Lipke Reef	M-113 Armored Personnel Carrier (APC)	NJ Army National Guard; Friends of Clifford Lipke	8/21/1998	40 07.59000N	073 56.65002W
85	Clifford Lipke Reef	M-113 Armored Personnel Carrier (APC)	NJ Army National Guard; Friends of Clifford Lipke	8/21/1998	40 07.59000N	073 56.65002W
86	Clifford Lipke Reef	M-113 Armored Personnel Carrier (APC)	NJ Army National Guard; Friends of Clifford Lipke	8/21/1998	40 07.59000N	073 56.65002W
87	DVD Banana Barge	140' Deck Barge - "DVD Banana" (AKA "King Barge")	Delaware Valley Divers; Peter King	9/14/1998	40 06.61002N	073 57.07998W
88	Concrete Pilings	Concrete pilings	Weeks Marine Co.	7/11/2001	40 08.61000N	073 55.72998W
89	Concrete Pilings	Concrete pilings	Weeks Marine Co.	8/29/2001	40 08.44002N	073 55.83000W
90	TRAVIS STEPHEN	95' Trawler - "Travis Stephen"	Cpts. Nagiewicz & Crowell	10/31/2001	40 08.17998N	073 55.81998W
91	Wedding Barge	109' Deck Barge - "Wedding Barge"	Craig & Pat Thoman's wedding (Aug. 18, 2001); In memory of Ed & Jean Thoman	1/15/2002	40 07.36998N	073 56.77002W
92	Concrete Rubble	Concrete rubble	N/A	3/29/2002	40 08.38998N	073 55.78002W
93	Michael A. Coakley Boy Scout Memorial Reef	Concrete rubble	Boy Scout Troops 59 & 333; Ceramic Technology; Shark River Surf Anglers; Castle Diner Fishing Team	4/12/2002	40 08.40000N	073 55.80000W

SEA GIRT REEF

ID #	Name	Description	Sponsor	Date Deployed	Latitude	Longitude
94	Concrete Rubble	Concrete rubble	N/A	4/27/2002	40 08.40000N	073 55.80000W
95	Concrete Rubble	Concrete rubble	N/A	10/21/2002	40 08.35002N	073 55.80000W
96	Concrete Rubble	Concrete rubble	Weeks Marine Co.	5/28/2003	40 06.30000N	073 57.19998W
97	Concrete Rubble	Concrete rubble	Weeks Marine Co.	6/2/2003	40 07.08000N	073 57.15000W
98	Concrete Rubble	Concrete rubble	Weeks Marine Co.	9/1/2003	40 07.09998N	073 57.04998W
99	Concrete Rubble	Concrete rubble	Weeks Marine Co.	10/24/2003	40 07.09998N	073 57.04002W
100	Concrete Rubble	Concrete rubble	Weeks Marine Co.	5/6/2004	40 07.00002N	073 57.13002W
101	Concrete Rubble	Concrete rubble - 4'x11'x25' (x10 pcs)	Weeks Marine Co.	4/20/2005	40 08.10000N	073 56.10000W
102	James Frederick Rubino Family Memorial Reef	Concrete rubble - (Earle Pier)	Weeks Marine Co.; Edwin and Wilma Rubino	6/8/2005	40 08.32998N	073 55.75998W
103	James Frederick Rubino Family Memorial Reef	Concrete rubble	Weeks Marine Co.; Edwin and Wilma Rubino	6/17/2005	40 08.32002N	073 55.80000W
104	Concrete Rubble	Concrete rubble	Weeks Marine Co.	6/22/2005	40 08.29998N	073 55.83000W
105	Michael "Mickey" W. Sagan Memorial Reef	Concrete rubble	Family & Friends of Michael W. Sagan	6/27/2005	40 08.35998N	073 55.78998W
106	Michael "Mickey" W. Sagan Memorial Reef	Concrete rubble	Family & Friends of Michael W. Sagan	7/11/2005	40 08.35002N	073 55.80000W
107	Michael "Mickey" W. Sagan Memorial Reef	Concrete rubble	Family & Friends of Michael W. Sagan	7/20/2005	40 08.44998N	073 55.72998W
108	Concrete Rubble	Concrete rubble	Weeks Marine Co.	7/26/2005	40 08.32002N	073 55.77000W
109	Concrete Rubble	Concrete rubble	Weeks Marine Co.	7/26/2005	40 08.53002N	073 55.69998W
110	Concrete Rubble	Concrete rubble	Weeks Marine Co.	9/20/2005	40 08.29002N	073 55.87002W
111	Concrete Rubble	Concrete rubble	Weeks Marine Co.	10/20/2005	40 08.35002N	073 55.80000W
112	Trevor Dixon Memorial Reef	Concrete rubble	Family and Friends; Pile Foundation Concrete	4/20/2006	40 07.99998N	073 56.25000W
113	Concrete Rubble	Concrete rubble	Weeks Marine Co.	4/22/2006	40 07.99998N	073 56.25000W
114	Gene White Memorial Reef	Concrete rubble	Gene White Memorial Reef	6/16/2006	40 07.99998N	073 56.25000W
115	Concrete Rubble	Concrete rubble	Weeks Marine Co.	9/5/2006	40 06.34998N	073 57.30000W
116	Bob Illes Memorial Reef	Jetty Rock	Family & Friends of Bob Illes	9/7/2006	40 07.78002N	073 56.41998W
117	Jetty Rock	Jetty Rock	NJ Coastal Engineering	9/18/2006	40 07.78998N	073 56.40000W
118	Thomas Black Reef	Concrete rubble	Rob Hillman	9/26/2006	40 06.37998N	073 57.15000W
119	Concrete Rubble	Concrete rubble	Weeks Marine Co.	10/13/2006	40 06.34998N	073 57.15000W
120	Stott Stepo Memorial Reef	Concrete rubble	Stott Stepo Memorial Reef	10/15/2006	40 06.34998N	073 57.19998W
121	Earl's Family Reef	Concrete rubble	Earl's Family	10/27/2006	40 06.25002N	073 57.15000W
122	Concrete Rubble	Concrete rubble	Weeks Marine Co.	12/12/2006	40 06.25002N	073 57.15000W
123	Trevor Dixon Memorial Shipwreck	51' Vessel - "Response 1"	Belmar Chambers of Commerce	1/8/2008	40 07.93002N	073 56.37000W
124	Ed Bogaert Memorial Reef	51' Former Fire Boat (from FDNY) - "Smoke II"	Trudy Stetter & Friends; NYC Fire Department	8/8/2008	40 07.83000N	073 56.38002W
125	Dennis Lafferty Memorial Reef	Concrete slabs	Ferraro Family	6/15/2015	40 08.10000N	073 56.20002W
126	Explorers Reef	Concrete slabs		8/7/2015	40 07.45000N	073 59.9500 W

SEA GIRT REEF

ID #	Name	Description	Sponsor	Date Deployed	Latitude	Longitude
127	Concrete Rubble	Concrete slabs	Reicon Corporation Sea Wall	8/26/2015	40 07.30002N	073 57.0000 W
128	Concrete Rubble	Concrete slabs	Reicon Corporation Sea Wall	9/10/2015	40 06.79998N	073 57.10002W
129	Concrete Rubble	Concrete slabs	Reicon Corporation Sea Wall	10/8/2015	40 06.70002N	073 57.19998W