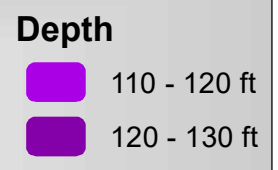
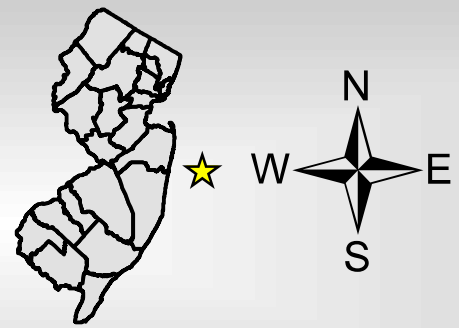
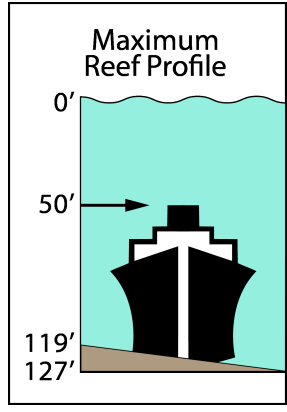



Shark River Reef (Map 1 of 3)



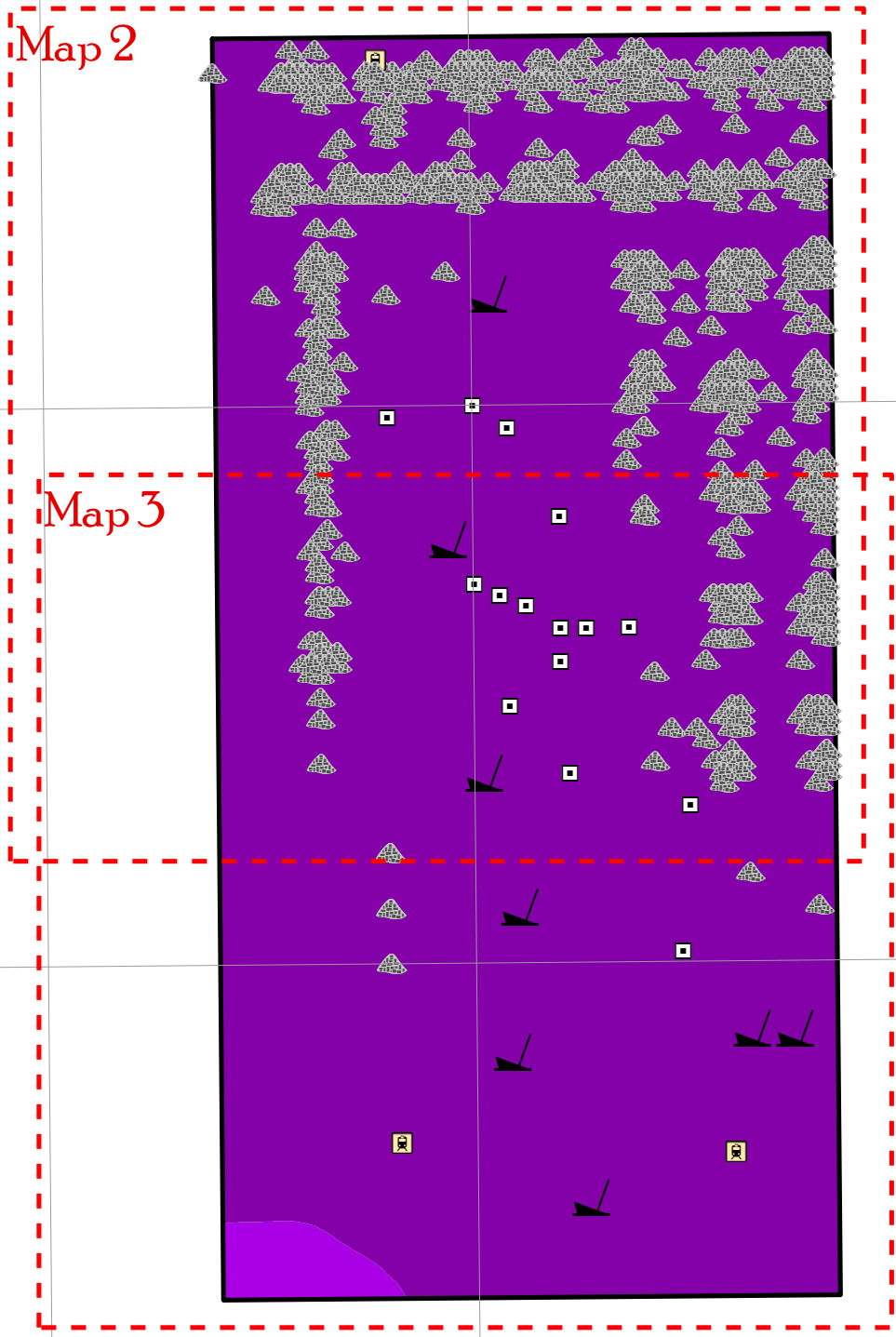
Distance offshore --- 14.8 nm
 Reef area ----- 0.8 sq mi
 Depth range ----- 119-127 ft

**NOT FOR
 NAVIGATIONAL
 PURPOSES.**



Map 2


Map 3



- Concrete
- Dredge rock
- Ship
- Subway car

Map created: August 2021

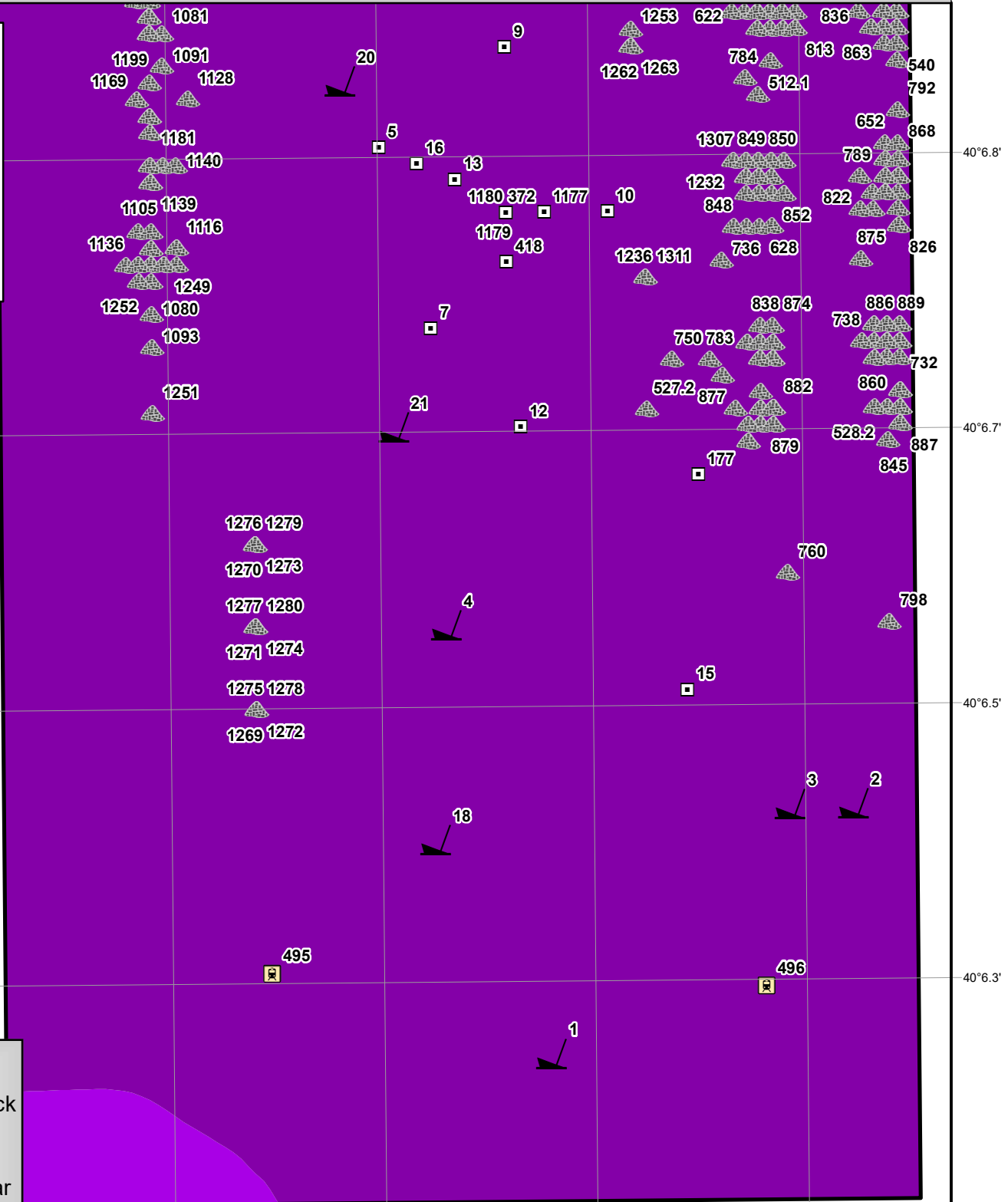
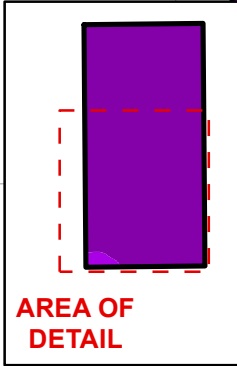

Shark River Reef (Map 3 of 3)







Depth



**NOT FOR
NAVIGATIONAL
PURPOSES.**



-  Concrete
-  Dredge rock
-  Ship
-  Subway car

Map created: August 2021

-73°41.8'

-73°41.7'

-73°41.5'

-73°41.3'

-73°41.2'

40°6.8'

40°6.7'

40°6.5'

40°6.3'

SHARK RIVER REEF

ID #	Name	Description	Sponsor	Date Deployed	Latitude	Longitude
1	Coney Island	250' Sludge Tanker - "Coney Island"	Crystal Oil Corp.; NJ Marine Traders Assoc.; The Fisherman	9/10/1987	40 06.28998N	073 41.37000W
2	Alan Martin	160' Oil Tanker - "Alan Martin"	Crystal Oil Corp.; NJ Marine Traders Assoc.; The Fisherman	9/10/1987	40 06.43998N	073 41.13000W
3	Sam Berman	160' Oil Tanker - "Sam Berman"	Crystal Oil Corp.; NJ Marine Traders Assoc.; The Fisherman	9/10/1987	40 06.43998N	073 41.17998W
4	USS ALGOL	460' Attack Cargo Transport - "USS Algol"	U.S. Navy; Federal Aid to Sportfish Restoration	11/21/1991	40 06.55002N	073 41.44998W
5	Concrete Rubble	Concrete	Texaco	11/14/1994	40 06.84000N	073 41.50002W
6	Concrete Rubble	Concrete	Texaco	12/20/1994	40 07.00002N	073 41.50002W
7	Concrete Rubble	Concrete	Texaco	1/25/1995	40 06.73002N	073 41.46000W
8	Concrete Rubble	Concrete	Texaco	1/28/1995	40 06.99000N	073 41.59998W
9	Concrete Rubble	Concrete	Texaco	2/1/1995	40 06.90000N	073 41.40000W
10	Concrete Rubble	Concrete	Texaco	2/8/1995	40 06.79998N	073 41.32002W
11	Concrete Rubble	Concrete	Texaco	2/11/1995	40 06.97998N	073 41.46000W
12	Concrete Rubble	Concrete	Texaco	2/15/1995	40 06.67002N	073 41.38998W
13	Concrete Rubble	Concrete	Texaco	2/18/1995	40 06.82002N	073 41.44002W
15	Concrete Rubble	Concrete	Texaco	3/4/1995	40 06.51000N	073 41.26002W
16	Concrete Rubble	Concrete	Texaco	3/11/1995	40 06.82998N	073 41.47002W
18	Mako Mania Wreck	174' Tanker - "Mako Mania Wreck" (YW 127)	Greater Point Pleasant Charter Boat Assoc. (GPPCBA); Budwiser; Crown Distributors	7/16/1998	40 06.42000N	073 41.46000W
19	CAPTAIN BART	174' U.S.Navy Tanker - "Capt. Bart" (YOG-58)	Greater Point Pleasant Charter Boat Assoc. (GPPCBA); Budwiser; Crown Distributors	6/9/2000	40 07.09998N	073 41.47998W
20	HRFA-NJ	98' Tugboat - "Steven McAllister" (HRFA-NJ)	Hudson River Fishermen's Assoc.	9/22/2000	40 06.88002N	073 41.53002W
21	Jack's Spot	261' U.S. Navy Barracks Barge - "Jack's Spot" (APL-31)	Meyer Family	7/23/2001	40 06.67002N	073 41.49000W
24	Dredge Rock	Rock	USACOE - KVK 3	5/13/2002	40 07.29000N	073 41.65998W
25	Dredge Rock	Army Corp of Engineers Dredge Rock	USACOE - KVK 4	5/13/2002	40 07.24998N	073 41.59002W
26	Dredge Rock	Army Corp of Engineers Dredge Rock	USACOE - KVK 5	5/14/2002	40 07.29000N	073 41.47998W
27	Dredge Rock	Army Corp of Engineers Dredge Rock	USACOE - KVK 6	5/14/2002	40 07.30002N	073 41.40000W
28	Dredge Rock	Army Corp of Engineers Dredge Rock	USACOE - KVK 7	5/15/2002	40 07.30002N	073 41.25000W
29	Dredge Rock	Army Corp of Engineers Dredge Rock	USACOE - KVK 8	5/16/2002	40 07.29000N	073 41.22000W
30	Dredge Rock	Army Corp of Engineers Dredge Rock	USACOE - KVK 9	5/16/2002	40 07.27998N	073 41.08998W
31	Dredge Rock	Army Corp of Engineers Dredge Rock	USACOE - KVK 10	5/16/2002	40 07.21002N	073 41.43000W
32	Dredge Rock	Army Corp of Engineers Dredge Rock	USACOE - KVK 11	5/19/2002	40 07.18998N	073 41.59002W
33	Dredge Rock	Army Corp of Engineers Dredge Rock	USACOE - KVK 12	5/19/2002	40 07.12002N	073 41.53002W
34	Dredge Rock	Army Corp of Engineers Dredge Rock	USACOE - KVK 13	5/20/2002	40 07.18998N	073 41.59998W
35	Dredge Rock	Army Corp of Engineers Dredge Rock	USACOE - KVK 14	5/20/2002	40 07.18998N	073 41.49000W
36	Dredge Rock	Army Corp of Engineers Dredge Rock	USACOE - KVK 15	5/22/2002	40 07.18998N	073 41.50002W

SHARK RIVER REEF

ID #	Name	Description	Sponsor	Date		
				Deployed	Latitude	Longitude
37	Dredge Rock	Army Corp of Engineers Dredge Rock	USACOE - KVK 16	5/20/2002	40 07.18998N	073 41.37000W
38	Dredge Rock	Army Corp of Engineers Dredge Rock	USACOE - KVK 17	5/24/2002	40 07.18998N	073 41.40000W
39	Dredge Rock	Army Corp of Engineers Dredge Rock	USACOE - KVK 18	5/21/2002	40 07.29000N	073 41.68998W
40	Dredge Rock	Army Corp of Engineers Dredge Rock	USACOE - KVK 19	5/25/2002	40 07.18998N	073 41.29998W
41	Dredge Rock	Army Corp of Engineers Dredge Rock	USACOE - KVK 20	5/25/2002	40 07.27998N	073 41.58000W
42	Dredge Rock	Army Corp of Engineers Dredge Rock	USACOE - KVK 21	5/26/2002	40 07.21002N	073 41.20002W
43	Dredge Rock	Army Corp of Engineers Dredge Rock	USACOE - KVK 22	5/26/2002	40 07.27998N	073 41.49000W
44	Dredge Rock	Army Corp of Engineers Dredge Rock	USACOE - KVK 23	5/27/2002	40 07.21002N	073 41.10000W
45	Dredge Rock	Army Corp of Engineers Dredge Rock	USACOE - KVK 24	5/26/2002	40 07.27002N	073 41.32998W
46	Dredge Rock	Army Corp of Engineers Dredge Rock	USACOE - KVK 25	5/28/2002	40 07.18998N	073 41.70000W
47	Dredge Rock	Army Corp of Engineers Dredge Rock	USACOE - KVK 26	5/27/2002	40 07.24002N	073 41.29998W
48	Dredge Rock	Army Corp of Engineers Dredge Rock	USACOE - KVK 27	5/28/2002	40 07.09998N	073 41.59998W
49	Dredge Rock	Army Corp of Engineers Dredge Rock	USACOE - KVK 28	5/27/2002	40 07.24998N	073 41.19000W
50	Dredge Rock	Army Corp of Engineers Dredge Rock	USACOE - KVK 29	5/31/2002	40 07.2000N	073 41.50002W
51	Dredge Rock	Army Corp of Engineers Dredge Rock	USACOE - KVK 30	5/28/2002	40 07.27998N	073 41.13000W
52	Dredge Rock	Army Corp of Engineers Dredge Rock	USACOE - KVK 31	6/1/2002	40 07.21002N	073 41.38998W
53	Dredge Rock	Army Corp of Engineers Dredge Rock	USACOE - KVK 32	5/28/2002	40 07.23000N	073 41.65998W
54	Dredge Rock	Army Corp of Engineers Dredge Rock	USACOE - KVK 33	6/2/2002	40 07.21998N	073 41.31000W
55	Dredge Rock	Army Corp of Engineers Dredge Rock	USACOE - KVK 34	5/29/2002	40 07.24002N	073 41.59998W
56	Dredge Rock	Army Corp of Engineers Dredge Rock	USACOE - KVK 35	6/3/2002	40 07.18998N	073 41.20002W
57	Dredge Rock	Rock	USACOE - KVK 36	5/30/2002	40 07.29000N	073 41.47002W
58	Dredge Rock	Rock	USACOE - KVK 37	6/4/2002	40 07.21002N	073 41.10000W
59	Dredge Rock	Rock	USACOE - KVK 38	6/1/2002	40 07.27998N	073 41.38002W
60	Dredge Rock	Rock	USACOE - KVK 39	6/5/2002	40 07.21002N	073 41.70000W
61	Dredge Rock	Rock	USACOE - KVK 40	6/1/2002	40 07.27998N	073 41.29002W
62	Dredge Rock	Rock	USACOE - KVK 41	6/5/2002	40 07.18998N	073 41.59998W
63	Dredge Rock	Rock	USACOE - KVK 42	6/2/2002	40 07.30002N	073 41.19000W
64	Dredge Rock	Rock	USACOE - KVK 43	6/6/2002	40 07.21002N	073 41.41002W
65	Dredge Rock	Rock	USACOE - KVK 44	6/3/2002	40 07.30998N	073 41.11998W
66	Dredge Rock	Rock	USACOE - KVK 45	6/8/2002	40 07.20000N	073 41.40000W
67	Dredge Rock	Rock	USACOE - KVK 46	6/4/2002	40 07.30002N	073 41.68998W
68	Dredge Rock	Rock	USACOE - KVK 47	6/9/2002	40 07.18998N	073 41.29998W
69	Dredge Rock	Rock	USACOE - KVK 48	6/4/2002	40 07.26000N	073 41.59998W
70	Dredge Rock	Rock	USACOE - KVK 49	6/9/2002	40 07.18998N	073 41.20002W
71	Dredge Rock	Rock	USACOE - KVK 50	6/5/2002	40 07.27998N	073 41.50998W
72	Dredge Rock	Rock	USACOE - KVK 51	6/10/2002	40 07.21002N	073 41.11002W
73	Dredge Rock	Rock	USACOE - KVK 52	6/6/2002	40 07.27002N	073 41.41998W
74	Dredge Rock	Rock	USACOE - KVK 53	6/12/2002	40 07.18998N	073 41.70000W
75	Dredge Rock	Rock	USACOE - KVK 54	6/8/2002	40 07.24002N	073 41.29002W
76	Dredge Rock	Rock	USACOE - KVK 57	6/15/2002	40 07.18998N	073 41.68002W
77	Dredge Rock	Rock	USACOE - KVK 58	6/10/2002	40 07.30002N	073 41.20002W

SHARK RIVER REEF

ID #	Name	Description	Sponsor	Date	Latitude	Longitude
				Deployed		
78	Dredge Rock	Rock	USACOE - KVK 60	6/11/2002	40 07.30002N	073 41.14002W
79	Dredge Rock	Rock	USACOE - KVK 62	6/11/2002	40 07.30998N	073 41.70000W
80	Dredge Rock	Rock	USACOE - KVK 63	6/20/2002	40 07.18998N	073 41.38998W
81	Dredge Rock	Rock	USACOE - KVK 64	6/12/2002	40 07.29000N	073 41.59998W
82	Dredge Rock	Rock	USACOE - KVK 65	6/21/2002	40 07.18002N	073 41.32002W
83	Dredge Rock	Rock	USACOE - KVK 66	6/13/2002	40 07.30002N	073 41.50002W
84	Dredge Rock	Rock	USACOE - KVK 67	6/22/2002	40 07.20000N	073 41.20002W
85	Dredge Rock	Rock	USACOE - KVK 68	6/14/2002	40 07.30002N	073 41.38998W
86	Dredge Rock	Rock	USACOE - KVK 69	6/25/2002	40 07.18998N	073 41.10000W
87	Dredge Rock	Rock	USACOE - KVK 70	6/14/2002	40 07.30002N	073 41.29998W
88	Dredge Rock	Rock	USACOE - KVK 71	6/26/2002	40 07.18998N	073 41.70000W
89	Dredge Rock	Rock	USACOE - KVK 72	6/15/2002	40 07.29000N	073 41.23002W
90	Dredge Rock	Rock	USACOE - KVK 73	6/28/2002	40 07.20000N	073 41.59998W
91	Dredge Rock	Rock	USACOE - KVK 74	6/16/2002	40 07.29000N	073 41.08998W
92	Dredge Rock	Rock	USACOE - KVK 75	6/29/2002	40 07.18002N	073 41.50002W
93	Dredge Rock	Rock	USACOE - KVK 77	6/30/2002	40 07.18998N	073 41.40000W
94	Dredge Rock	Rock	USACOE - KVK 78	6/18/2002	40 07.30002N	073 41.59998W
95	Dredge Rock	Rock	USACOE - KVK 79	7/1/2002	40 07.20000N	073 41.29998W
96	Dredge Rock	Rock	USACOE - KVK 80	6/19/2002	40 07.30998N	073 41.49000W
97	Dredge Rock	Rock	USACOE - KVK 81	7/2/2002	40 07.20000N	073 41.20002W
98	Dredge Rock	Rock	USACOE - KVK 82	6/20/2002	40 07.30002N	073 41.40000W
99	Dredge Rock	Rock	USACOE - KVK 83	7/3/2002	40 07.18998N	073 41.10000W
100	Dredge Rock	Rock	USACOE - KVK 84	6/21/2002	40 07.30002N	073 41.29002W
101	Dredge Rock	Rock	USACOE - KVK 85	7/4/2002	40 07.18998N	073 41.70000W
102	Dredge Rock	Rock	USACOE - KVK 86	6/22/2002	40 07.27998N	073 41.20002W
103	Dredge Rock	Rock	USACOE - KVK 87	7/5/2002	40 07.20000N	073 41.59998W
104	Dredge Rock	Rock	USACOE - KVK 88	6/23/2002	40 07.30998N	073 41.11002W
105	Dredge Rock	Rock	USACOE - KVK 89	7/6/2002	40 07.18998N	073 41.50002W
106	Dredge Rock	Rock	USACOE - KVK 90	6/27/2002	40 07.29000N	073 41.62002W
107	Dredge Rock	Rock	USACOE - KVK 91	7/7/2002	40 07.18998N	073 41.38998W
108	Dredge Rock	Rock	USACOE - KVK 92	6/28/2002	40 07.30002N	073 41.53998W
109	Dredge Rock	Rock	USACOE - KVK 93	7/8/2002	40 07.20000N	073 41.29998W
110	Dredge Rock	Rock	USACOE - KVK 94	6/30/2002	40 07.29000N	073 41.44002W
111	Dredge Rock	Rock	USACOE - KVK 95	7/9/2002	40 07.20000N	073 41.20002W
112	Dredge Rock	Rock	USACOE - KVK 96	7/12/2002	40 07.30002N	073 41.32002W
113	Dredge Rock	Rock	USACOE - KVK 97	7/11/2002	40 07.20000N	073 41.10000W
114	Dredge Rock	Rock	USACOE - KVK 98	7/1/2002	40 07.27998N	073 41.26002W
115	Dredge Rock	Rock	USACOE - KVK 99	7/11/2002	40 07.18998N	073 41.70000W
116	Dredge Rock	Rock	USACOE - KVK 100	7/2/2002	40 07.29000N	073 41.20002W
117	Dredge Rock	Rock	USACOE - KVK 101	7/12/2002	40 07.20000N	073 41.59998W
119	Dredge Rock	Rock	USACOE - KVK 104	7/3/2002	40 07.30002N	073 41.71002W

SHARK RIVER REEF

ID #	Name	Description	Sponsor	Date	Latitude	Longitude
				Deployed		
120	Dredge Rock	Rock	USACOE - KVK 105	7/17/2002	40 07.18002N	073 41.50002W
121	Dredge Rock	Rock	USACOE - KVK 106	7/4/2002	40 07.27998N	073 41.56002W
122	Dredge Rock	Rock	USACOE - KVK 108	7/5/2002	40 07.30998N	073 41.47998W
123	Dredge Rock	Rock	USACOE - KVK 109	7/20/2002	40 07.18998N	073 41.22000W
124	Dredge Rock	Rock	USACOE - KVK 111	7/21/2002	40 07.18998N	073 41.20998W
125	Dredge Rock	Rock	USACOE - KVK 116	7/8/2002	40 07.30998N	073 41.38002W
126	Dredge Rock	Rock	USACOE - KVK 118	7/8/2002	40 07.30998N	073 41.22000W
127	Dredge Rock	Rock	USACOE - KVK 120	7/9/2002	40 07.29000N	073 41.11998W
128	Dredge Rock	Rock	USACOE - KVK 122	7/9/2002	40 07.27998N	073 41.26998W
129	Dredge Rock	Rock	USACOE - KVK 124	7/10/2002	40 07.30002N	073 41.20002W
130	Dredge Rock	Rock	USACOE - KVK 126	7/11/2002	40 07.30002N	073 41.56998W
131	Dredge Rock	Rock	USACOE - KVK 128	7/12/2002	40 07.30002N	073 41.46000W
132	Dredge Rock	Rock	USACOE - KVK 130	7/12/2002	40 07.30002N	073 41.40000W
133	Dredge Rock	Rock	USACOE - KVK 132	7/13/2002	40 07.30002N	073 41.29998W
134	Dredge Rock	Rock	USACOE - KVK 134	7/14/2002	40 07.29000N	073 41.20998W
135	Dredge Rock	Rock	USACOE - KVK 136	7/14/2002	40 07.29000N	073 41.14998W
136	Dredge Rock	Rock	USACOE - KVK 138	7/16/2002	40 07.27998N	073 41.68998W
137	Dredge Rock	Rock	USACOE - KVK 140	7/16/2002	40 07.30002N	073 41.59998W
138	Dredge Rock	Rock	USACOE - KVK 142	7/17/2002	40 07.30002N	073 41.50002W
139	Dredge Rock	Rock	USACOE - KVK 144	7/18/2002	40 07.30002N	073 41.38998W
140	Dredge Rock	Rock	USACOE - KVK 146	7/18/2002	40 07.30002N	073 41.29002W
141	Dredge Rock	Rock	USACOE - KVK 148	7/19/2002	40 07.29000N	073 41.20998W
142	Dredge Rock	Rock	USACOE - KVK 150	7/20/2002	40 07.29000N	073 41.11998W
143	Dredge Rock	Rock	USACOE - KVK 152	7/21/2002	40 07.30002N	073 41.68998W
144	Dredge Rock	Rock	USACOE - KVK 154	7/21/2002	40 07.27998N	073 41.65002W
145	Dredge Rock	Rock	USACOE - KVK 156	7/22/2002	40 07.27998N	073 41.47998W
146	Dredge Rock	Rock	USACOE - KVK 157	7/24/2002	40 07.23000N	073 41.41998W
147	Dredge Rock	Rock	USACOE - KVK 159	7/25/2002	40 07.18002N	073 41.10000W
148	Dredge Rock	Rock	USACOE - KVK 160	7/25/2002	40 07.20000N	073 41.58000W
149	Dredge Rock	Rock	USACOE - KVK 162	7/27/2002	40 07.27998N	073 41.50002W
150	Dredge Rock	Rock	USACOE - KVK 163	7/26/2002	40 07.20000N	073 41.29002W
152	Dredge Rock	Rock	USACOE - KVK 165	7/27/2002	40 07.29000N	073 41.20002W
153	Dredge Rock	Rock	USACOE - KVK 166	7/27/2002	40 07.30002N	073 41.47998W
154	Dredge Rock	Rock	USACOE - KVK 168	7/28/2002	40 07.20000N	073 41.59998W
155	Dredge Rock	Rock	USACOE - KVK 171	7/29/2002	40 07.27998N	073 41.50002W
156	Dredge Rock	Rock	USACOE - KVK 174	7/29/2002	40 07.30002N	073 41.80002W
157	Dredge Rock	Rock	USACOE - KVK 177	7/30/2002	40 07.18998N	073 41.59998W
158	Dredge Rock	Rock	USACOE - KVK 180	7/31/2002	40 07.20000N	073 41.31000W
159	Dredge Rock	Rock	USACOE - KVK 183	7/31/2002	40 07.30998N	073 41.50998W
160	Dredge Rock	Rock	USACOE - KVK 186	8/1/2002	40 07.29000N	073 41.20002W
161	Dredge Rock	Rock	USACOE - KVK 188	8/2/2002	40 07.18998N	073 41.59002W

SHARK RIVER REEF

ID #	Name	Description	Sponsor	Date	Latitude	Longitude
				Deployed		
162	Dredge Rock	Rock	USACOE - KVK 192	8/2/2002	40 07.20000N	073 41.29998W
163	Dredge Rock	Rock	USACOE - KVK 195	8/3/2002	40 07.29000N	073 41.50002W
164	Dredge Rock	Rock	USACOE - KVK 198	8/4/2002	40 07.29000N	073 41.17002W
165	Dredge Rock	Rock	USACOE - KVK 201	8/5/2002	40 07.20000N	073 41.29998W
166	Dredge Rock	Rock	USACOE - KVK 210	8/7/2002	40 07.20000N	073 41.61000W
167	Dredge Rock	Rock	USACOE - KVK 213	8/8/2002	40 07.30002N	073 41.20002W
168	Dredge Rock	Rock	USACOE - KVK 216	8/9/2002	40 07.21002N	073 41.29002W
170	Dredge Rock	Rock	USACOE - KVK 280	8/20/2002	40 07.29000N	073 41.29998W
171	Dredge Rock	Rock	USACOE - KVK 281	8/18/2002	40 07.29000N	073 41.10000W
172	Dredge Rock	Rock	USACOE - KVK 300	9/4/2002	40 07.29000N	073 41.20002W
173	Dredge Rock	Rock	USACOE - KVK 306	9/7/2002	40 07.30998N	073 41.50002W
174	Dredge Rock	Rock	USACOE - KVK 309	8/20/2002	40 07.30002N	073 41.20002W
175	Dredge Rock	Rock	USACOE - KVK 312	9/8/2002	40 07.30998N	073 41.50002W
176	Dredge Rock	Rock	USACOE - KVK 315	9/9/2002	40 07.30002N	073 41.20002W
177	Concrete Rubble	Concrete pier pieces	Weeks Marine; Con Ed	9/5/2002	40 06.64002N	073 41.25000W
178	Dredge Rock	Rock	USACOE - KVK 318	9/10/2002	40 07.30998N	073 41.50998W
179	Dredge Rock	Rock	USACOE - KVK 321	9/11/2002	40 07.30002N	073 41.59998W
180	Dredge Rock	Rock	USACOE - KVK 324	9/11/2002	40 07.29000N	073 41.29998W
181	Dredge Rock	Rock	USACOE - KVK 327	9/12/2002	40 07.18998N	073 41.40000W
182	Dredge Rock	Rock	USACOE - KVK 330	9/13/2002	40 07.30002N	073 41.59002W
183	Dredge Rock	Rock	USACOE - KVK 338	9/5/2002	40 07.18998N	073 41.49000W
184	Dredge Rock	Rock	USACOE - KVK 341	9/6/2002	40 07.18002N	073 41.20002W
185	Dredge Rock	Rock	USACOE - KVK 342	9/15/2002	40 07.29000N	073 41.50002W
186	Dredge Rock	Rock	USACOE - KVK 345	9/15/2002	40 07.27998N	073 41.29998W
187	Dredge Rock	Rock	USACOE - KVK 352	9/13/2002	40 07.24998N	073 41.59998W
188	Dredge Rock	Rock	USACOE - KVK 358	9/4/2002	40 07.18998N	073 41.28000W
189	Dredge Rock	Rock	USACOE - KVK 361	9/4/2002	40 07.30002N	073 41.46000W
190	Dredge Rock	Rock	USACOE - KVK 364	9/5/2002	40 07.27998N	073 41.16000W
191	Dredge Rock	Rock	USACOE - KVK 367	9/5/2002	40 07.20000N	073 41.56998W
192	Dredge Rock	Rock	USACOE - KVK 370	9/6/2002	40 07.21002N	073 41.31000W
193	Dredge Rock	Rock	USACOE - KVK 373	9/6/2002	40 07.30002N	073 41.50002W
194	Dredge Rock	Rock	USACOE - KVK 376	9/6/2002	40 07.30998N	073 41.20002W
195	Dredge Rock	Rock	USACOE - KVK 379	9/7/2002	40 07.20000N	073 41.59002W
196	Dredge Rock	Rock	USACOE - KVK 382	9/7/2002	40 07.20000N	073 41.29998W
197	Dredge Rock	Rock	USACOE - KVK 385	9/8/2002	40 07.30998N	073 41.47998W
198	Dredge Rock	Rock	USACOE - KVK 388	9/8/2002	40 07.30002N	073 41.20998W
199	Dredge Rock	Rock	USACOE - KVK 442	9/15/2002	40 07.27002N	073 41.35002W
200	Dredge Rock	Rock	USACOE - KVK 445	9/15/2002	40 07.21002N	073 41.65002W
201	Dredge Rock	Rock	USACOE - KVK 467	11/1/2002	40 07.30002N	073 41.68998W
202	Dredge Rock	Rock	USACOE - KVK 468	11/2/2002	40 07.30002N	073 41.61000W
203	Dredge Rock	Rock	USACOE - KVK 470	11/24/2002	40 07.30002N	073 41.38002W

SHARK RIVER REEF

ID #	Name	Description	Sponsor	Date	Latitude	Longitude
				Deployed		
204	Dredge Rock	Rock	USACOE - KVK 471	12/17/2002	40 07.29000N	073 41.10000W
205	Dredge Rock	Rock	USACOE - KVK 472	12/17/2002	40 07.29000N	073 41.70000W
206	Dredge Rock	Rock	USACOE - KVK 473	12/18/2002	40 07.29000N	073 41.59002W
207	Dredge Rock	Rock	USACOE - KVK 474	12/18/2002	40 07.29000N	073 41.38998W
208	Dredge Rock	Rock	USACOE - KVK 475	12/19/2002	40 07.29000N	073 41.29998W
210	Dredge Rock	Rock	USACOE - KVK 477	12/21/2002	40 07.27998N	073 41.65998W
211	Dredge Rock	Rock	USACOE - KVK 478	12/21/2002	40 07.26000N	073 41.59002W
212	Dredge Rock	Rock	USACOE - KVK 479	12/22/2002	40 07.21998N	073 41.38998W
213	Dredge Rock	Rock	USACOE - KVK 480	12/27/2002	40 07.29000N	073 41.29002W
214	Dredge Rock	Rock	USACOE - KVK 481	12/28/2002	40 07.27002N	073 41.10000W
215	Dredge Rock	Rock	USACOE - KVK 482	12/28/2002	40 07.30002N	073 41.68002W
216	Dredge Rock	Rock	USACOE - KVK 483	12/29/2002	40 07.29000N	073 41.56002W
217	Dredge Rock	Rock	USACOE - KVK 484	12/29/2002	40 07.30002N	073 41.38998W
218	Dredge Rock	Rock	USACOE - KVK 531	2/2/2003	40 07.27002N	073 41.59002W
219	Dredge Rock	Rock	USACOE - KVK 532	2/3/2003	40 07.27998N	073 41.37000W
220	Dredge Rock	Rock	USACOE - KVK 533	2/3/2003	40 07.24998N	073 41.26998W
222	Dredge Rock	Rock	USACOE - KVK 535	2/4/2003	40 07.30002N	073 41.71002W
223	Dredge Rock	Rock	USACOE - KVK 536	2/5/2003	40 07.29000N	073 41.13000W
224	Dredge Rock	Rock	USACOE - KVK 537	2/6/2003	40 07.29000N	073 41.58000W
225	Dredge Rock	Rock	USACOE - KVK 538	2/6/2003	40 07.30002N	073 41.35998W
226	Dredge Rock	Rock	USACOE - KVK 539	2/7/2003	40 07.29000N	073 41.29998W
227	Dredge Rock	Rock	USACOE - KVK 540	2/8/2003	40 07.24002N	073 41.11002W
228	Dredge Rock	Rock	USACOE - KVK 541	2/8/2003	40 07.30002N	073 41.68998W
229	Dredge Rock	Rock	USACOE - KVK 542	2/9/2003	40 07.30002N	073 41.59998W
230	Dredge Rock	Rock	USACOE - KVK 543	2/9/2003	40 07.30002N	073 41.38998W
231	Dredge Rock	Rock	USACOE - KVK 544	2/10/2003	40 07.30998N	073 41.31000W
232	Dredge Rock	Rock	USACOE - KVK 545	2/10/2003	40 07.30002N	073 41.10000W
233	Dredge Rock	Rock	USACOE - KVK 546	2/11/2003	40 07.27998N	073 41.68002W
234	Dredge Rock	Rock	USACOE - KVK 547	2/12/2003	40 07.30002N	073 41.59002W
235	Dredge Rock	Rock	USACOE - KVK 562	2/24/2003	40 07.27998N	073 41.11002W
236	Dredge Rock	Rock	USACOE - KVK 560	2/21/2003	40 07.21998N	073 41.38998W
237	Dredge Rock	Rock	USACOE - KVK 565	3/22/2003	40 07.30002N	073 41.68998W
238	Dredge Rock	Rock	USACOE - KVK 566	3/23/2003	40 07.30002N	073 41.17998W
239	Dredge Rock	Rock	USACOE - KVK 567	3/23/2003	40 07.30002N	073 41.32002W
240	Dredge Rock	Rock	USACOE - KVK 568	3/24/2003	40 07.30998N	073 41.28000W
241	Dredge Rock	Rock	USACOE - KVK 569	3/25/2003	40 07.27998N	073 41.32998W
242	Dredge Rock	Rock	USACOE - KVK 570	3/27/2003	40 07.29000N	073 41.67000W
243	Dredge Rock	Rock	USACOE - KVK 571	3/27/2003	40 07.24002N	073 41.50998W
244	Dredge Rock	Rock	USACOE - KVK 572	3/28/2003	40 07.30002N	073 41.34000W
245	Dredge Rock	Rock	USACOE - KVK 573	3/29/2003	40 07.30002N	073 41.20002W
246	Dredge Rock	Rock	USACOE - KVK 574	3/30/2003	40 07.24002N	073 41.65002W

SHARK RIVER REEF

ID #	Name	Description	Sponsor	Date	Latitude	Longitude
				Deployed		
247	Dredge Rock	Rock	USACOE - KVK 575	3/31/2003	40 07.29000N	073 41.61000W
248	Dredge Rock	Rock	USACOE - KVK 576	3/31/2003	40 07.30002N	073 41.56998W
249	Dredge Rock	Rock	USACOE - KVK 577	4/1/2003	40 07.29000N	073 41.35002W
250	Dredge Rock	Rock	USACOE - KVK 578	4/2/2003	40 07.29000N	073 41.29002W
251	Dredge Rock	Rock	USACOE - KVK 579	4/2/2003	40 07.30002N	073 41.20002W
252	Dredge Rock	Rock	USACOE - KVK 580	4/3/2003	40 07.27998N	073 41.68002W
253	Dredge Rock	Rock	USACOE - KVK 581	4/4/2003	40 07.30002N	073 41.56002W
254	Dredge Rock	Rock	USACOE - KVK 582	4/5/2003	40 07.30002N	073 41.38002W
255	Dredge Rock	Rock	USACOE - KVK 583	4/6/2003	40 07.30998N	073 41.29998W
256	Dredge Rock	Rock	USACOE - KVK 584	4/7/2003	40 07.30998N	073 41.16000W
257	Dredge Rock	Rock	USACOE - KVK 585	4/12/2003	40 07.27998N	073 41.67000W
258	Dredge Rock	Rock	USACOE - KVK 586	4/13/2003	40 07.29000N	073 41.59998W
259	Dredge Rock	Rock	USACOE - KVK 587	4/14/2003	40 07.30002N	073 41.40000W
260	Dredge Rock	Rock	USACOE - KVK 588	4/15/2003	40 07.30002N	073 41.32998W
261	Dredge Rock	Rock	USACOE - KVK 589	4/15/2003	40 07.29000N	073 41.10000W
262	Dredge Rock	Rock	USACOE - KVK 590	4/16/2003	40 07.27998N	073 41.65002W
263	Dredge Rock	Rock	USACOE - KVK 591	4/17/2003	40 07.26000N	073 41.61000W
264	Dredge Rock	Rock	USACOE - KVK 592	4/20/2003	40 07.29000N	073 41.40000W
265	Dredge Rock	Rock	USACOE - KVK 593	4/20/2003	40 07.29000N	073 41.29998W
266	Dredge Rock	Rock	USACOE - KVK 594	4/21/2003	40 07.29000N	073 41.68998W
267	Dredge Rock	Rock	USACOE - KVK 595	4/21/2003	40 07.29000N	073 41.59998W
268	Dredge Rock	Rock	USACOE - KVK 596	4/22/2003	40 07.20000N	073 41.70000W
269	Dredge Rock	Rock	USACOE - KVK 597	4/23/2003	40 07.18998N	073 41.44998W
270	Dredge Rock	Rock	USACOE - KVK 598	4/23/2003	40 07.20000N	073 41.40000W
271	Dredge Rock	Rock	USACOE - KVK 599	4/23/2003	40 07.20000N	073 41.19000W
272	Dredge Rock	Rock	USACOE - KVK 600	4/24/2003	40 07.30002N	073 41.50002W
273	Dredge Rock	Rock	USACOE - KVK 601	4/25/2003	40 07.30002N	073 41.29002W
274	Dredge Rock	Rock	USACOE - KVK 602	4/25/2003	40 07.30002N	073 41.20002W
275	Dredge Rock	Rock	USACOE - KVK 603	4/26/2003	40 07.20000N	073 41.65002W
276	Dredge Rock	Rock	USACOE - KVK 606	4/27/2003	40 07.20000N	073 41.10000W
277	Dredge Rock	Rock	USACOE - KVK 607	4/28/2003	40 07.29000N	073 41.59002W
278	Dredge Rock	Rock	USACOE - KVK 609	4/28/2003	40 07.30002N	073 41.40000W
279	Dredge Rock	Rock	USACOE - KVK 610	4/29/2003	40 07.30002N	073 41.19000W
280	Dredge Rock	Rock	USACOE - KVK 612	4/29/2003	40 07.20000N	073 41.70000W
281	Dredge Rock	Rock	USACOE - KVK 613	4/30/2003	40 07.20000N	073 41.50002W
282	Dredge Rock	Rock	USACOE - KVK 614	5/1/2003	40 07.30998N	073 41.08998W
283	Dredge Rock	Rock	USACOE - KVK 617	5/3/2003	40 07.29000N	073 41.68998W
284	Dredge Rock	Rock	USACOE - KVK 619 (618 = M)	5/4/2003	40 07.29000N	073 41.56998W
286	Dredge Rock	Rock	USACOE - KVK 623 (622 = M)	5/7/2003	40 07.30002N	073 41.44998W
287	Dredge Rock	Rock	USACOE - KVK 626 (624, 625 = M)	5/10/2003	40 07.30002N	073 41.25000W
288	Dredge Rock	Rock	USACOE - KVK 628	5/12/2003	40 07.30002N	073 41.26002W

SHARK RIVER REEF

ID #	Name	Description	Sponsor	Date	Latitude	Longitude
				Deployed		
289	Dredge Rock	Rock	USACOE - KVK 676	6/8/2003	40 07.18002N	073 41.16000W
290	Dredge Rock	Rock	USACOE - KVK 689	6/15/2003	40 07.27998N	073 41.68002W
291	Dredge Rock	Rock	USACOE - KVK 690	6/16/2003	40 07.29000N	073 41.52000W
292	Dredge Rock	Rock	USACOE - KVK 691	6/16/2003	40 07.29000N	073 41.29002W
293	Dredge Rock	Rock	USACOE - KVK 692	6/18/2003	40 07.29000N	073 41.20002W
294	Dredge Rock	Rock	USACOE - KVK 693	6/19/2003	40 07.20000N	073 41.20002W
295	Dredge Rock	Rock	USACOE - KVK 694	6/20/2003	40 07.20000N	073 41.11002W
296	Dredge Rock	Rock	USACOE - KVK 695	6/21/2003	40 07.30002N	073 41.65998W
297	Dredge Rock	Rock	USACOE - KVK 696	6/21/2003	40 07.30002N	073 41.49000W
298	Dredge Rock	Rock	USACOE - KVK 697	6/22/2003	40 07.27998N	073 41.26998W
299	Dredge Rock	Rock	USACOE - KVK 698	6/22/2003	40 07.30002N	073 41.19000W
300	Dredge Rock	Rock	USACOE - KVK 700	6/23/2003	40 07.18998N	073 41.11998W
301	Dredge Rock	Rock	USACOE - KVK 701	6/24/2003	40 07.30002N	073 41.67000W
302	Dredge Rock	Rock	USACOE - KVK 704	6/25/2003	40 07.30002N	073 41.20998W
303	Dredge Rock	Rock	USACOE - KVK 705	6/26/2003	40 07.20000N	073 41.19000W
304	Dredge Rock	Rock	USACOE - KVK 706	6/26/2003	40 07.30002N	073 41.68998W
305	Dredge Rock	Rock	USACOE - KVK 707	6/27/2003	40 07.30002N	073 41.47998W
306	Dredge Rock	Rock	USACOE - KVK 708	6/28/2003	40 07.27002N	073 41.20002W
307	Dredge Rock	Rock	USACOE - KVK 709	6/28/2003	40 07.20000N	073 41.56002W
308	Dredge Rock	Rock	USACOE - KVK 711	6/29/2003	40 07.18998N	073 41.10000W
309	Dredge Rock	Rock	USACOE - KVK 713	6/29/2003	40 07.30998N	073 41.37000W
310	Dredge Rock	Rock	USACOE - KVK 714	6/30/2003	40 07.20000N	073 41.71002W
311	Dredge Rock	Rock	USACOE - KVK 712	6/29/2003	40 07.30002N	073 41.25000W
312	Dredge Rock	Rock	USACOE - KVK 715	6/29/2003	40 07.20000N	073 41.47998W
313	Dredge Rock	Rock	USACOE - KVK 716	6/30/2003	40 07.20000N	073 41.70000W
314	Dredge Rock	Rock	USACOE - KVK 717	6/30/2003	40 07.21002N	073 41.20002W
315	Dredge Rock	Rock	USACOE - KVK 718	6/30/2003	40 07.30002N	073 41.20002W
316	Dredge Rock	Rock	USACOE - KVK 719	6/30/2003	40 07.18002N	073 41.29998W
317	Dredge Rock	Rock	USACOE - KVK 720	6/30/2003	40 07.27998N	073 41.61000W
318	Dredge Rock	Rock	USACOE - KVK 721	7/1/2003	40 07.20000N	073 41.38998W
319	Dredge Rock	Rock	USACOE - KVK 722	7/1/2003	40 07.27998N	073 41.31000W
320	Dredge Rock	Rock	USACOE - KVK 724	7/1/2003	40 07.30002N	073 41.70000W
321	Dredge Rock	Rock	USACOE - KVK 725	7/2/2003	40 07.20000N	073 41.10000W
322	Dredge Rock	Rock	USACOE - KVK 726	7/2/2003	40 07.18002N	073 41.50002W
323	Dredge Rock	Rock	USACOE - KVK 727	7/2/2003	40 07.30002N	073 41.38998W
324	Dredge Rock	Rock	USACOE - KVK 728	7/2/2003	40 07.20000N	073 41.20998W
325	Dredge Rock	Rock	USACOE - KVK 729	7/2/2003	40 07.30002N	073 41.49000W
326	Dredge Rock	Rock	USACOE - KVK 730	7/3/2003	40 07.30002N	073 41.59998W
327	Dredge Rock	Rock	USACOE - KVK 731	7/3/2003	40 07.30002N	073 41.20998W
328	Dredge Rock	Rock	USACOE - KVK 732	7/3/2003	40 07.30002N	073 41.32002W
329	Dredge Rock	Rock	USACOE - KVK 733	7/3/2003	40 07.18998N	073 41.38998W

SHARK RIVER REEF

ID #	Name	Description	Sponsor	Date	Latitude	Longitude
				Deployed		
330	Dredge Rock	Rock	USACOE - KVK 734	7/4/2003	40 07.21002N	073 41.10000W
331	Dredge Rock	Rock	USACOE - KVK 735	7/4/2003	40 07.20000N	073 41.50998W
332	Dredge Rock	Rock	USACOE - KVK 736	7/4/2003	40 07.20000N	073 41.50002W
333	Dredge Rock	Rock	USACOE - KVK 737	7/4/2003	40 07.18998N	073 41.20002W
334	Dredge Rock	Rock	USACOE - KVK 738	7/5/2003	40 07.20000N	073 41.22000W
335	Dredge Rock	Rock	USACOE - KVK 739	7/5/2003	40 07.20000N	073 41.61000W
336	Dredge Rock	Rock	USACOE - KVK 740	7/5/2003	40 07.18998N	073 41.38998W
337	Dredge Rock	Rock	USACOE - KVK 741	7/6/2003	40 07.20000N	073 41.11002W
338	Dredge Rock	Rock	USACOE - KVK 742	7/6/2003	40 07.27002N	073 41.49000W
339	Dredge Rock	Rock	USACOE - KVK 743	7/7/2003	40 07.30002N	073 41.20002W
340	Dredge Rock	Rock	USACOE - KVK 744	7/7/2003	40 07.18998N	073 41.38998W
341	Dredge Rock	Rock	USACOE - KVK 745	7/8/2003	40 07.18998N	073 41.11002W
342	Dredge Rock	Rock	USACOE - KVK 746	7/8/2003	40 07.30002N	073 41.50002W
343	Dredge Rock	Rock	USACOE - KVK 747	7/9/2003	40 07.30998N	073 41.19000W
344	Dredge Rock	Rock	USACOE - KVK 748	7/9/2003	40 07.18998N	073 41.40000W
345	Dredge Rock	Rock	USACOE - KVK 749	7/10/2003	40 07.20000N	073 41.13000W
346	Dredge Rock	Rock	USACOE - KVK 750	7/10/2003	40 07.21002N	073 41.70000W
347	Dredge Rock	Rock	USACOE - KVK 751	7/12/2003	40 07.30002N	073 41.50998W
348	Dredge Rock	Rock	USACOE - KVK 752	7/12/2003	40 07.20000N	073 41.29998W
349	Dredge Rock	Rock	USACOE - KVK 753	7/12/2003	40 07.30002N	073 41.17998W
350	Dredge Rock	Rock	USACOE - KVK 754	7/12/2003	40 07.30002N	073 41.70000W
352	Dredge Rock	Rock	USACOE - KVK 758	7/13/2003	40 07.30002N	073 41.40000W
353	Dredge Rock	Rock	USACOE - KVK 759	7/13/2003	40 07.30002N	073 41.50998W
354	Dredge Rock	Rock	USACOE - KVK 760	7/14/2003	40 07.20000N	073 41.10000W
355	Dredge Rock	Rock	USACOE - KVK 761	7/14/2003	40 07.30002N	073 41.19000W
356	Dredge Rock	Rock	USACOE - KVK 762	7/15/2003	40 07.20000N	073 41.29002W
357	Dredge Rock	Rock	USACOE - KVK 763	7/15/2003	40 07.32000N	073 41.35998W
358	Dredge Rock	Rock	USACOE - KVK 765	7/16/2003	40 07.30002N	073 41.70000W
359	Dredge Rock	Rock	USACOE - KVK 766	7/16/2003	40 07.21002N	073 41.38998W
360	Dredge Rock	Rock	USACOE - KVK 767	7/17/2003	40 07.30002N	073 41.41002W
361	Dredge Rock	Rock	USACOE - KVK 768	7/17/2003	40 07.21002N	073 41.10000W
362	Dredge Rock	Rock	USACOE - KVK 769	7/17/2003	40 07.20000N	073 41.71002W
363	Dredge Rock	Rock	USACOE - KVK 770	7/18/2003	40 07.29000N	073 41.50002W
364	Dredge Rock	Rock	USACOE - KVK 771	7/18/2003	40 07.18998N	073 41.32002W
365	Dredge Rock	Rock	USACOE - KVK 772	7/18/2003	40 07.30998N	073 41.17998W
366	Dredge Rock	Rock	USACOE - KVK 773	7/19/2003	40 07.30002N	073 41.41998W
			USACOE - KVK 774; Friends of Remo			
367	Remo's Mountain	Rock	Montella	7/19/2003	40 07.18998N	073 41.41002W
368	Dredge Rock	Rock	USACOE - KVK 776	7/19/2003	40 07.30002N	073 41.41002W
369	Dredge Rock	Rock	USACOE - KVK 778	7/20/2003	40 07.21002N	073 41.71002W
370	Dredge Rock	Rock	USACOE - KVK 780	7/20/2003	40 07.20000N	073 41.31000W

SHARK RIVER REEF

ID #	Name	Description	Sponsor	Date	Latitude	Longitude
				Deployed		
371	Dredge Rock	Rock	USACOE - KVK 782	7/21/2003	40 07.30002N	073 41.70000W
372	Concrete Rubble	Concrete	Week's Marine Co.	7/25/2003	40 06.79998N	073 41.40000W
373	Dredge Rock	Rock	USACOE - KVK 779	7/20/2003	40 07.30002N	073 41.50998W
374	Dredge Rock	Rock	USACOE - KVK 777	7/20/2003	40 07.20000N	073 41.10000W
375	Dredge Rock	Rock	USACOE - KVK 781	7/21/2003	40 07.30002N	073 41.49000W
376	Dredge Rock	Rock	USACOE - KVK 783	7/21/2003	40 07.30002N	073 41.50002W
377	Dredge Rock	Rock	USACOE - KVK 784	7/22/2003	40 07.30002N	073 41.41002W
378	Dredge Rock	Rock	USACOE - KVK 785	7/22/2003	40 07.21002N	073 41.08998W
379	Dredge Rock	Rock	USACOE - KVK 794	7/26/2003	40 07.30998N	073 41.50998W
380	Dredge Rock	Rock	USACOE - KVK 795	7/26/2003	40 07.20000N	073 41.70000W
381	Dredge Rock	Rock	USACOE - KVK 796	7/27/2003	40 07.30002N	073 41.17998W
382	Dredge Rock	Rock	USACOE - KVK 797	7/27/2003	40 07.20000N	073 41.31000W
383	Dredge Rock	Rock	USACOE - KVK 798	7/27/2003	40 07.20000N	073 41.41002W
384	Dredge Rock	Rock	USACOE - KVK 799	7/28/2003	40 07.29000N	073 41.70000W
386	Dredge Rock	Rock	USACOE - KVK 801	7/28/2003	40 07.30002N	073 41.40000W
387	Dredge Rock	Rock	USACOE - KVK 802	7/29/2003	40 07.30002N	073 41.71002W
388	Dredge Rock	Rock	USACOE - KVK 803	7/29/2003	40 07.20000N	073 41.71002W
389	Dredge Rock	Rock	USACOE - KVK 805	7/30/2003	40 07.30002N	073 41.59998W
390	Dredge Rock	Rock	USACOE - KVK 806	7/30/2003	40 07.30002N	073 41.10000W
391	Dredge Rock	Rock	USACOE - KVK 807	7/30/2003	40 07.30002N	073 41.62002W
392	Dredge Rock	Rock	USACOE - KVK 808	8/3/2003	40 07.30002N	073 41.38002W
393	Dredge Rock	Rock	USACOE - KVK 809	8/3/2003	40 07.30002N	073 41.70000W
394	Dredge Rock	Rock	USACOE - KVK 810	8/3/2003	40 07.32000N	073 41.31000W
395	Dredge Rock	Rock	USACOE - KVK 811	8/4/2003	40 07.30998N	073 41.55000W
397	Dredge Rock	Rock	USACOE - KVK 813	8/5/2003	40 07.30002N	073 41.41002W
398	Dredge Rock	Rock	USACOE - KVK 814	8/5/2003	40 07.30002N	073 41.71998W
399	Dredge Rock	Rock	USACOE - KVK 815	8/6/2003	40 07.29000N	073 41.61000W
400	Dredge Rock	Rock	USACOE - KVK 816	8/6/2003	40 07.30002N	073 41.29002W
401	Dredge Rock	Rock	USACOE - KVK 817	8/6/2003	40 07.29000N	073 41.40000W
403	Dredge Rock	Rock	USACOE - KVK 819	8/7/2003	40 07.27998N	073 41.61000W
404	Dredge Rock	Rock	USACOE - KVK 820	8/8/2003	40 07.29000N	073 41.53002W
405	Dredge Rock	Rock	USACOE - KVK 821	8/8/2003	40 07.30998N	073 41.29002W
406	Dredge Rock	Rock	USACOE - KVK 822	8/9/2003	40 07.30002N	073 41.41002W
407	Dredge Rock	Rock	USACOE - KVK 823	8/9/2003	40 07.30002N	073 41.70000W
409	Dredge Rock	Rock	USACOE - KVK 827	8/11/2003	40 07.30002N	073 41.59002W
410	Dredge Rock	Rock	USACOE - KVK 828	8/12/2003	40 07.30998N	073 41.41998W
411	Dredge Rock	Rock	USACOE - KVK 829	8/12/2003	40 07.29000N	073 41.71998W
412	Dredge Rock	Rock	USACOE - KVK 831	8/13/2003	40 07.30002N	073 41.32002W
413	Dredge Rock	Rock	USACOE - KVK 833	8/13/2003	40 07.30002N	073 41.71998W
414	Dredge Rock	Rock	USACOE - KVK 835	8/14/2003	40 07.30002N	073 41.62002W
415	Dredge Rock	Rock	USACOE - KVK 839	8/16/2003	40 07.30002N	073 41.40000W

SHARK RIVER REEF

ID #	Name	Description	Sponsor	Date	Latitude	Longitude	
				Deployed			
416	Dredge Rock	Rock	USACOE - KVK 841	8/17/2003	40 07.30002N	073 41.50002W	
417	Dredge Rock	Rock	USACOE - KVK 848	8/20/2003	40 07.29000N	073 41.73000W	
418	Concrete Rubble	Concrete	Week's Marine Co.	8/20/2003	40 06.76998N	073 41.40000W	
419	Dredge Rock	Rock	USACOE - KVK 850	8/20/2003	40 07.29000N	073 41.31000W	
			Family & Friends of Harold and Edward Stillwell				
420	Stillwell's Ridge	Rock Mountain	Edward Stillwell	8/1/2003	40 07.20000N	073 41.70000W	
421	Dredge Rock	Rock	USACOE - KVK 852	8/21/2003	40 07.30002N	073 41.08998W	
422	Dredge Rock	Rock	USACOE - KVK 853	8/21/2003	40 07.30002N	073 41.61000W	
423	Dredge Rock	Rock	USACOE - KVK 855	8/21/2003	40 07.29000N	073 41.68998W	
424	Dredge Rock	Rock	USACOE - KVK 857	8/22/2003	40 07.30998N	073 41.29998W	
427	Dredge Rock	Rock	USACOE - KVK 862	8/24/2003	40 07.27998N	073 41.43000W	
428	Dredge Rock	Rock	USACOE - KVK 863	8/24/2003	40 07.30002N	073 41.40000W	
429	Dredge Rock	Rock	USACOE - KVK 864	8/24/2003	40 07.29000N	073 41.29002W	
430	Dredge Rock	Rock	USACOE - KVK 865	8/24/2003	40 07.30002N	073 41.50998W	
431	Dredge Rock	Rock	USACOE - KVK 866	8/25/2003	40 07.30002N	073 41.61000W	
432	Dredge Rock	Rock	USACOE - KVK 868	8/25/2003	40 07.29000N	073 41.59998W	
434	Dredge Rock	Rock	USACOE - KVK 870	8/25/2003	40 07.29000N	073 41.70000W	
435	Dredge Rock	Rock	USACOE - KVK 872	8/26/2003	40 07.30002N	073 41.59998W	
436	Dredge Rock	Rock	USACOE - KVK 873	8/26/2003	40 07.30002N	073 41.41002W	
437	Dredge Rock	Rock	USACOE - KVK 874	8/26/2003	40 07.29000N	073 41.38998W	
438	Dredge Rock	Rock	USACOE - KVK 875	8/26/2003	40 07.30002N	073 41.71002W	
439	Dredge Rock	Rock	USACOE - KVK 876	8/27/2003	40 07.30002N	073 41.62002W	
440	Dredge Rock	Rock	USACOE - KVK 877	8/27/2003	40 07.30002N	073 41.31000W	
441	Dredge Rock	Rock	USACOE - KVK 878	8/27/2003	40 07.27002N	073 41.68002W	
442	Dredge Rock	Rock	USACOE - KVK 879	8/27/2003	40 07.30002N	073 41.29002W	
443	Dredge Rock	Rock	USACOE - KVK 880	8/27/2003	40 07.30998N	073 41.11002W	
444	Dredge Rock	Rock	USACOE - KVK 881	8/27/2003	40 07.30998N	073 41.41002W	
445	Dredge Rock	Rock	USACOE - KVK 882	8/28/2003	40 07.29000N	073 41.43000W	
446	Dredge Rock	Rock	USACOE - KVK 883	8/28/2003	40 07.29000N	073 41.11002W	
447	Dredge Rock	Rock	USACOE - KVK 884	8/28/2003	40 07.32000N	073 41.71002W	
448	Dredge Rock	Rock	USACOE - KVK 885	8/28/2003	40 07.30002N	073 41.61000W	
449	Dredge Rock	Rock	USACOE - KVK 887	8/28/2003	40 07.30002N	073 41.62002W	
450	Dredge Rock	Rock	USACOE - KVK 892	8/30/2003	40 07.30002N	073 41.29998W	
451	Dredge Rock	Rock	USACOE - KVK 895	8/30/2003	40 07.30002N	073 41.71998W	
452	Dredge Rock	Rock	USACOE - KVK 896	8/31/2003	40 07.30002N	073 41.40000W	
453	Dredge Rock	Rock	USACOE - KVK 898	8/31/2003	40 07.30002N	073 41.71002W	
454	Dredge Rock	Rock	USACOE - KVK 900	8/31/2003	40 07.30998N	073 41.61000W	
455	Dredge Rock	Rock	USACOE - KVK 901	8/31/2003	40 07.30002N	073 41.61000W	
456	Dredge Rock	Rock	USACOE - KVK 902	9/1/2003	40 07.29000N	073 41.71002W	
457	Dredge Rock	Rock	USACOE - KVK 904	9/1/2003	40 07.30002N	073 41.41002W	

SHARK RIVER REEF

ID #	Name	Description	Sponsor	Date Deployed	Latitude	Longitude
458	Lester's Mountain	Rock Mountain	USACOE - KVK 905; Family & Friends of Lester Van Pelt and Norma K III	9/1/2003	40 07.29000N	073 41.41002W
459	Dredge Rock	Rock	USACOE - KVK 906	9/1/2003	40 07.30002N	073 41.32002W
460	Dredge Rock	Rock	USACOE - KVK 907	9/1/2003	40 07.30002N	073 41.29998W
461	Dredge Rock	Rock	USACOE - KVK 908	9/2/2003	40 07.29000N	073 41.59998W
462	Dredge Rock	Rock	USACOE - KVK 909	9/2/2003	40 07.29000N	073 41.11002W
463	Dredge Rock	Rock	USACOE - KVK 910	9/2/2003	40 07.30998N	073 41.10000W
464	Dredge Rock	Rock	USACOE - KVK 911	9/2/2003	40 07.29000N	073 41.41002W
465	Dredge Rock	Rock	USACOE - KVK 913	9/3/2003	40 07.30002N	073 41.41002W
466	Dredge Rock	Rock	USACOE - KVK 914	9/3/2003	40 07.30002N	073 41.40000W
467	Dredge Rock	Rock	USACOE - KVK 915	9/4/2003	40 07.29000N	073 41.71002W
468	Dredge Rock	Rock	USACOE - KVK 916	9/3/2003	40 07.29000N	073 41.61000W
469	Dredge Rock	Rock	USACOE - KVK 918	9/4/2003	40 07.29000N	073 41.61000W
470	Dredge Rock	Rock	USACOE - KVK 920	9/4/2003	40 07.30002N	073 41.31000W
471	Dredge Rock	Rock	USACOE - KVK 921	9/5/2003	40 07.29000N	073 41.40000W
472	Dredge Rock	Rock	USACOE - KVK 922	9/5/2003	40 07.30002N	073 41.31000W
473	Dredge Rock	Rock	USACOE - KVK 925	9/6/2003	40 07.29000N	073 41.71002W
474	Dredge Rock	Rock	USACOE - KVK 929	9/7/2003	40 07.30002N	073 41.08998W
475	Dredge Rock	Rock	USACOE - KVK 939	9/9/2003	40 07.11000N	073 41.32002W
476	Dredge Rock	Rock	USACOE - KVK 942	9/10/2003	40 07.12002N	073 41.17998W
477	Dredge Rock	Rock	USACOE - KVK 944	9/11/2003	40 07.09998N	073 41.20998W
478	Dredge Rock	Rock	USACOE - KVK 945	9/11/2003	40 07.12002N	073 41.11002W
479	Dredge Rock	Rock	USACOE - KVK 955	9/16/2003	40 07.00998N	073 41.10000W
480	Dredge Rock	Rock	USACOE - KVK 957	9/16/2003	40 07.00002N	073 41.22000W
481	Dredge Rock	Rock	USACOE - KVK 959	9/20/2003	40 06.91002N	073 41.17998W
482	Dredge Rock	Rock	USACOE - KVK 960	9/22/2003	40 07.02000N	073 41.08998W
483	Dredge Rock	Rock	USACOE - KVK 966	9/22/2003	40 06.82002N	073 41.20002W
485	Dredge Rock	Rock	USACOE - KVK 962	9/23/2003	40 07.12998N	073 41.10000W
486	Dredge Rock	Rock	USACOE - KVK 977	9/27/2003	40 06.91998N	073 41.10000W
487	Dredge Rock	Rock	USACOE - KVK 980	9/27/2003	40 06.82998N	073 41.20998W
488	Dredge Rock	Rock	USACOE - KVK 982	9/28/2003	40 06.82998N	073 41.10000W
489	Dredge Rock	Rock	USACOE - KVK 997	10/2/2003	40 07.00998N	073 41.19000W
490	Dredge Rock	Rock	USACOE - KVK 999	10/4/2003	40 07.00998N	073 41.10000W
491	Dredge Rock	Rock	USACOE - KVK 1002	10/5/2003	40 06.91002N	073 41.19000W
493	Dredge Rock	Rock	USACOE - KVK 993	10/1/2003	40 06.91998N	073 41.10000W
494	Dredge Rock	Rock	USACOE - KVK 998	10/3/2003	40 06.82002N	073 41.20998W
495	Caputi's Train Wreck	Subway Car (x20) - "Caputi's Train Wreck"	New York City Transit Authority	10/14/2003	40 06.34002N	073 41.59002W
496	Muir's Submarine Express	Subway Car (x15) - "Muir's Submarine Express"	New York City Transit Authority	10/14/2003	40 06.33000N	073 41.20002W
497	Dive Council Mountain	Subway Car (x15)	New York City Transit Authority	10/14/2003	40 07.30998N	073 41.61000W
499	Dredge Rock	Rock	USACOE - KVK 1004	10/5/2003	40 06.67998N	073 41.20002W

SHARK RIVER REEF

ID #	Name	Description	Sponsor	Date Deployed	Latitude	Longitude
			USACOE - KVK 1006; Preim Family; Port Authority			
500	Preim's Peak	Rock		10/6/2003	40 06.67998N	073 41.10000W
501	Dredge Rock	Rock	USACOE - KVK 1008	10/7/2003	40 07.12002N	073 41.29002W
503	Dredge Rock	Rock	USACOE - KVK 1011	10/8/2003	40 07.12002N	073 41.20002W
504	Dredge Rock	Rock	USACOE - KVK 1013	10/8/2003	40 07.12002N	073 41.08998W
505	Dredge Rock	Rock	USACOE - KVK 1016	10/9/2003	40 07.02000N	073 41.31000W
506	Dredge Rock	Rock	USACOE - KVK 1018	10/10/2003	40 07.00998N	073 41.22000W
507	Dredge Rock	Rock	USACOE - KVK 1019	10/10/2003	40 06.90000N	073 41.10000W
508	Dredge Rock	Rock	USACOE - KVK 1021	10/12/2003	40 06.79002N	073 41.20998W
509.1	Dredge Rock	Rock	USACOE - KVK 1022	10/13/2003	40 07.03002N	073 41.10000W
509.2	Dredge Rock	Rock	USACOE - KVK 1060	11/18/2003	40 07.02000N	073 41.10000W
510.1	Dredge Rock	Rock	USACOE - KVK 1023	10/13/2003	40 06.79998N	073 41.08998W
510.2	Dredge Rock	Rock	USACOE - KVK 1065	11/21/2003	40 07.12002N	073 41.29998W
511.1	Dredge Rock	Rock	USACOE - KVK 1024	10/14/2003	40 06.88998N	073 41.19000W
511.2	Dredge Rock	Rock	USACOE - KVK 1071	11/22/2003	40 07.12002N	073 41.20002W
512.1	Dredge Rock	Rock	USACOE - KVK 1025	10/14/2003	40 06.87000N	073 41.20002W
512.2	Dredge Rock	Rock	USACOE - KVK 1076	11/23/2003	40 07.12002N	073 41.10000W
513.1	Dredge Rock	Rock	USACOE - KVK 1026	10/16/2003	40 06.91998N	073 41.08998W
513.2	Dredge Rock	Rock	USACOE - KVK 1080	11/24/2003	40 07.02000N	073 41.29998W
514.1	Dredge Rock	Rock	USACOE - KVK 1028	10/20/2003	40 06.82998N	073 41.20998W
514.2	Dredge Rock	Rock	USACOE - KVK 1057	11/17/2003	40 06.81000N	073 41.19000W
515.1	Dredge Rock	Rock	USACOE - KVK 1029	10/20/2003	40 06.79998N	073 41.11002W
515.2	Dredge Rock	Rock	USACOE - KVK 1059	11/18/2003	40 06.81000N	073 41.10000W
516.1	Dredge Rock	Rock	USACOE - KVK 1030	10/21/2003	40 06.69000N	073 41.20002W
516.2	Dredge Rock	Rock	USACOE - KVK 1063	11/19/2003	40 06.70998N	073 41.19000W
517.1	Dredge Rock	Rock	USACOE - KVK 1031	10/22/2003	40 06.67998N	073 41.10000W
517.2	Dredge Rock	Rock	USACOE - KVK 1065	11/17/2003	40 07.00002N	073 41.11002W
518.1	Dredge Rock	Rock	USACOE - KVK 1032	10/24/2003	40 07.12002N	073 41.29998W
518.2	Dredge Rock	Rock	USACOE - KVK 1066	11/21/2003	40 06.99000N	073 41.11002W
519.1	Dredge Rock	Rock	USACOE - KVK 1033	10/28/2003	40 07.12002N	073 41.19000W
519.2	Dredge Rock	Rock	USACOE - KVK 1069	11/21/2003	40 06.72000N	073 41.11002W
520.1	Dredge Rock	Rock	USACOE - KVK 1034	10/29/2003	40 07.12002N	073 41.10000W
520.2	Dredge Rock	Rock	USACOE - KVK 1075	11/23/2003	40 07.09002N	073 41.29002W
521.1	Dredge Rock	Rock	USACOE - KVK 1035	10/30/2003	40 07.02000N	073 41.29998W
521.2	Dredge Rock	Rock	USACOE - KVK 1073	11/22/2003	40 06.82002N	073 41.20002W
522.1	Dredge Rock	Rock	USACOE - KVK 1036	11/7/2003	40 07.12002N	073 41.11998W
522.2	Dredge Rock	Rock	USACOE - KVK 1079	11/23/2003	40 06.82002N	073 41.10000W
523.1	Dredge Rock	Rock	USACOE - KVK 1037	11/9/2003	40 06.91998N	073 41.20998W
523.2	Dredge Rock	Rock	USACOE - KVK 1040	11/11/2003	40 06.72000N	073 41.10000W
524.1	Dredge Rock	Rock	USACOE - KVK 1038	11/10/2003	40 07.27998N	073 41.20998W
524.2	Dredge Rock	Rock	USACOE - KVK 1042	11/12/2003	40 07.12002N	073 41.31000W

SHARK RIVER REEF

ID #	Name	Description	Sponsor	Date Deployed	Latitude	Longitude
525.1	Dredge Rock	Rock	USACOE - KVK 1045	11/13/2003	40 07.12002N	073 41.16000W
525.2	Dredge Rock	Rock	USACOE - KVK 1039	11/11/2003	40 07.12002N	073 41.20002W
526.1	Dredge Rock	Rock	USACOE - KVK 1047	11/15/2003	40 07.12998N	073 41.10000W
526.2	Dredge Rock	Rock	USACOE - KVK 1044	11/15/2003	40 07.11000N	073 41.08998W
527.1	Dredge Rock	Rock	USACOE - KVK 1050	11/16/2003	40 07.02000N	073 41.29998W
527.2	Dredge Rock	Rock	USACOE - KVK 1048	11/16/2003	40 06.67998N	073 41.29002W
528.1	Dredge Rock	Rock	USACOE - KVK 1052	11/17/2003	40 07.02000N	073 41.19000W
528.2	Dredge Rock	Rock	USACOE - KVK 1010	11/16/2003	40 06.67998N	073 41.11002W
529	Dredge Rock	Rock	USACOE - KVK 1067	11/21/2003	40 07.12002N	073 41.17002W
530	Dredge Rock	Rock	USACOE - KVK 1070	11/22/2003	40 07.06998N	073 41.11998W
531	Dredge Rock	Rock	USACOE - KVK 1072	11/22/2003	40 06.97002N	073 41.32002W
532	Dredge Rock	Rock	USACOE - KVK 1074	11/23/2003	40 07.12002N	073 41.20002W
533	Dredge Rock	Rock	USACOE - KVK ????	11/24/2003	40 06.70998N	073 41.19000W
534	Dredge Rock	Rock	USACOE - KVK 1089	11/25/2003	40 06.72000N	073 41.10000W
535	Dredge Rock	Rock	USACOE - KVK 1092	11/27/2003	40 07.12002N	073 41.31000W
536	Dredge Rock	Rock	USACOE - KVK 1055	11/27/2003	40 07.12998N	073 41.20002W
537	Dredge Rock	Rock	USACOE - KVK 1097	11/28/2003	40 07.12998N	073 41.08998W
538	Dredge Rock	Rock	USACOE - KVK 1100	11/30/2003	40 07.00998N	073 41.31000W
539	Dredge Rock	Rock	USACOE - KVK 1088	11/25/2003	40 07.00002N	073 41.17998W
540	Dredge Rock	Rock	USACOE - KVK 1058	11/18/2003	40 06.88998N	073 41.08998W
541	Dredge Rock	Rock	USACOE - KVK 1007	11/6/2003	40 06.81000N	073 41.19000W
542	Dredge Rock	Rock	USACOE - KVK 1009	10/7/2003	40 06.82002N	073 41.10000W
543	Dredge Rock	Rock	USACOE - KVK 1012	10/8/2003	40 06.70998N	073 41.20002W
544	Dredge Rock	Rock	USACOE - KVK 1015	10/9/2003	40 06.72000N	073 41.10000W
545	Dredge Rock	Rock	USACOE - KVK 1017	10/20/2003	40 07.11000N	073 41.29002W
546	Dredge Rock	Rock	USACOE - KVK 1039	11/11/2003	40 07.12002N	073 41.20002W
547	Dredge Rock	Rock	USACOE - KVK 860	8/23/2003	40 07.29000N	073 41.59998W
548	Dredge Rock	Rock	USACOE - KVK 886	8/28/2003	40 07.29000N	073 41.31000W
549	Dredge Rock	Rock	USACOE - KVK 889	8/29/2003	40 07.27002N	073 41.14998W
550	Dredge Rock	Rock	USACOE - KVK 890	8/29/2003	40 07.29000N	073 41.41002W
551	Dredge Rock	Rock	USACOE - KVK 917	9/4/2003	40 07.30002N	073 41.08998W
552	Dredge Rock	Rock	USACOE - KVK 919	9/4/2003	40 07.29000N	073 41.41998W
553	Dredge Rock	Rock	USACOE - KVK 923	9/5/2003	40 07.29000N	073 41.71002W
554	Dredge Rock	Rock	USACOE - KVK 924	9/5/2003	40 07.30998N	073 41.11002W
555	Jeffery's Ledge	Rock	USACOE - KVK 926; Jeffrey & Nancy Carlson; Port Authority	9/6/2003	40 07.30002N	073 41.11998W
556	Dredge Rock	Rock	USACOE - KVK 927	9/6/2003	40 07.30002N	073 41.10000W
557	Dredge Rock	Rock	USACOE - KVK 928	9/6/2003	40 07.30998N	073 41.11002W
558	Dredge Rock	Rock	USACOE - KVK 930	9/7/2003	40 07.30002N	073 41.10000W
559	Dredge Rock	Rock	USACOE - KVK 931	9/7/2003	40 07.29000N	073 41.11998W
560	Dredge Rock	Rock	USACOE - KVK 932	9/7/2003	40 07.29000N	073 41.11002W

SHARK RIVER REEF

ID #	Name	Description	Sponsor	Date	Latitude	Longitude
				Deployed		
561	Dredge Rock	Rock	USACOE - KVK 934	9/8/2003	40 07.30998N	073 41.11002W
563	Dredge Rock	Rock	USACOE - KVK 936	9/8/2003	40 07.30002N	073 41.11998W
564	Dredge Rock	Rock	USACOE - KVK 937	9/8/2003	40 07.27998N	073 41.29002W
565	Dredge Rock	Rock	USACOE - KVK 938	9/9/2003	40 07.12998N	073 41.31000W
566	Dredge Rock	Rock	USACOE - KVK 939	9/9/2003	40 07.11000N	073 41.32002W
567	Dredge Rock	Rock	USACOE - KVK 941	9/9/2003	40 07.11000N	073 41.28000W
568	Dredge Rock	Rock	USACOE - KVK 943	9/9/2003	40 07.12002N	073 41.20998W
569	Dredge Rock	Rock	USACOE - KVK 947	9/10/2003	40 07.02000N	073 41.29002W
570	Dredge Rock	Rock	USACOE - KVK 948	9/14/2003	40 07.00002N	073 41.32002W
571	Dredge Rock	Rock	USACOE - KVK 949	9/14/2003	40 07.11000N	073 41.11002W
572	Dredge Rock	Rock	USACOE - KVK 950	9/14/2003	40 07.02000N	073 41.20998W
573	Dredge Rock	Rock	USACOE - KVK 951	9/15/2003	40 07.00998N	073 41.20002W
574	Dredge Rock	Rock	USACOE - KVK 952	9/15/2003	40 07.02000N	073 41.10000W
575	Dredge Rock	Rock	USACOE - KVK 953	9/15/2003	40 07.00998N	073 41.31000W
576	Dredge Rock	Rock	USACOE - KVK 954	9/15/2003	40 06.91998N	073 41.19000W
577	Dredge Rock	Rock	USACOE - KVK 956	9/16/2003	40 06.91998N	073 41.08998W
578	Dredge Rock	Rock	USACOE - KVK 964	9/23/2003	40 06.91998N	073 41.17002W
579	Dredge Rock	Rock	USACOE - KVK 965	9/23/2003	40 06.82002N	073 41.08998W
580	Dredge Rock	Rock	USACOE - KVK 967	9/24/2003	40 07.03002N	073 41.19000W
581	Dredge Rock	Rock	USACOE - KVK 968	9/24/2003	40 06.67998N	073 41.20002W
582	Dredge Rock	Rock	USACOE - KVK 969	9/24/2003	40 06.94998N	073 41.11002W
583	Dredge Rock	Rock	USACOE - KVK 970	9/24/2003	40 07.03002N	073 41.1000W
584	Dredge Rock	Rock	USACOE - KVK 971	9/25/2003	40 06.67998N	073 41.08998W
585	Dredge Rock	Rock	USACOE - KVK 972	9/26/2003	40 06.93000N	073 41.20998W
586	Dredge Rock	Rock	USACOE - KVK 973	9/25/2003	40 06.82002N	073 41.20998W
587	Dredge Rock	Rock	USACOE - KVK 974	9/26/2003	40 07.12002N	073 41.29002W
588	Dredge Rock	Rock	USACOE - KVK 975	9/26/2003	40 06.82998N	073 41.10000W
589	Dredge Rock	Rock	USACOE - KVK 976	9/27/2003	40 06.72000N	073 41.20002W
590	Dredge Rock	Rock	USACOE - KVK 978	9/27/2003	40 07.12002N	073 41.08998W
591	Dredge Rock	Rock	USACOE - KVK 979	9/28/2003	40 06.72000N	073 41.10000W
592	Dredge Rock	Rock	USACOE - KVK 981	9/28/2003	40 07.20000N	073 41.29002W
593	Dredge Rock	Rock	USACOE - KVK 984	9/29/2003	40 07.02000N	073 41.20002W
594	Dredge Rock	Rock	USACOE - KVK 985	9/29/2003	40 06.72000N	073 41.19000W
595	Dredge Rock	Rock	USACOE - KVK 986	9/29/2003	40 07.12002N	073 41.20998W
596	Dredge Rock	Rock	USACOE - KVK 987	9/30/2003	40 07.02000N	073 41.11002W
597	Dredge Rock	Rock	USACOE - KVK 988	9/30/2003	40 07.12002N	073 41.08998W
598	Dredge Rock	Rock	USACOE - KVK 989	10/1/2003	40 06.91998N	073 41.20002W
599	Dredge Rock	Rock	USACOE - KVK 990	10/1/2003	40 06.73002N	073 41.08998W
600	Dredge Rock	Rock	USACOE - KVK 991	10/1/2003	40 07.00998N	073 41.29998W
601	Dredge Rock	Rock	USACOE - KVK 992	10/1/2003	40 07.12002N	073 41.29002W
602	Dredge Rock	Rock	USACOE - KVK 995	10/2/2003	40 07.12002N	073 41.20002W

SHARK RIVER REEF

ID #	Name	Description	Sponsor	Date	Latitude	Longitude
				Deployed		
603	Dredge Rock	Rock	USACOE - KVK 996	10/3/2003	40 07.06002N	073 41.26002W
604	Dredge Rock	Rock	USACOE - KVK 1000	10/4/2003	40 07.03002N	073 41.29998W
605	Dredge Rock	Rock	USACOE - KVK 1003	10/5/2003	40 07.03002N	073 41.20002W
606	Dredge Rock	Rock	USACOE - KVK 1051	11/16/2003	40 06.99000N	073 41.19000W
607	Dredge Rock	Rock	USACOE - KVK 1053	11/15/2003	40 07.02000N	073 41.10000W
608	Dredge Rock	Rock	USACOE - KVK 1054	11/16/2003	40 06.91002N	073 41.19000W
609	Dredge Rock	Rock	USACOE - KVK 1081	11/9/2003	40 07.09998N	073 41.29998W
610	Dredge Rock	Rock	USACOE - KVK 1082	11/10/2003	40 07.12998N	073 41.20002W
611	Dredge Rock	Rock	USACOE - KVK 1083	11/11/2003	40 07.12998N	073 41.11002W
612	Dredge Rock	Rock	USACOE - KVK 1084	11/12/2003	40 07.09002N	073 41.25000W
613	Dredge Rock	Rock	USACOE - KVK 1085	11/12/2003	40 07.03002N	073 41.20002W
614	Dredge Rock	Rock	USACOE - KVK 1087	11/24/2003	40 06.72000N	073 41.19000W
615	Dredge Rock	Rock	USACOE - KVK 1094	11/27/2003	40 07.00998N	073 41.20002W
616	Dredge Rock	Rock	USACOE - KVK 1095	11/27/2003	40 07.12998N	073 41.20002W
617	Dredge Rock	Rock	USACOE - KVK 1096	11/28/2003	40 07.02000N	073 41.11002W
618	Dredge Rock	Rock	USACOE - KVK 1099	11/28/2003	40 06.91998N	073 41.20002W
619	Dredge Rock	Rock	USACOE - KVK 1103	12/2/2003	40 07.00998N	073 41.20002W
620	Dredge Rock	Rock	USACOE - KVK 1108	12/8/2003	40 07.00998N	073 41.10000W
621	Dredge Rock	Rock	USACOE - KVK 1110	12/8/2003	40 07.00998N	073 41.10000W
622	Dredge Rock	Rock	USACOE - KVK 1111	12/9/2003	40 06.91998N	073 41.22000W
623	Dredge Rock	Rock	USACOE - KVK 1112	12/9/2003	40 07.12002N	073 41.31000W
624	Dredge Rock	Rock	USACOE - KVK 1113	12/9/2003	40 06.91998N	073 41.08998W
625	Dredge Rock	Rock	USACOE - KVK 1114	12/10/2003	40 06.91002N	073 41.10000W
626	Dredge Rock	Rock	USACOE - KVK 1116	12/1/2003	40 07.12002N	073 41.20002W
627	Dredge Rock	Rock	USACOE - KVK 1117	12/12/2003	40 06.81000N	073 41.20002W
628	Dredge Rock	Rock	USACOE - KVK 1118	12/1/2003	40 06.79002N	073 41.20002W
629	Dredge Rock	Rock	USACOE - KVK 1119	12/12/2003	40 07.12998N	073 41.10000W
630	Dredge Rock	Rock	USACOE - KVK 1120	12/13/2003	40 06.82998N	073 41.10000W
631	Dredge Rock	Rock	USACOE - KVK 1121	12/13/2003	40 07.02000N	073 41.31000W
632	Dredge Rock	Rock	USACOE - KVK 1122	12/13/2003	40 06.82002N	073 41.08998W
633	Dredge Rock	Rock	USACOE - KVK 1123	12/13/2003	40 07.00998N	073 41.20002W
634	Dredge Rock	Rock	USACOE - KVK 1124	12/13/2003	40 06.72000N	073 41.20998W
635	Dredge Rock	Rock	USACOE - KVK 1125	12/14/2003	40 06.72000N	073 41.20998W
636	Dredge Rock	Rock	USACOE - KVK 1127	12/14/2003	40 07.09002N	073 41.29002W
637	Dredge Rock	Rock	USACOE - KVK 1129	12/16/2003	40 06.70998N	073 41.10000W
638	Dredge Rock	Rock	USACOE - KVK 1130	12/16/2003	40 07.12002N	073 41.20998W
639	Dredge Rock	Rock	USACOE - KVK 1131	12/17/2003	40 06.82998N	073 41.17998W
640	Dredge Rock	Rock	USACOE - KVK 1132	12/17/2003	40 07.12002N	073 41.29998W
641	Dredge Rock	Rock	USACOE - KVK 1134	12/19/2003	40 07.02000N	073 41.22000W
642	Dredge Rock	Rock	USACOE - KVK 1135	12/22/2003	40 07.12002N	073 41.19000W
643	Dredge Rock	Rock	USACOE - KVK 1136	12/22/2003	40 07.09998N	073 41.29998W

SHARK RIVER REEF

ID #	Name	Description	Sponsor	Date Deployed	Latitude	Longitude
644	Dredge Rock	Rock	USACOE - KVK 1138	12/23/2003	40 07.12002N	073 41.08998W
645	Dredge Rock	Rock	USACOE - KVK 1140	12/26/2003	40 07.12998N	073 41.17002W
646	Dredge Rock	Rock	USACOE - KVK 1142	12/27/2003	40 07.00998N	073 41.19000W
647	Dredge Rock	Rock	USACOE - KVK 1141	12/27/2003	40 07.12998N	073 41.19000W
648	Dredge Rock	Rock	USACOE - KVK 1144	12/27/2003	40 07.00998N	073 41.10000W
649	Dredge Rock	Rock	USACOE - KVK 1145	12/28/2003	40 07.32000N	073 41.29998W
650	Dredge Rock	Rock	USACOE - KVK 1146	12/28/2003	40 06.91998N	073 41.20002W
651	Dredge Rock	Rock	USACOE - KVK 1147	12/29/2003	40 07.03002N	073 41.17002W
652	Dredge Rock	Rock	USACOE - KVK 1154	12/31/2003	40 06.84000N	073 41.10000W
653	Dredge Rock	Rock	USACOE - KVK 1148	12/29/2003	40 07.14000N	073 41.08998W
654	Dredge Rock	Rock	USACOE - KVK 1149	12/29/2003	40 06.91998N	073 41.08998W
655	Dredge Rock	Rock	USACOE - KVK 1150	12/29/2003	40 07.03998N	073 41.10000W
656	Dredge Rock	Rock	USACOE - KVK 1151	12/30/2003	40 06.82002N	073 41.19000W
657	Dredge Rock	Rock	USACOE - KVK 1152	12/30/2003	40 07.03998N	073 41.29998W
658	Dredge Rock	Rock	USACOE - KVK 1153	12/31/2003	40 07.12998N	073 41.29002W
659	Dredge Rock	Rock	USACOE - KVK 903	9/1/2003	40 07.30002N	073 41.62002W
660	Dredge Rock	Rock	USACOE - KVK 1155	1/1/2004	40 06.70998N	073 41.19000W
661	Dredge Rock	Rock	USACOE - KVK 1156	1/2/2004	40 07.03998N	073 41.19000W
662	Dredge Rock	Rock	USACOE - KVK 1157	1/4/2004	40 06.70998N	073 41.10000W
663	Dredge Rock	Rock	USACOE - KVK 1158	1/5/2004	40 07.02000N	073 41.10000W
664	Dredge Rock	Rock	USACOE - KVK 1159	1/6/2004	40 07.11000N	073 41.29998W
665	Dredge Rock	Rock	USACOE - KVK 1160	1/8/2004	40 07.12002N	073 41.19000W
666	Dredge Rock	Rock	USACOE - KVK 1161	1/9/2004	40 07.12002N	073 41.20002W
667	Dredge Rock	Rock	USACOE - KVK 1162	1/9/2004	40 06.91998N	073 41.20002W
668	Dredge Rock	Rock	USACOE - KVK 1163	1/9/2004	40 07.11000N	073 41.10000W
669	Dredge Rock	Rock	USACOE - KVK 1164	1/11/2004	40 06.94002N	073 41.10000W
670	Dredge Rock	Rock	USACOE - KVK 1165	1/1/2004	40 07.02000N	073 41.28000W
672	Dredge Rock	Rock	USACOE - KVK 1167	1/12/2004	40 07.00998N	073 41.17998W
673	Dredge Rock	Rock	USACOE - KVK 1168	1/12/2004	40 07.02000N	073 41.29998W
674	Dredge Rock	Rock	USACOE - KVK 1170	1/13/2004	40 07.02000N	073 41.11002W
675	Dredge Rock	Rock	USACOE - KVK 1171	1/13/2004	40 06.81000N	073 41.17998W
676	Dredge Rock	Rock	USACOE - KVK 1172	1/13/2004	40 06.91002N	073 41.17998W
677	Dredge Rock	Rock	USACOE - KVK 1175	1/14/2004	40 06.91002N	073 41.08998W
678	Dredge Rock	Rock	USACOE - KVK 1178	1/15/2004	40 07.00002N	073 41.23002W
679	Dredge Rock	Rock	USACOE - KVK 1176	1/14/2004	40 07.03002N	073 41.11002W
680	Dredge Rock	Rock	USACOE - KVK 1169	1/13/2004	40 06.82998N	073 41.20002W
681	Dredge Rock	Rock	USACOE - KVK 1100	11/30/2003	40 07.00998N	073 41.31000W
682	Dredge Rock	Rock	USACOE - KVK 1137	12/22/2003	40 07.09998N	073 41.29998W
684	Dredge Rock	Rock	USACOE - KVK 1306	2/16/2004	40 06.97002N	073 41.14002W
685	Dredge Rock	Rock	USACOE - KVK 1310	2/17/2004	40 06.91002N	073 41.17002W
686	Dredge Rock	Rock	USACOE - KVK 1314	2/18/2004	40 06.82002N	073 41.20998W

SHARK RIVER REEF

ID #	Name	Description	Sponsor	Date	Latitude	Longitude
				Deployed		
687	Dredge Rock	Rock	USACOE - KVK 1276	2/10/2004	40 07.06998N	073 41.22000W
688	Dredge Rock	Rock	USACOE - KVK 1139	12/23/2003	40 07.02000N	073 41.29002W
689	Dredge Rock	Rock	USACOE - KVK 1178	1/15/2004	40 06.70002N	073 41.23002W
690	Dredge Rock	Rock	USACOE - KVK 1179	1/15/2004	40 06.81000N	073 41.20002W
691	Dredge Rock	Rock	USACOE - KVK 1180	1/15/2004	40 07.12002N	073 41.25000W
692	Dredge Rock	Rock	USACOE - KVK 1181	1/17/2004	40 06.81000N	073 41.17998W
693	Dredge Rock	Rock	USACOE - KVK 1186	1/18/2004	40 06.81000N	073 41.08998W
694	Dredge Rock	Rock	USACOE - KVK 1187	1/18/2004	40 07.12002N	073 41.29002W
695	Dredge Rock	Rock	USACOE - KVK 1188	1/19/2004	40 07.09998N	073 41.13000W
696	Dredge Rock	Rock	USACOE - KVK 1189	1/18/2004	40 06.82002N	073 41.08998W
697	Dredge Rock	Rock	USACOE - KVK 1190	1/19/2004	40 06.70998N	073 41.20002W
698	Dredge Rock	Rock	USACOE - KVK 1192	1/19/2004	40 06.70998N	073 41.19000W
699	Dredge Rock	Rock	USACOE - KVK 1193	1/19/2004	40 07.12002N	073 41.11998W
700	Dredge Rock	Rock	USACOE - KVK 1194	1/20/2004	40 06.72000N	073 41.11002W
701	Dredge Rock	Rock	USACOE - KVK 1195	1/20/2004	40 07.02000N	073 41.31000W
702	Dredge Rock	Rock	USACOE - KVK 1196	1/20/2004	40 07.00998N	073 41.31000W
703	Dredge Rock	Rock	USACOE - KVK 1197	1/21/2004	40 06.72000N	073 41.08998W
704	Dredge Rock	Rock	USACOE - KVK 1198	1/21/2004	40 07.09002N	073 41.29002W
705	Dredge Rock	Rock	USACOE - KVK 1199	1/21/2004	40 07.00998N	073 41.20998W
706	Dredge Rock	Rock	USACOE - KVK 1200	1/21/2004	40 07.03002N	073 41.19000W
707	Dredge Rock	Rock	USACOE - KVK 1201	1/21/2004	40 07.12002N	073 41.29998W
709	Dredge Rock	Rock	USACOE - KVK 1203	1/22/2004	40 07.12002N	073 41.20998W
710	Dredge Rock	Rock	USACOE - KVK 1204	1/22/2004	40 07.11000N	073 41.17998W
711	Dredge Rock	Rock	USACOE - KVK 1205	1/22/2004	40 07.09998N	073 41.17002W
712	Dredge Rock	Rock	USACOE - KVK 1206	1/22/2004	40 07.12002N	073 41.08998W
714	Dredge Rock	Rock	USACOE - KVK 1208	1/23/2004	40 07.11000N	073 41.11002W
715	Dredge Rock	Rock	USACOE - KVK 1209	1/23/2004	40 07.12002N	073 41.20998W
716	Dredge Rock	Rock	USACOE - KVK 1210	1/23/2004	40 07.00002N	073 41.31000W
717	Dredge Rock	Rock	USACOE - KVK 1211	1/24/2004	40 07.02000N	073 41.29998W
718	Dredge Rock	Rock	USACOE - KVK 1212	1/24/2004	40 07.11000N	073 41.11998W
719	Dredge Rock	Rock	USACOE - KVK 1213	1/25/2004	40 07.03002N	073 41.20002W
720	Dredge Rock	Rock	USACOE - KVK 1214	1/25/2004	40 07.00998N	073 41.20002W
721	Dredge Rock	Rock	USACOE - KVK 1215	1/25/2004	40 07.03002N	073 41.29998W
722	Dredge Rock	Rock	USACOE - KVK 1216	1/25/2004	40 06.94002N	073 41.20998W
723	Dredge Rock	Rock	USACOE - KVK 1217	1/26/2004	40 07.00998N	073 41.08998W
725	Dredge Rock	Rock	USACOE - KVK 1219	1/26/2004	40 07.00998N	073 41.20998W
726	Dredge Rock	Rock	USACOE - KVK 1220	1/26/2004	40 06.97998N	073 41.20002W
727	Dredge Rock	Rock	USACOE - KVK 1221	1/26/2004	40 06.91998N	073 41.17998W
728	Dredge Rock	Rock	USACOE - KVK 1222	1/27/2004	40 06.93000N	073 41.08998W
729	Dredge Rock	Rock	USACOE - KVK 1224	1/28/2004	40 06.94998N	073 41.32002W
730	Dredge Rock	Rock	USACOE - KVK 1225	1/28/2004	40 06.82002N	073 41.20002W

SHARK RIVER REEF

ID #	Name	Description	Sponsor	Date	Latitude	Longitude
				Deployed		
732	Dredge Rock	Rock	USACOE - KVK 1233	1/30/2004	40 06.70998N	073 41.08998W
734	Dredge Rock	Rock	USACOE - KVK 1237	1/31/2004	40 07.00998N	073 41.31000W
735	Dredge Rock	Rock	USACOE - KVK 1238	1/31/2004	40 06.82002N	073 41.20998W
736	Dredge Rock	Rock	USACOE - KVK 1239	1/31/2004	40 06.76998N	073 41.23002W
737	Dredge Rock	Rock	USACOE - KVK 1240	2/1/2004	40 06.82002N	073 41.08998W
738	Dredge Rock	Rock	USACOE - KVK 1241	2/1/2004	40 06.72000N	073 41.11998W
739	Dredge Rock	Rock	USACOE - KVK 1242	2/1/2004	40 07.00002N	073 41.20002W
740	Dredge Rock	Rock	USACOE - KVK 1243	2/2/2004	40 06.73002N	073 41.11002W
741	Dredge Rock	Rock	USACOE - KVK 1244	2/2/2004	40 07.12002N	073 41.29002W
742	Dredge Rock	Rock	USACOE - KVK 1245	2/3/2004	40 07.12002N	073 41.20998W
743	Dredge Rock	Rock	USACOE - KVK 1246	2/3/2004	40 07.08000N	073 41.10000W
744	Dredge Rock	Rock	USACOE - KVK 1247	2/3/2004	40 07.12998N	073 41.11002W
745	Dredge Rock	Rock	USACOE - KVK 1248	2/4/2004	40 07.06998N	073 41.08998W
746	Dredge Rock	Rock	USACOE - KVK 1249	2/4/2004	40 07.02000N	073 41.31000W
747	Dredge Rock	Rock	USACOE - KVK 1250	2/4/2004	40 07.03998N	073 41.29002W
748	Dredge Rock	Rock	USACOE - KVK 1251	2/5/2004	40 07.02000N	073 41.20998W
749	Dredge Rock	Rock	USACOE - KVK 1252	2/5/2004	40 07.11000N	073 41.29002W
750	Dredge Rock	Rock	USACOE - KVK 1253	2/5/2004	40 06.70998N	073 41.26998W
751	Dredge Rock	Rock	USACOE - KVK 1254	2/6/2004	40 07.03002N	073 41.20998W
752	Dredge Rock	Rock	USACOE - KVK 1255	2/6/2004	40 07.00998N	073 41.08998W
753	Dredge Rock	Rock	USACOE - KVK 1256	2/7/2004	40 07.00998N	073 41.22000W
754	Dredge Rock	Rock	USACOE - KVK 1257	2/7/2004	40 06.96000N	073 41.20998W
755	Dredge Rock	Rock	USACOE - KVK 1258	2/7/2004	40 07.12002N	073 41.19000W
756	Dredge Rock	Rock	USACOE - KVK 1259	2/7/2004	40 06.67998N	073 41.08998W
757	Dredge Rock	Rock	USACOE - KVK 1260	2/8/2004	40 07.00002N	073 41.10000W
759	Dredge Rock	Rock	USACOE - KVK 1262	2/8/2004	40 06.93000N	073 41.20002W
760	Dredge Rock	Rock	USACOE - KVK 1263	2/8/2004	40 06.58002N	073 41.17998W
761	Dredge Rock	Rock	USACOE - KVK 1264	2/9/2004	40 07.12002N	073 41.29998W
763	Dredge Rock	Rock	USACOE - KVK 1270	2/9/2004	40 07.12998N	073 41.32002W
764	Dredge Rock	Rock	USACOE - KVK 1271	2/9/2004	40 07.12002N	073 41.19000W
765	Dredge Rock	Rock	USACOE - KVK 1272	2/9/2004	40 07.12998N	073 41.08998W
766	Dredge Rock	Rock	USACOE - KVK 1274	2/10/2004	40 07.12002N	073 41.11002W
767	Dredge Rock	Rock	USACOE - KVK 1273	2/10/2004	40 07.09002N	073 41.20998W
769	Dredge Rock	Rock	USACOE - KVK 1276	2/10/2004	40 07.12002N	073 41.11998W
770	Dredge Rock	Rock	USACOE - KVK 1277	2/10/2004	40 07.09998N	073 41.20002W
771	Dredge Rock	Rock	USACOE - KVK 1278	2/11/2004	40 07.09002N	073 41.19000W
772	Dredge Rock	Rock	USACOE - KVK 1279	2/11/2004	40 07.09002N	073 41.19000W
773	Dredge Rock	Rock	USACOE - KVK 1281	2/11/2004	40 07.00998N	073 41.20002W
774	Dredge Rock	Rock	USACOE - KVK 1282	2/11/2004	40 06.93000N	073 41.17998W
775	Dredge Rock	Rock	USACOE - KVK 1283	2/11/2004	40 07.11000N	073 41.29998W
776	Dredge Rock	Rock	USACOE - KVK 1284	2/12/2004	40 07.00998N	073 41.29998W

SHARK RIVER REEF

ID #	Name	Description	Sponsor	Date		
				Deployed	Latitude	Longitude
777	Dredge Rock	Rock	USACOE - KVK 1285	2/12/2004	40 07.11000N	073 41.10000W
779	Dredge Rock	Rock	USACOE - KVK 1288	2/13/2004	40 07.00998N	073 41.08998W
781	Dredge Rock	Rock	USACOE - KVK 1290	2/13/2004	40 07.12998N	073 41.31000W
782	Dredge Rock	Rock	USACOE - KVK 1291	2/13/2004	40 07.12998N	073 41.29998W
783	Dredge Rock	Rock	USACOE - KVK 1292	2/13/2004	40 06.70998N	073 41.23998W
784	Dredge Rock	Rock	USACOE - KVK 1296	2/14/2004	40 06.88002N	073 41.20998W
785	Dredge Rock	Rock	USACOE - KVK 1297	2/14/2004	40 07.00998N	073 41.31000W
786	Dredge Rock	Rock	USACOE - KVK 1298	2/14/2004	40 07.00002N	073 41.20002W
787	Dredge Rock	Rock	USACOE - KVK 1300	2/15/2004	40 07.12998N	073 41.17998W
788	Dredge Rock	Rock	USACOE - KVK 1301	2/15/2004	40 07.00998N	073 41.20998W
789	Dredge Rock	Rock	USACOE - KVK 1302	2/15/2004	40 06.82002N	073 41.11998W
790	Dredge Rock	Rock	USACOE - KVK 1303	2/16/2004	40 07.00998N	073 41.14998W
791	Dredge Rock	Rock	USACOE - KVK 1304	2/16/2004	40 07.03002N	073 41.20998W
792	Dredge Rock	Rock	USACOE - KVK 1305	2/16/2004	40 06.85998N	073 41.08998W
793	Dredge Rock	Rock	USACOE - KVK 1307	2/16/2004	40 06.91998N	073 41.20002W
794	Dredge Rock	Rock	USACOE - KVK 1315	2/18/2004	40 06.91998N	073 41.20002W
795	Dredge Rock	Rock	USACOE - KVK 1316	2/19/2004	40 06.93000N	073 41.20998W
796	Dredge Rock	Rock	USACOE - KVK 1317	2/20/2004	40 06.91998N	073 41.17998W
798	Dredge Rock	Rock	USACOE - KVK 1320	2/20/2004	40 06.55002N	073 41.10000W
799	Dredge Rock	Rock	USACOE - KVK 1321	2/20/2004	40 06.72000N	073 41.08998W
800	Dredge Rock	Rock	USACOE - KVK 1323	2/23/2004	40 07.12998N	073 41.08998W
801	Dredge Rock	Rock	USACOE - KVK 1324	2/21/2004	40 06.93000N	073 41.20998W
802	Dredge Rock	Rock	USACOE - KVK 1325	2/21/2004	40 07.12998N	073 41.10000W
804	Dredge Rock	Rock	USACOE - KVK 1327	2/22/2004	40 06.81000N	073 41.20998W
806	Dredge Rock	Rock	USACOE - KVK 1329	2/22/2004	40 07.12998N	073 41.11998W
807	Dredge Rock	Rock	USACOE - KVK 1330	2/22/2004	40 06.70998N	073 41.20002W
808	Dredge Rock	Rock	USACOE - KVK 1332	2/23/2004	40 07.14000N	073 41.08998W
809	Dredge Rock	Rock	USACOE - KVK 1333	2/23/2004	40 07.09002N	073 41.11998W
810	Dredge Rock	Rock	USACOE - KVK 1336	2/24/2004	40 06.82998N	073 41.08998W
811	Dredge Rock	Rock	USACOE - KVK 1337	2/24/2004	40 06.91998N	073 41.10000W
812	Dredge Rock	Rock	USACOE - KVK 1339	2/24/2004	40 06.91998N	073 41.10000W
813	Dredge Rock	Rock	USACOE - KVK 1340	2/25/2004	40 06.91002N	073 41.17002W
814	Dredge Rock	Rock	USACOE - KVK 1341	2/25/2004	40 06.91998N	073 41.08998W
815	Dredge Rock	Rock	USACOE - KVK 1343	2/25/2004	40 06.91998N	073 41.20002W
817	Dredge Rock	Rock	USACOE - KVK 1345	2/26/2004	40 06.82002N	073 41.20002W
818	Dredge Rock	Rock	USACOE - KVK 1346	2/26/2004	40 06.79002N	073 41.08998W
820	Dredge Rock	Rock	USACOE - KVK 1349	2/26/2004	40 06.73002N	073 41.11002W
821	Dredge Rock	Rock	USACOE - KVK 1350	2/27/2004	40 06.73002N	073 41.08998W
822	Dredge Rock	Rock	USACOE - KVK 1351	2/27/2004	40 06.79998N	073 41.11998W
824	Dredge Rock	Rock	USACOE - KVK 1353	2/27/2004	40 06.82002N	073 41.20002W
825	Dredge Rock	Rock	USACOE - KVK 1358	2/28/2004	40 06.94998N	073 41.08998W

SHARK RIVER REEF

ID #	Name	Description	Sponsor	Date	Latitude	Longitude
				Deployed		
826	Dredge Rock	Rock	USACOE - KVK 1360	2/28/2004	40 06.79002N	073 41.08998W
829	Dredge Rock	Rock	USACOE - KVK 1362	2/28/2004	40 06.93000N	073 41.11002W
830	Dredge Rock	Rock	USACOE - KVK 1365	2/29/2004	40 06.94002N	073 41.08998W
831	Dredge Rock	Rock	USACOE - KVK 1366	2/29/2004	40 06.70998N	073 41.11002W
832	Dredge Rock	Rock	USACOE - KVK 1367	2/29/2004	40 06.91998N	073 41.10000W
833	Dredge Rock	Rock	USACOE - KVK 1364	2/29/2004	40 06.90000N	073 41.08998W
834	Dredge Rock	Rock	USACOE - KVK 1363	2/29/2004	40 06.93000N	073 41.10000W
835	Dredge Rock	Rock	USACOE - KVK 1359	2/28/2004	40 06.67002N	073 41.20002W
836	Dredge Rock	Rock	USACOE - KVK 1355	2/28/2004	40 06.91998N	073 41.11998W
837	Dredge Rock	Rock	USACOE - KVK 1375	3/1/2004	40 06.82002N	073 41.08998W
838	Dredge Rock	Rock	USACOE - KVK 1377	3/2/2004	40 06.73002N	073 41.20002W
839	Dredge Rock	Rock	USACOE - KVK 1378	3/2/2004	40 06.82998N	073 41.17998W
840	Dredge Rock	Rock	USACOE - KVK 1381	3/2/2004	40 06.67998N	073 41.08998W
841	Dredge Rock	Rock	USACOE - KVK 1383	3/3/2004	40 06.82998N	073 41.20002W
843	Dredge Rock	Rock	USACOE - KVK 1380	3/2/2004	40 06.82002N	073 41.08998W
844	Dredge Rock	Rock	USACOE - KVK 1385	3/3/2004	40 06.82002N	073 41.10000W
845	Dredge Rock	Rock	USACOE - KVK 1382	3/3/2004	40 06.66000N	073 41.10000W
846	Dredge Rock	Rock	USACOE - KVK 1387	3/4/2004	40 06.82998N	073 41.19000W
847	Dredge Rock	Rock	USACOE - KVK 1388	3/4/2004	40 06.82998N	073 41.19000W
848	Dredge Rock	Rock	USACOE - KVK 1389	3/4/2004	40 06.79002N	073 41.22000W
849	Dredge Rock	Rock	USACOE - KVK 1396	3/5/2004	40 06.82998N	073 41.19000W
850	Dredge Rock	Rock	USACOE - KVK 1393	3/5/2004	40 06.82998N	073 41.20002W
851	Dredge Rock	Rock	USACOE - KVK 1391	3/4/2004	40 06.81000N	073 41.11002W
852	Dredge Rock	Rock	USACOE - KVK 1390	3/4/2004	40 06.79002N	073 41.19000W
853	Dredge Rock	Rock	USACOE - KVK 1394	3/5/2004	40 06.82998N	073 41.08998W
854	Dredge Rock	Rock	USACOE - KVK 1400	3/6/2004	40 06.91998N	073 41.20002W
855	Dredge Rock	Rock	USACOE - KVK 1406	3/8/2004	40 06.82002N	073 41.19000W
856	Dredge Rock	Rock	USACOE - KVK 1397	3/6/2004	40 06.91998N	073 41.19000W
857	Dredge Rock	Rock	USACOE - KVK 1398	3/6/2004	40 06.94002N	073 41.17002W
858	Dredge Rock	Rock	USACOE - KVK 1404	3/7/2004	40 07.00998N	073 41.10000W
860	Dredge Rock	Rock	USACOE - KVK 1366	2/29/2004	40 06.70998N	073 41.11002W
861	Dredge Rock	Rock	USACOE - KVK 1367	2/29/2004	40 06.93000N	073 41.10000W
862	Dredge Rock	Rock	USACOE - KVK 1368	2/29/2004	40 06.93000N	073 41.11002W
863	Dredge Rock	Rock	USACOE - KVK 1369	3/1/2004	40 06.91002N	073 41.11002W
866	Dredge Rock	Rock	USACOE - KVK 1373	3/1/2004	40 06.91002N	073 41.08998W
867	Dredge Rock	Rock	USACOE - KVK 1408	3/8/2004	40 06.82002N	073 41.20002W
868	Dredge Rock	Rock	USACOE - KVK 1411	3/9/2004	40 06.84000N	073 41.08998W
869	Dredge Rock	Rock	USACOE - KVK 1376	3/1/2004	40 06.93000N	073 41.10000W
871	Dredge Rock	Rock	USACOE - KVK 1417	3/12/2004	40 06.69000N	073 41.08998W
872	Dredge Rock	Rock	USACOE - KVK 1421	3/13/2004	40 06.67002N	073 41.19000W
873	Dredge Rock	Rock	USACOE - KVK 1422	3/14/2004	40 06.67998N	073 41.19000W

SHARK RIVER REEF

ID #	Name	Description	Sponsor	Date	Latitude	Longitude
				Deployed		
874	Dredge Rock	Rock	USACOE - KVK 1415	3/12/2004	40 06.73002N	073 41.19000W
875	Dredge Rock	Rock	USACOE - KVK 1419	3/13/2004	40 06.76998N	073 41.11998W
876	Dredge Rock	Rock	USACOE - KVK 1420	3/13/2004	40 06.67002N	073 41.20002W
877	Dredge Rock	Rock	USACOE - KVK 1412	3/9/2004	40 06.67998N	073 41.22000W
878	Dredge Rock	Rock	USACOE - KVK 1424	3/14/2004	40 07.21998N	073 41.50998W
879	Dredge Rock	Rock	USACOE - KVK 1425	3/15/2004	40 06.67002N	073 41.20002W
880	Dredge Rock	Rock	USACOE - KVK 1428	3/16/2004	40 06.72000N	073 41.08998W
881	Dredge Rock	Rock	USACOE - KVK 1427	3/15/2004	40 06.67998N	073 41.20002W
882	Dredge Rock	Rock	USACOE - KVK 1431	3/18/2004	40 06.67998N	073 41.19000W
883	Dredge Rock	Rock	USACOE - KVK 1432	3/18/2004	40 06.72000N	073 41.20002W
884	Dredge Rock	Rock	USACOE - KVK 1433	3/18/2004	40 06.72000N	073 41.20002W
885	Dredge Rock	Rock	USACOE - KVK 1434	3/18/2004	40 06.72000N	073 41.19000W
886	Dredge Rock	Rock	USACOE - KVK 1437	3/20/2004	40 06.73002N	073 41.10000W
887	Dredge Rock	Rock	USACOE - KVK 1440	3/22/2004	40 06.67002N	073 41.08998W
888	Dredge Rock	Rock	USACOE - KVK 1441	3/22/2004	40 07.09002N	073 41.20002W
889	Dredge Rock	Rock	USACOE - KVK 1442	3/22/2004	40 06.73002N	073 41.10000W
890	Dredge Rock	Rock	USACOE - KVK 1444	3/23/2004	40 07.12998N	073 41.29002W
891	Dredge Rock	Rock	USACOE - KVK 1465	3/30/2004	40 07.18998N	073 41.71998W
892	Dredge Rock	Rock	USACOE - KVK 1466	3/31/2004	40 07.18998N	073 41.62998W
893	Dredge Rock	Rock	USACOE - KVK 1467	3/31/2004	40 07.21002N	073 41.53002W
894	Dredge Rock	Rock	USACOE - KVK 1468	3/31/2004	40 07.20000N	073 41.62002W
895	Dredge Rock	Rock	USACOE - KVK 1469	4/1/2004	40 07.18002N	073 41.73000W
896	Dredge Rock	Rock	USACOE - KVK 1470	4/1/2004	40 07.20000N	073 41.53002W
897	Dredge Rock	Rock	USACOE - KVK 1445	3/23/2004	40 07.12002N	073 41.29002W
898	Dredge Rock	Rock	USACOE - KVK 1446	3/24/2004	40 07.12002N	073 41.29998W
899	Dredge Rock	Rock	USACOE - KVK 1447	3/24/2004	40 07.03002N	073 41.29002W
900	Dredge Rock	Rock	USACOE - KVK 1451	3/25/2004	40 07.03002N	073 41.29002W
901	Dredge Rock	Rock	USACOE - KVK 1453	3/26/2004	40 06.93000N	073 41.20002W
902	Dredge Rock	Rock	USACOE - KVK 1456	3/26/2004	40 07.03002N	073 41.08998W
903	Dredge Rock	Rock	USACOE - KVK 1457	3/27/2004	40 06.91998N	073 41.19000W
905	Dredge Rock	Rock	USACOE - KVK 1459	3/27/2004	40 06.91998N	073 41.20002W
906	Dredge Rock	Rock	USACOE - KVK 1460	3/27/2004	40 07.03002N	073 41.29002W
907	Dredge Rock	Rock	USACOE - KVK 1461	3/28/2004	40 07.00002N	073 41.31000W
908	Dredge Rock	Rock	USACOE - KVK 1463	3/30/2004	40 07.20000N	073 41.53002W
909	Dredge Rock	Rock	USACOE - KVK 1464	3/30/2004	40 07.18998N	073 41.73000W
910	Dredge Rock	Rock	USACOE - KVK 1465	3/30/2004	40 07.18998N	073 41.71998W
911	Dredge Rock	Rock	USACOE - KVK 1466	3/31/2004	40 07.18998N	073 41.64000W
912	Dredge Rock	Rock	USACOE - KVK 1476	4/3/2004	40 07.20000N	073 41.16000W
913	Dredge Rock	Rock	USACOE - KVK 1478	4/3/2004	40 07.18998N	073 41.62998W
914	Dredge Rock	Rock	USACOE - KVK 1479	4/3/2004	40 07.21002N	073 41.41998W
915	Dredge Rock	Rock	USACOE - KVK 1480	4/4/2004	40 07.21002N	073 41.08998W

SHARK RIVER REEF

ID #	Name	Description	Sponsor	Date	Latitude	Longitude
				Deployed		
916	Dredge Rock	Rock	USACOE - KVK 1481	4/6/2004	40 07.21002N	073 41.44002W
917	Dredge Rock	Rock	USACOE - KVK 1482	4/5/2004	40 07.20000N	073 41.62002W
918	Dredge Rock	Rock	USACOE - KVK 1483	4/5/2004	40 07.18998N	073 41.74002W
919	Dredge Rock	Rock	USACOE - KVK 1484	4/6/2004	40 07.20000N	073 41.61000W
920	Dredge Rock	Rock	USACOE - KVK 1487	4/7/2004	40 07.21998N	073 41.14002W
921	Dredge Rock	Rock	USACOE - KVK 1475	4/2/2004	40 07.18998N	073 41.53998W
922	Dredge Rock	Rock	USACOE - KVK 1474	4/2/2004	40 07.18998N	073 41.59998W
923	Dredge Rock	Rock	USACOE - KVK 1473	4/2/2004	40 07.18998N	073 41.65002W
924	Dredge Rock	Rock	USACOE - KVK 1472	4/1/2004	40 07.18002N	073 41.71998W
925	Dredge Rock	Rock	USACOE - KVK 1471	4/1/2004	40 07.20000N	073 41.73000W
926	Dredge Rock	Rock	USACOE - KVK 1488	4/7/2004	40 07.20000N	073 41.29002W
927	Dredge Rock	Rock	USACOE - KVK 1489	4/8/2004	40 07.20000N	073 41.59998W
928	Dredge Rock	Rock	USACOE - KVK 1490	4/8/2004	40 07.20000N	073 41.28000W
929	Dredge Rock	Rock	USACOE - KVK 1491	4/9/2004	40 07.20000N	073 41.55000W
930	Dredge Rock	Rock	USACOE - KVK 1492	4/9/2004	40 07.20000N	073 41.62998W
931	Dredge Rock	Rock	USACOE - KVK 1494	4/10/2004	40 07.18998N	073 41.65002W
932	Dredge Rock	Rock	USACOE - KVK 1495	4/10/2004	40 07.20000N	073 41.53998W
933	Dredge Rock	Rock	USACOE - KVK 1497	4/11/2004	40 07.20000N	073 41.65002W
934	Dredge Rock	Rock	USACOE - KVK 1499	4/12/2004	40 07.21002N	073 41.64000W
935	Dredge Rock	Rock	USACOE - KVK 1500	4/12/2004	40 07.18998N	073 41.38998W
936	Dredge Rock	Rock	USACOE - KVK 1501	4/14/2004	40 07.18998N	073 41.71998W
937	Dredge Rock	Rock	USACOE - KVK 1502	4/15/2004	40 07.21002N	073 41.32998W
938	Dredge Rock	Rock	USACOE - KVK 1503	4/15/2004	40 07.18998N	073 41.62002W
939	Dredge Rock	Rock	USACOE - KVK 1504	4/15/2004	40 07.18998N	073 41.62998W
940	Dredge Rock	Rock	USACOE - KVK 1505	4/15/2004	40 07.20000N	073 41.50002W
941	Dredge Rock	Rock	USACOE - KVK 1506	4/16/2004	40 07.18998N	073 41.53002W
942	Dredge Rock	Rock	USACOE - KVK 1507	4/16/2004	40 07.20000N	073 41.20002W
943	Dredge Rock	Rock	USACOE - KVK 1508	4/16/2004	40 07.18998N	073 41.62002W
944	Dredge Rock	Rock	USACOE - KVK 1509	4/17/2004	40 07.18998N	073 41.53998W
945	Dredge Rock	Rock	USACOE - KVK 1510	4/17/2004	40 07.18998N	073 41.62998W
946	Dredge Rock	Rock	USACOE - KVK 1511	4/18/2004	40 07.18002N	073 41.74002W
947	Dredge Rock	Rock	USACOE - KVK 1512	4/18/2004	40 07.21002N	073 41.58000W
948	Dredge Rock	Rock	USACOE - KVK 1513	4/18/2004	40 07.20000N	073 41.71998W
949	Dredge Rock	Rock	USACOE - KVK 1514	4/18/2004	40 07.18998N	073 41.53002W
950	Dredge Rock	Rock	USACOE - KVK 1515	4/18/2004	40 07.20000N	073 41.13000W
951	Dredge Rock	Rock	USACOE - KVK 1516	4/19/2004	40 07.21002N	073 41.71998W
952	Dredge Rock	Rock	USACOE - KVK 1517	4/20/2004	40 07.20000N	073 41.32002W
953	Dredge Rock	Rock	USACOE - KVK 1519	4/20/2004	40 07.18998N	073 41.71998W
954	Dredge Rock	Rock	USACOE - KVK 1520	4/20/2004	40 07.18998N	073 41.62002W
955	Dredge Rock	Rock	USACOE - KVK 1521	4/21/2004	40 07.20000N	073 41.41998W
956	Dredge Rock	Rock	USACOE - KVK 1522	4/21/2004	40 07.20000N	073 41.22000W

SHARK RIVER REEF

ID #	Name	Description	Sponsor	Date		
				Deployed	Latitude	Longitude
957	Dredge Rock	Rock	USACOE - KVK 1523	4/21/2004	40 07.18998N	073 41.71998W
958	Dredge Rock	Rock	USACOE - KVK 1524	4/21/2004	40 07.20000N	073 41.32002W
959	Dredge Rock	Rock	USACOE - KVK 1525	4/21/2004	40 07.21002N	073 41.41998W
960	Dredge Rock	Rock	USACOE - KVK 1527	4/22/2004	40 07.18998N	073 41.62002W
961	Dredge Rock	Rock	USACOE - KVK 1529	4/23/2004	40 07.20000N	073 41.19000W
962	Dredge Rock	Rock	USACOE - KVK 1530	4/23/2004	40 07.20000N	073 41.71998W
963	Dredge Rock	Rock	USACOE - KVK 1531	4/24/2004	40 07.18998N	073 41.26998W
964	Dredge Rock	Rock	USACOE - KVK 1534	4/25/2004	40 07.18998N	073 41.71998W
966	Dredge Rock	Rock	USACOE - KVK 1536	4/25/2004	40 07.18998N	073 41.71002W
967	Dredge Rock	Rock	USACOE - KVK 1538	4/26/2004	40 07.18998N	073 41.71998W
968	Dredge Rock	Rock	USACOE - KVK 1539	4/26/2004	40 07.18998N	073 41.62002W
969	Dredge Rock	Rock	USACOE - KVK 1541	4/26/2004	40 07.20000N	073 41.41998W
970	Dredge Rock	Rock	USACOE - KVK 1542	4/26/2004	40 07.18998N	073 41.71998W
971	Dredge Rock	Rock	USACOE - KVK 1543	4/27/2004	40 07.20000N	073 41.62002W
972	Dredge Rock	Rock	USACOE - KVK 1544	4/27/2004	40 07.20000N	073 41.50998W
973	Dredge Rock	Rock	USACOE - KVK 1545	4/27/2004	40 07.20000N	073 41.41002W
974	Dredge Rock	Rock	USACOE - KVK 1546	4/27/2004	40 07.20000N	073 41.71998W
975	Dredge Rock	Rock	USACOE - KVK 1547	4/27/2004	40 07.20000N	073 41.29002W
976	Dredge Rock	Rock	USACOE - KVK 1548	4/28/2004	40 07.20000N	073 41.62002W
977	Dredge Rock	Rock	USACOE - KVK 1549	4/28/2004	40 07.20000N	073 41.59998W
978	Dredge Rock	Rock	USACOE - KVK 1553	4/29/2004	40 07.21002N	073 41.17002W
979	Dredge Rock	Rock	USACOE - KVK 1555	4/29/2004	40 07.18998N	073 41.61000W
980	Dredge Rock	Rock	USACOE - KVK 1556	4/30/2004	40 07.20000N	073 41.71002W
981	Dredge Rock	Rock	USACOE - KVK 1558	4/30/2004	40 07.20000N	073 41.62002W
982	Dredge Rock	Rock	USACOE - KVK 1560	4/30/2004	40 07.20000N	073 41.52000W
983	Dredge Rock	Rock	USACOE - KVK 1561	5/1/2004	40 07.20000N	073 41.59998W
984	Dredge Rock	Rock	USACOE - KVK 1563	5/1/2004	40 07.20000N	073 41.41002W
985	Dredge Rock	Rock	USACOE - KVK 1565	5/1/2004	40 07.20000N	073 41.62002W
986	Dredge Rock	Rock	USACOE - KVK 1566	5/2/2004	40 07.18998N	073 41.71998W
987	Dredge Rock	Rock	USACOE - KVK 1567	5/2/2004	40 07.20000N	073 41.23002W
988	Dredge Rock	Rock	USACOE - KVK 1568	5/2/2004	40 07.20000N	073 41.62998W
989	Dredge Rock	Rock	USACOE - KVK 1573	5/4/2004	40 07.21002N	073 41.41998W
990	Dredge Rock	Rock	USACOE - KVK 1571	5/3/2004	40 07.21002N	073 41.53998W
991	Dredge Rock	Rock	USACOE - KVK 1575	5/4/2004	40 07.20000N	073 41.50998W
992	Dredge Rock	Rock	USACOE - KVK 1576	5/5/2004	40 07.20000N	073 41.44002W
993	Dredge Rock	Rock	USACOE - KVK 1578	5/5/2004	40 07.18998N	073 41.28000W
994	Dredge Rock	Rock	USACOE - KVK 1579	5/6/2004	40 07.20000N	073 41.62998W
995	Dredge Rock	Rock	USACOE - KVK 1580	5/6/2004	40 07.20000N	073 41.17002W
996	Dredge Rock	Rock	USACOE - KVK 1582	5/6/2004	40 07.20000N	073 41.52000W
997	Dredge Rock	Rock	USACOE - KVK 1583	5/6/2004	40 07.20000N	073 41.71002W
998	Dredge Rock	Rock	USACOE - KVK 1584	5/7/2004	40 07.20000N	073 41.71002W

SHARK RIVER REEF

ID #	Name	Description	Sponsor	Date	Latitude	Longitude
				Deployed		
999	Dredge Rock	Rock	USACOE - KVK 1585	5/7/2004	40 07.18998N	073 41.43000W
1001	Dredge Rock	Rock	USACOE - KVK 1587	5/7/2004	40 07.18998N	073 41.23002W
1002	Dredge Rock	Rock	USACOE - KVK 1588	5/7/2004	40 07.18998N	073 41.32002W
1003	Dredge Rock	Rock	USACOE - KVK 1589	5/8/2004	40 07.20000N	073 41.50998W
1004	Dredge Rock	Rock	USACOE - KVK 1590	5/8/2004	40 07.20000N	073 41.43000W
1005	Dredge Rock	Rock	USACOE - KVK 1591	5/8/2004	40 07.21002N	073 41.23002W
1006	Dredge Rock	Rock	USACOE - KVK 1597	5/9/2004	40 07.21002N	073 41.71998W
1007	Dredge Rock	Rock	USACOE - KVK 1596	5/9/2004	40 07.21002N	073 41.71002W
1008	Dredge Rock	Rock	USACOE - KVK 1594	5/8/2004	40 07.20000N	073 41.73000W
1009	Dredge Rock	Rock	USACOE - KVK 1592	5/8/2004	40 07.18998N	073 41.38002W
1010	Dredge Rock	Rock	USACOE - KVK 1598	5/9/2004	40 07.20000N	073 41.52000W
1011	Dredge Rock	Rock	USACOE - KVK 1600	5/9/2004	40 07.18998N	073 41.32002W
1012	Dredge Rock	Rock	USACOE - KVK 1601	5/9/2004	40 07.18998N	073 41.38998W
1013	Dredge Rock	Rock	USACOE - KVK 1602	5/10/2004	40 07.18998N	073 41.41998W
1014	Dredge Rock	Rock	USACOE - KVK 1604	5/11/2004	40 07.20000N	073 41.26002W
1015	Dredge Rock	Rock	USACOE - KVK 1605	5/11/2004	40 07.21002N	073 41.32998W
1016	Dredge Rock	Rock	USACOE - KVK 1606	5/11/2004	40 07.18998N	073 41.20002W
1017	Dredge Rock	Rock	USACOE - KVK 1607	5/12/2004	40 07.18998N	073 41.53002W
1019	Dredge Rock	Rock	USACOE - KVK 1609	5/13/2004	40 07.18998N	073 41.44002W
1020	Dredge Rock	Rock	USACOE - KVK 1610	5/13/2004	40 07.20000N	073 41.50002W
1021	Dredge Rock	Rock	USACOE - KVK 1611	5/14/2004	40 07.18998N	073 41.50998W
1022	Dredge Rock	Rock	USACOE - KVK 1612	5/14/2004	40 07.20000N	073 41.53002W
1023	Dredge Rock	Rock	USACOE - KVK 1613	5/15/2004	40 07.18998N	073 41.43000W
1024	Dredge Rock	Rock	USACOE - KVK 1614	5/15/2004	40 07.20000N	073 41.50998W
1025	Dredge Rock	Rock	USACOE - KVK 1615	5/17/2004	40 07.18998N	073 41.29998W
1026	Dredge Rock	Rock	USACOE - KVK 1626	5/24/2004	40 07.18998N	073 41.32998W
1027	Dredge Rock	Rock	USACOE - KVK 1640	6/9/2004	40 07.20000N	073 41.55000W
1028	Dredge Rock	Rock	USACOE - KVK 1645	6/12/2004	40 07.20000N	073 41.50998W
1029	Dredge Rock	Rock	USACOE - KVK 1646	6/13/2004	40 07.18998N	073 41.53002W
1030	Dredge Rock	Rock	USACOE - KVK 1647	6/15/2004	40 07.20000N	073 41.53002W
1031	Dredge Rock	Rock	USACOE - KVK 1648	6/16/2004	40 07.20000N	073 41.35002W
1032	Dredge Rock	Rock	USACOE - KVK 1649	6/16/2004	40 07.20000N	073 41.32998W
1033	Dredge Rock	Rock	USACOE - KVK 1650	6/18/2004	40 07.20000N	073 41.53002W
1034	Dredge Rock	Rock	USACOE - KVK 1651	6/19/2004	40 07.18998N	073 41.32002W
1035	Dredge Rock	Rock	USACOE - KVK 1652	6/20/2004	40 07.20000N	073 41.32002W
1036	Dredge Rock	Rock	USACOE - KVK 1653	6/20/2004	40 07.18998N	073 41.22000W
1037	Dredge Rock	Rock	USACOE - KVK 1654	6/22/2004	40 07.18998N	073 41.53002W
1038	Dredge Rock	Rock	USACOE - KVK 1634	6/1/2004	40 07.18998N	073 41.56002W
1039	Dredge Rock	Rock	USACOE - KVK 1655	6/25/2004	40 07.20000N	073 41.53002W
1040	Dredge Rock	Rock	USACOE - KVK 1656	6/25/2004	40 07.20000N	073 41.32002W
1041	Dredge Rock	Rock	USACOE - KVK 1657	6/27/2004	40 07.18998N	073 41.23002W

SHARK RIVER REEF

ID #	Name	Description	Sponsor	Date		
				Deployed	Latitude	Longitude
1042	Dredge Rock	Rock	USACOE - KVK 1658	6/28/2004	40 07.18998N	073 41.53002W
1043	Dredge Rock	Rock	USACOE - KVK 1659	6/28/2004	40 07.18998N	073 41.32002W
1044	Dredge Rock	Rock	USACOE - KVK 1660	6/30/2004	40 07.18998N	073 41.53002W
1045	Dredge Rock	Rock	USACOE - KVK 1661	7/1/2004	40 07.18998N	073 41.32002W
1046	Dredge Rock	Rock	USACOE - KVK 1662	7/1/2004	40 07.18998N	073 41.22000W
1047	Dredge Rock	Rock	USACOE - KVK 1663	7/2/2004	40 07.18998N	073 41.32998W
1048	Dredge Rock	Rock	USACOE - KVK 1664	7/3/2004	40 07.18998N	073 41.53002W
1049	Dredge Rock	Rock	USACOE - KVK 1665	7/4/2004	40 07.20000N	073 41.32002W
1050	Dredge Rock	Rock	USACOE - KVK 1666	7/5/2004	40 07.20000N	073 41.53002W
1051	Dredge Rock	Rock	USACOE - KVK 1689	9/5/2004	40 07.20000N	073 41.17998W
1052	Dredge Rock	Rock	USACOE - KVK 246	9/25/2004	40 06.76998N	073 41.67000W
1053	Dredge Rock	Rock (red sandstone)	USACOE - KVK 1673	7/14/2004	40 07.20000N	073 41.23002W
1054	Dredge Rock	Rock (red sandstone)	USACOE - KVK 1672	7/12/2004	40 07.20000N	073 41.50998W
1055	Dredge Rock	Rock (red sandstone)	USACOE - KVK 1671	7/11/2004	40 07.20000N	073 41.29002W
1056	Dredge Rock	Rock (red sandstone)	USACOE - KVK 1670	7/10/2004	40 07.20000N	073 41.23002W
1057	Dredge Rock	Rock (red sandstone)	USACOE - KVK 1669	7/8/2004	40 07.20000N	073 41.53002W
1058	Dredge Rock	Rock (red sandstone)	USACOE - KVK 1668	7/7/2004	40 07.20000N	073 41.53002W
1059	Dredge Rock	Rock (red sandstone)	USACOE - KVK 1667	7/6/2004	40 07.20000N	073 41.32002W
1060	Dredge Rock	Rock (red sandstone)	USACOE - KVK 1687	9/1/2004	40 07.18998N	073 41.65998W
1061	Dredge Rock	Rock (red sandstone)	USACOE - Arthur Kill 81	4/10/2004	40 07.12002N	073 41.65998W
1062	Dredge Rock	Rock (red sandstone)	USACOE - Arthur Kill 82	4/8/2004	40 07.00998N	073 41.67000W
1063	Dredge Rock	Rock (red sandstone)	USACOE - Arthur Kill 89	4/12/2004	40 06.88002N	073 41.68002W
1064	Dredge Rock	Rock (red sandstone)	USACOE - Arthur Kill 88	4/15/2004	40 07.06002N	073 41.68002W
1065	Dredge Rock	Rock (red sandstone)	USACOE - Arthur Kill 89	4/15/2004	40 06.96000N	073 41.65998W
1066	Dredge Rock	Rock (red sandstone)	USACOE - Arthur Kill 90	4/17/2004	40 06.82002N	073 41.68002W
1067	Dredge Rock	Rock (red sandstone)	USACOE - Arthur Kill 91	4/18/2004	40 06.79002N	073 41.68998W
1068	Dredge Rock	Rock (red sandstone)	USACOE - Arthur Kill 92	4/18/2004	40 07.11000N	073 41.68998W
1069	Dredge Rock	Rock (red sandstone)	USACOE - Arthur Kill 94	4/30/2004	40 07.06998N	073 41.67000W
1070	Dredge Rock	Rock (red sandstone)	USACOE - Arthur Kill 95	4/21/2004	40 07.03002N	073 41.68002W
1071	Dredge Rock	Rock (red sandstone)	USACOE - Arthur Kill 96	4/23/2004	40 06.97002N	073 41.68002W
1072	Dredge Rock	Rock (red sandstone)	USACOE - Arthur Kill 97	4/24/2004	40 06.91998N	073 41.68002W
1073	Dredge Rock	Rock (red sandstone)	USACOE - Arthur Kill 98	4/25/2004	40 06.82002N	073 41.68002W
1074	Dredge Rock	Rock (red sandstone)	USACOE - Arthur Kill 100	4/28/2004	40 07.09998N	073 41.67000W
1075	Dredge Rock	Rock (red sandstone)	USACOE - Arthur Kill 101	4/30/2004	40 06.76998N	073 41.65998W
1076	Dredge Rock	Rock (red sandstone)	USACOE - Arthur Kill 103	5/1/2004	40 07.06998N	073 41.68998W
1077	Dredge Rock	Rock (red sandstone)	USACOE - Arthur Kill 117	5/16/2004	40 07.12002N	073 41.68002W
1078	Dredge Rock	Rock (red sandstone)	USACOE - Arthur Kill 118	5/18/2004	40 07.02000N	073 41.65998W
1079	Dredge Rock	Rock (red sandstone)	USACOE - Arthur Kill 119	5/19/2004	40 06.91002N	073 41.68002W
1080	Dredge Rock	Rock (red sandstone)	USACOE - Arthur Kill 121	5/23/2004	40 06.73998N	073 41.68002W
1081	Dredge Rock	Rock (red sandstone)	USACOE - Arthur Kill 122	5/23/2004	40 06.91002N	073 41.67000W
1082	Dredge Rock	Rock (red sandstone)	USACOE - Arthur Kill 120	5/21/2004	40 07.00998N	073 41.68002W

SHARK RIVER REEF

ID #	Name	Description	Sponsor	Date		
				Deployed	Latitude	Longitude
1083	Dredge Rock	Rock (red sandstone)	USACOE - Arthur Kill 123	5/27/2004	40 06.76998N	073 41.67000W
1084	Dredge Rock	Rock (red sandstone)	USACOE - Arthur Kill 125	5/29/2004	40 06.76998N	073 41.68002W
1085	Dredge Rock	Rock (red sandstone)	USACOE - Arthur Kill 104	5/3/2004	40 07.00998N	073 41.68998W
1086	Dredge Rock	Rock (red sandstone)	USACOE - Arthur Kill 105	5/4/2004	40 06.97002N	073 41.68002W
1087	Dredge Rock	Rock (red sandstone)	USACOE - Arthur Kill 109	5/8/2004	40 06.91998N	073 41.68002W
1088	Dredge Rock	Rock (red sandstone)	USACOE - Arthur Kill 110	5/9/2004	40 06.76002N	073 41.68002W
1089	Dredge Rock	Rock (red sandstone)	USACOE - Arthur Kill 112	5/12/2004	40 07.12002N	073 41.68002W
1090	Dredge Rock	Rock (red sandstone)	USACOE - Arthur Kill 113	5/13/2004	40 07.03002N	073 41.68002W
1091	Dredge Rock	Rock (red sandstone)	USACOE - Arthur Kill 114	5/14/2004	40 06.88998N	073 41.67000W
1092	Dredge Rock	Rock (red sandstone)	USACOE - Arthur Kill 115	5/15/2004	40 06.79002N	073 41.68002W
1093	Dredge Rock	Rock (red sandstone)	USACOE - Arthur Kill 127	6/1/2004	40 06.72000N	073 41.68002W
1094	Dredge Rock	Rock (red sandstone)	USACOE - Arthur Kill 126	5/31/2004	40 07.12002N	073 41.67000W
1095	Dredge Rock	Rock (red sandstone)	USACOE - Arthur Kill 124	5/27/2004	40 07.12002N	073 41.67000W
1096	Dredge Rock	Rock (red sandstone)	USACOE - Arthur Kill 128	6/2/2004	40 06.78000N	073 41.65998W
1097	Dredge Rock	Rock (red sandstone)	USACOE - Arthur Kill 130	6/6/2004	40 07.02000N	073 41.68998W
1098	Dredge Rock	Rock (red sandstone)	USACOE - Arthur Kill 131	6/2/2004	40 07.06998N	073 41.68002W
1099	Dredge Rock	Rock (red sandstone)	USACOE - Arthur Kill 129	6/3/2004	40 07.11000N	073 41.68998W
1100	Dredge Rock	Rock (red sandstone)	USACOE - Arthur Kill 132	6/8/2004	40 07.09002N	073 41.67000W
1101	Dredge Rock	Rock (red sandstone)	USACOE - Arthur Kill 135	6/15/2004	40 06.97002N	073 41.67000W
1102	Dredge Rock	Rock (red sandstone)	USACOE - Arthur Kill 136	6/16/2004	40 06.97002N	073 41.67000W
1103	Dredge Rock	Rock (red sandstone)	USACOE - Arthur Kill 138	6/20/2004	40 06.82998N	073 41.68002W
1104	Dredge Rock	Rock (red sandstone)	USACOE - Arthur Kill 137	6/18/2004	40 06.96000N	073 41.68002W
1105	Dredge Rock	Rock (red sandstone)	USACOE - Arthur Kill 139	6/21/2004	40 06.82002N	073 41.68002W
1106	Dredge Rock	Rock (red sandstone)	USACOE - Arthur Kill 140	6/22/2004	40 06.82998N	073 41.67000W
1108	Dredge Rock	Rock (red sandstone)	USACOE - Arthur Kill 149	7/6/2004	40 07.12002N	073 41.67000W
1109	Dredge Rock	Rock (red sandstone)	USACOE - Arthur Kill 150	7/7/2004	40 07.06998N	073 41.68002W
1110	Dredge Rock	Rock (red sandstone)	USACOE - Arthur Kill 152	7/10/2004	40 07.03002N	073 41.68998W
1111	Dredge Rock	Rock (red sandstone)	USACOE - Arthur Kill 155	7/12/2004	40 06.91998N	073 41.68002W
1112	Dredge Rock	Rock (red sandstone)	USACOE - Arthur Kill 156	7/13/2004	40 06.97002N	073 41.68002W
1113	Dredge Rock	Rock (red sandstone)	USACOE - Arthur Kill 161	7/18/2004	40 07.12002N	073 41.68002W
1114	Dredge Rock	Rock (red sandstone)	USACOE - Arthur Kill 148	7/4/2004	40 07.06998N	073 41.65998W
1115	Dredge Rock	Rock (red sandstone)	USACOE - Arthur Kill 147	7/3/2004	40 07.12002N	073 41.68998W
1116	Dredge Rock	Rock (red sandstone)	USACOE - Arthur Kill 158	7/16/2004	40 06.78000N	073 41.65998W
1117	Dredge Rock	Rock (red sandstone)	USACOE - Arthur Kill 146	7/1/2004	40 06.82998N	073 41.68002W
1118	Dredge Rock	Rock (red sandstone)	USACOE - Arthur Kill 144	6/29/2004	40 06.85998N	073 41.68002W
1119	Dredge Rock	Rock (red sandstone)	USACOE - Arthur Kill 166	7/24/2004	40 07.03998N	073 41.65002W
1120	Dredge Rock	Rock (red sandstone)	USACOE - Arthur Kill 174	7/30/2004	40 06.96000N	073 41.68002W
1121	Dredge Rock	Rock (red sandstone)	USACOE - Arthur Kill 172	7/28/2004	40 07.06002N	073 41.68002W
1122	Dredge Rock	Rock (red sandstone)	USACOE - Arthur Kill 178	8/1/2004	40 06.93000N	073 41.68998W
1123	Dredge Rock	Rock (red sandstone)	USACOE - Arthur Kill 181	8/3/2004	40 07.02000N	073 41.68998W
1124	Dredge Rock	Rock (red sandstone)	USACOE - Arthur Kill 191	8/8/2004	40 07.00998N	073 41.68998W

SHARK RIVER REEF

ID #	Name	Description	Sponsor	Date	Latitude	Longitude
				Deployed		
1125	Dredge Rock	Rock (red sandstone)	USACOE - Arthur Kill 185	8/5/2004	40 07.00998N	073 41.68998W
1126	Dredge Rock	Rock (red sandstone)	USACOE - Arthur Kill 204	8/16/2004	40 07.00002N	073 41.68998W
1127	Dredge Rock	Rock (red sandstone)	USACOE - Arthur Kill 207	8/18/2004	40 06.76998N	073 41.68998W
1128	Dredge Rock	Rock (red sandstone)	USACOE - Arthur Kill 168	7/26/2004	40 06.87000N	073 41.65002W
1129	Dredge Rock	Rock (red sandstone)	USACOE - Arthur Kill 194	8/10/2004	40 07.02000N	073 41.68002W
1130	Dredge Rock	Rock (red sandstone)	USACOE - Arthur Kill 199	8/13/2004	40 07.00998N	073 41.68002W
1131	Dredge Rock	Rock (red sandstone)	USACOE - Arthur Kill 211	8/21/2004	40 06.97998N	073 41.67000W
1132	Dredge Rock	Rock (red sandstone)	USACOE - Arthur Kill 216	8/25/2004	40 06.97002N	073 41.68998W
1133	Dredge Rock	Rock (red sandstone)	USACOE - Arthur Kill 223	8/30/2004	40 06.97002N	073 41.68002W
1134	Dredge Rock	Rock (red sandstone)	USACOE - Arthur Kill 235	9/4/2004	40 06.96000N	073 41.68002W
1135	Dredge Rock	Rock (red sandstone)	USACOE - Arthur Kill 243	9/17/2004	40 06.82998N	073 41.67000W
1136	Dredge Rock	Rock (red sandstone)	USACOE - Arthur Kill 244	9/20/2004	40 06.76998N	073 41.70000W
1137	Dredge Rock	Rock (red sandstone)	USACOE - Arthur Kill 242	9/14/2004	40 06.78000N	073 41.68002W
1138	Dredge Rock	Rock (red sandstone)	USACOE - Arthur Kill 241	9/11/2004	40 07.12002N	073 41.68002W
1139	Dredge Rock	Rock (red sandstone)	USACOE - Arthur Kill 245	9/20/2004	40 06.82002N	073 41.68002W
1140	Dredge Rock	Rock (red sandstone)	USACOE - Arthur Kill 247	9/27/2004	40 06.82998N	073 41.65998W
1141	Dredge Rock	Rock (red sandstone)	USACOE - KVK 1687	9/2/2004	40 07.20000N	073 41.23002W
1142	Dredge Rock	Rock (red sandstone)	USACOE - Arthur Kill 248	9/30/2004	40 07.12002N	073 41.67000W
1143	Dredge Rock	Rock (red sandstone)	USACOE - Arthur Kill 250	10/2/2004	40 07.02000N	073 41.67000W
1144	Dredge Rock	Rock (red sandstone)	USACOE - Arthur Kill 249	10/1/2004	40 07.06998N	073 41.65998W
1145	Dredge Rock	Rock (red sandstone)	USACOE - Arthur Kill 275	10/30/2004	40 07.03002N	073 41.67000W
1146	Dredge Rock	Rock (red sandstone)	USACOE - Arthur Kill 272	10/25/2004	40 07.08000N	073 41.67000W
1147	Dredge Rock	Rock (red sandstone)	USACOE - Arthur Kill 280	11/3/2004	40 07.12998N	073 41.67000W
1148	Dredge Rock	Rock (red sandstone)	USACOE - Arthur Kill 279	11/1/2004	40 06.97998N	073 41.67000W
1149	Dredge Rock	Rock (red sandstone)	USACOE - Arthur Kill 284	11/10/2004	40 07.06998N	073 41.68002W
1150	Dredge Rock	Rock (red sandstone)	USACOE - Arthur Kill 299	11/26/2004	40 07.09998N	073 41.74002W
1151	Dredge Rock	Rock (red sandstone)	USACOE - Arthur Kill 300	11/27/2004	40 06.93000N	073 41.68998W
1152	Dredge Rock	Rock (red sandstone)	USACOE - Arthur Kill 301	11/27/2004	40 07.05000N	073 41.68002W
1153	Dredge Rock	Rock (red sandstone)	USACOE - Arthur Kill 325	12/11/2004	40 07.12002N	073 41.68002W
1154	Dredge Rock	Rock (red sandstone)	USACOE - Arthur Kill 339	12/19/2004	40 07.03998N	073 41.68002W
1155	Dredge Rock	Rock (red sandstone)	USACOE - Arthur Kill 305	11/29/2004	40 07.06002N	073 41.68002W
1156	Dredge Rock	Rock (red sandstone)	USACOE - Arthur Kill 306	11/30/2004	40 06.94998N	073 41.68002W
1157	Dredge Rock	Rock (red sandstone)	USACOE - Arthur Kill 322	12/9/2004	40 07.06002N	073 41.68002W
1158	Dredge Rock	Rock (red sandstone)	USACOE - Arthur Kill 335	12/17/2004	40 06.97998N	073 41.65998W
1159	Dredge Rock	Rock (red sandstone)	USACOE - Arthur Kill 271	10/24/2004	40 07.14000N	073 41.68002W
1160	Dredge Rock	Rock (red sandstone)	USACOE - Arthur Kill 285	11/12/2004	40 07.11000N	073 41.67000W
1161	Dredge Rock	Rock (red sandstone)	USACOE - Arthur Kill 286	11/18/2004	40 07.03002N	073 41.67000W
1162	Dredge Rock	Rock (red sandstone)	USACOE - Arthur Kill 337	12/19/2004	40 07.12998N	073 41.65998W
1163	Dredge Rock	Rock (red sandstone)	USACOE - Arthur Kill 339	12/19/2004	40 07.03998N	073 41.68002W
1164	Dredge Rock	Rock (red sandstone)	USACOE - Arthur Kill 342	12/21/2004	40 07.12998N	073 41.68002W
1165	Dredge Rock	Rock (red sandstone)	USACOE - Arthur Kill 346	1/10/2005	40 07.00998N	073 41.68002W

SHARK RIVER REEF

ID #	Name	Description	Sponsor	Date	Latitude	Longitude
				Deployed		
1166	Dredge Rock	Rock (red sandstone)	USACOE - Arthur Kill 350	1/18/2005	40 06.76998N	073 41.67000W
1167	Dredge Rock	Rock (red sandstone)	USACOE - Arthur Kill 351	1/19/2005	40 07.12998N	073 41.68998W
1168	Dredge Rock	Rock (red sandstone)	USACOE - Arthur Kill 352	1/28/2005	40 07.12998N	073 41.68002W
1169	Dredge Rock	Rock (red sandstone)	USACOE - Arthur Kill 353	1/25/2005	40 06.87000N	073 41.68998W
1170	Dredge Rock	Rock (red sandstone)	USACOE - Arthur Kill 354	2/5/2005	40 06.97002N	073 41.68998W
1171	Dredge Rock	Rock (red sandstone)	USACOE - Arthur Kill 355	2/7/2005	40 06.76998N	073 41.68002W
1172	Dredge Rock	Rock (red sandstone)	USACOE - Arthur Kill 356	2/12/2005	40 07.15998N	073 41.65002W
1173	Dredge Rock	Rock (red sandstone)	USACOE - Arthur Kill 357	2/16/2005	40 07.02000N	073 41.68998W
1174	Dredge Rock	Rock (red sandstone)	USACOE - Arthur Kill 358	2/19/2005	40 06.91998N	073 41.68002W
1175	Dredge Rock	Rock (red sandstone)	USACOE - Arthur Kill 360	2/27/2005	40 07.12002N	073 41.68002W
1176	Dredge Rock	Rock (red sandstone)	USACOE - Arthur Kill 361	3/4/2005	40 07.03002N	073 41.70000W
1177	Concrete Rubble	Concrete	Weeks Marine Co.	8/4/2005	40 06.79998N	073 41.37000W
1178	Concrete Rubble	Concrete	Weeks Marine Co.	8/8/2005	40 06.79998N	073 41.40000W
1179	Concrete Rubble	Concrete	Weeks Marine Co.	8/16/2005	40 06.79998N	073 41.40000W
1180	Concrete Rubble	Concrete	Weeks Marine Co.	8/22/2005	40 06.79998N	073 41.40000W
1181	Dredge Rock	Rock (red sandstone)	USACOE - Arthur Kill 365	3/10/2005	40 06.85002N	073 41.68002W
1182	Dredge Rock	Rock (red sandstone)	USACOE - Arthur Kill 368	3/18/2005	40 07.00998N	073 41.67000W
1183	Dredge Rock	Rock (red sandstone)	USACOE - Arthur Kill 370	7/7/2005	40 07.32000N	073 41.68002W
1184	Dredge Rock	Rock (red sandstone)	USACOE - Arthur Kill 371	7/14/2005	40 07.15998N	073 41.68002W
1185	Dredge Rock	Rock (red sandstone)	USACOE - Arthur Kill 372	7/21/2005	40 06.78000N	073 41.68002W
1186	Dredge Rock	Rock (red sandstone)	USACOE - Arthur Kill 373	7/25/2005	40 06.91002N	073 41.68002W
1187	Dredge Rock	Rock (red sandstone)	USACOE - Arthur Kill 374	7/30/2005	40 06.85998N	073 41.68002W
1188	Dredge Rock	Rock (red sandstone)	USACOE - Arthur Kill 375	8/10/2005	40 07.12002N	073 41.68002W
1189	Dredge Rock	Rock (red sandstone)	USACOE - Arthur Kill 376	8/24/2005	40 07.09998N	073 41.68002W
1190	Dredge Rock	Rock (red sandstone)	USACOE - Arthur Kill 378	8/24/2005	40 07.06002N	073 41.68002W
1191	Dredge Rock	Rock (red sandstone)	USACOE - Arthur Kill 377	8/28/2005	40 07.12002N	073 41.68002W
1192	Dredge Rock	Rock (red sandstone)	USACOE - Arthur Kill 379	9/1/2005	40 07.12998N	073 41.68002W
1193	Dredge Rock	Rock (red sandstone)	USACOE - Arthur Kill 380	9/13/2005	40 06.93000N	073 41.68002W
1194	Dredge Rock	Rock (red sandstone)	USACOE - Arthur Kill 391	9/21/2005	40 06.91002N	073 41.68002W
1195	Dredge Rock	Rock (red sandstone)	USACOE - Arthur Kill 382	9/27/2005	40 06.76998N	073 41.68002W
1196	Dredge Rock	Rock (red sandstone)	USACOE - Arthur Kill 383	10/2/2005	40 06.91998N	073 41.68002W
1197	Dredge Rock	Rock (red sandstone)	USACOE - Arthur Kill 384	10/11/2005	40 06.91002N	073 41.68002W
1198	Dredge Rock	Rock (red sandstone)	USACOE - Arthur Kill 385	10/17/2005	40 06.82998N	073 41.68002W
1199	Dredge Rock	Rock (red sandstone)	USACOE - Arthur Kill 386	10/23/2005	40 06.91002N	073 41.68002W
1200	Dredge Rock	Rock (red sandstone)	USACOE - Arthur Kill 387	11/7/2005	40 06.94002N	073 41.68002W
1201	Dredge Rock	Rock (red sandstone)	USACOE - Arthur Kill 388	11/9/2005	40 06.94002N	073 41.68002W
1202	Dredge Rock	Rock (red sandstone)	USACOE - Arthur Kill 389	11/18/2005	40 06.94002N	073 41.68002W
1203	Dredge Rock	Rock (red sandstone)	USACOE - Arthur Kill 390	11/27/2005	40 06.91998N	073 41.68000W
1204	Dredge Rock	Rock (red sandstone)	USACOE - Arthur Kill 391	12/8/2005	40 06.91998N	073 41.68000W
			USACOE - KVK(2002 Phase II, Area 5) -			
1205	Dredge Rock	Rock (red sandstone)	498-13	1/9/2003	40 07.30998N	073 41.29002W

SHARK RIVER REEF

ID #	Name	Description	Sponsor	Date Deployed	Latitude	Longitude
1206	Dredge Rock	Rock (red sandstone)	USACOE - KVK(2002 Phase II, Area 5) - 500-1	1/10/2003	40 07.29000N	073 41.71998W
1207	Dredge Rock	Rock (red sandstone)	USACOE - KVK(2002 Phase II, Area 5) - 702-7	6/24/2003	40 07.30002N	073 41.50998W
1208	Dredge Rock	Rock (red sandstone)	USACOE - KVK(2002 Phase II, Area 5) - 703-13	6/25/2003	40 07.29000N	073 41.28000W
1209	Dredge Rock	Rock (red sandstone)	USACOE - KVK(2002 Phase II, Area 5) - 714-7	6/29/2003	40 07.30002N	073 41.52000W
1210	Dredge Rock	Rock (red sandstone)	USACOE - KVK(2002 Phase II, Area 5) - 804-13	7/29/2003	40 07.30002N	073 41.31000W
1211	Dredge Rock	Rock (red sandstone)	USACOE - KVK(2002 Phase II, Area 5) - 851-4	8/20/2003	40 07.30002N	073 41.61000W
1212	Dredge Rock	Rock (red sandstone)	USACOE - KVK(2002 Phase II, Area 5) - 854-10	8/21/2003	40 07.29000N	073 41.41998W
1213	Dredge Rock	Rock (red sandstone)	USACOE - KVK(2002 Phase II, Area 5) - 856-4	8/22/2003	40 07.30002N	073 41.61000W
1214	Dredge Rock	Rock (red sandstone)	USACOE - KVK(2002 Phase II, Area 5) - 858-10	8/23/2003	40 07.30998N	073 41.41002W
1215	Dredge Rock	Rock (red sandstone)	USACOE - KVK(2002 Phase II, Area 5) - 958-23	9/20/2003	40 06.91998N	073 41.17998W
1216	Dredge Rock	Rock (red sandstone)	USACOE - KVK(2002 Phase II, Area 5) - 983-1	9/28/2003	40 07.12002N	073 41.28000W
1217	Dredge Rock	Rock (red sandstone)	USACOE - KVK(2002 Phase II, Area 5) - 1014-23	10/9/2003	40 06.91002N	073 41.20002W
1218	Dredge Rock	Rock (red sandstone)	USACOE - KVK(2002 Phase II, Area 5) - 1091-11	11/26/2003	40 07.02000N	073 41.29002W
1220	Dredge Rock	Rock (red sandstone)	USACOE - KVK(2002 Phase II, Area 5) - 1183-3	1/7/2004	40 07.11000N	073 41.20002W
1221	Dredge Rock	Rock (red sandstone)	USACOE - KVK(2002 Phase II, Area 5) - 1186-35	1/18/2004	40 06.81000N	073 41.10000W
1222	Dredge Rock	Rock (red sandstone)	USACOE - KVK(2002 Phase II, Area 5) - 1228-25	1/29/2004	40 06.91002N	073 41.10000W
1223	Dredge Rock	Rock (red sandstone)	USACOE - KVK(2002 Phase II, Area 5) - 1208-13	2/11/2004	40 07.03002N	073 41.20002W
1224	Dredge Rock	Rock (red sandstone)	USACOE - KVK(2002 Phase II, Area 5) - 1281-13	2/11/2004	40 07.00998N	073 41.19000W
1225	Dredge Rock	Rock (red sandstone)	USACOE - KVK(2002 Phase II, Area 5) - 1293-1	2/13/2004	40 07.09002N	073 41.31000W
1226	Dredge Rock	Rock (red sandstone)	USACOE - KVK(2002 Phase II, Area 5) - 1294-11	2/13/2004	40 07.02000N	073 41.28000W

SHARK RIVER REEF

ID #	Name	Description	Sponsor	Date Deployed	Latitude	Longitude
1227	Dredge Rock	Rock (red sandstone)	USACOE - KVK(2002 Phase II, Area 5) - 1295-11	2/14/2004	40 07.02000N	073 41.29002W
1228	Dredge Rock	Rock (red sandstone)	USACOE - KVK(2002 Phase II, Area 5) - 1308-25	2/16/2004	40 06.91002N	073 41.11002W
1230	Dredge Rock	Rock (red sandstone)	USACOE - KVK(2002 Phase II, Area 5) - 1311-5	2/17/2004	40 07.11000N	073 41.10000W
1231	Dredge Rock	Rock (red sandstone)	USACOE - KVK(2002 Phase II, Area 5) - 1312-5	2/17/2004	40 07.14000N	073 41.10000W
1232	Dredge Rock	Rock (red sandstone)	USACOE - KVK(2002 Phase II, Area 5) - 1313-33	2/17/2004	40 06.82998N	073 41.22000W
1233	Dredge Rock	Rock (red sandstone)	USACOE - KVK(2002 Phase II, Area 5) - 1371-43	3/1/2004	40 06.66000N	073 41.20998W
1235	Dredge Rock	Rock (red sandstone)	USACOE - KVK(2002 Phase II, Area 5) - 1384-33	3/3/2004	40 06.82998N	073 41.20998W
1236	Dredge Rock	Rock (red sandstone)	USACOE - KVK(2002 Phase II, Area 5) - 1386-36	3/4/2004	40 06.76002N	073 41.29002W
1237	Dredge Rock	Rock (red sandstone)	USACOE - KVK(2002 Phase II, Area 5) - 1395-43	3/5/2004	40 06.67998N	073 41.19000W
1238	Dredge Rock	Rock (red sandstone)	USACOE - KVK(2002 Phase II, Area 5) - 1413-35	3/9/2004	40 06.81000N	073 41.10000W
1239	Dredge Rock	Rock (red sandstone)	USACOE - KVK(2002 Phase II, Area 5) - 1426-43	3/15/2004	40 06.67002N	073 41.19000W
1240	Dredge Rock	Rock (red sandstone)	USACOE - KVK(2002 Phase II, Area 5) - 1429-43	3/16/2004	40 06.67002N	073 41.20998W
1241	Dredge Rock	Rock (red sandstone)	USACOE - KVK(2002 Phase II, Area 5) - 1435-45	3/19/2004	40 06.69000N	073 41.08998W
1242	Dredge Rock	Rock (red sandstone)	USACOE - KVK(2002 Phase II, Area 5) - 1438-45	3/20/2004	40 06.67002N	073 41.08998W
1243	Dredge Rock	Rock (red sandstone)	USACOE - KVK(2002 Phase II, Area 5) - 1439-45	3/20/2004	40 06.72000N	073 41.10000W
1244	Dredge Rock	Rock (red sandstone)	USACOE - KVK(2002 Phase II, Area 5) - 1443-3	3/23/2004	40 07.11000N	073 41.17002W
1245	Dredge Rock	Rock (red sandstone)	USACOE - KVK(2002 Phase II, Area 5) - 1448-1	3/24/2004	40 07.08000N	073 41.29002W
1246	Dredge Rock	Rock (red sandstone)	USACOE - KVK(2002 Phase II, Area 5) - 1449-1	3/24/2004	40 07.12002N	073 41.29998W
1247	Dredge Rock	Rock (red sandstone)	USACOE - KVK(2002 Phase II, Area 5) - 1452-15	3/26/2004	40 07.03002N	073 41.10000W
1248	Dredge Rock	Rock (red sandstone)	USACOE - KVK(2002 Phase II, Area 5) - 1454-11	3/26/2004	40 06.97998N	073 41.29998W
1249	Dredge Rock	Rock (light gray, chunky)	USACOE - KVK 396-7	2/9/2006	40 06.76998N	073 41.67000W

SHARK RIVER REEF

ID #	Name	Description	Sponsor	Date	Latitude	Longitude
				Deployed		
1250	Dredge Rock	Rock (light gray)	USACOE - KVK 398-2	3/8/2006	40 07.09002N	073 41.67000W
1251	Dredge Rock	Rock (light gray)	USACOE - KVK 397-7	2/27/2006	40 06.67998N	073 41.68002W
1252	Dredge Rock	Rock (light gray, thick)	USACOE - KVK 395-7	2/7/2006	40 06.76002N	073 41.68998W
1253	Dredge Rock	Rock (red shale)	Howland Hook Marine Terminal	9/14/2006	40 06.91002N	073 41.29998W
1254	Dredge Rock	Rock	USACOE - KVK 394-7	1/17/2006	40 06.76998N	073 41.68998W
1255	Dredge Rock	Drege Rock (red shale)	Howland Hook Marine Terminal	9/17/2006	40 06.90000N	073 41.29998W
1256	Dredge Rock	Drege Rock (red shale)	Howland Hook Marine Terminal	9/25/2006	40 06.90000N	073 41.29998W
1257	Dredge Rock	Drege Rock (red shale)	Howland Hook Marine Terminal	9/29/2006	40 06.90000N	073 41.29998W
1258	Dredge Rock	Drege Rock (red shale)	Howland Hook Marine Terminal	10/4/2006	40 06.90000N	073 41.29998W
1259	Dredge Rock	Drege Rock (red shale)	Howland Hook Marine Terminal	10/5/2006	40 06.90000N	073 41.29998W
1260	Dredge Rock	Drege Rock (red shale)	Howland Hook Marine Terminal	10/21/2006	40 06.90000N	073 41.29998W
1261	Dredge Rock	Rock (red sandstone)	Howland Hook Marine Terminal	10/25/2006	40 06.90000N	073 41.29998W
1262	Dredge Rock	Rock (red sandstone)	Howland Hook Marine Terminal	11/19/2006	40 06.90000N	073 41.29998W
1263	Dredge Rock	Rock (red sandstone)	Howland Hook Marine Terminal	12/13/2006	40 06.90000N	073 41.29998W
1264	Dredge Rock	Rock (red shale)	Howland Hook Marine Terminal (HHMT 1)	11/28/2014	40 06.60000N	073 41.59998W
1265	Dredge Rock	Rock (red shale)	Howland Hook Marine Terminal (HHMT 2)	12/1/2014	40 06.55002N	073 41.59998W
1266	Dredge Rock	Rock (red shale)	Howland Hook Marine Terminal (HHMT 3)	12/3/2014	40 06.49998N	073 41.59998W
1267	Dredge Rock	Rock (red shale)	Howland Hook Marine Terminal (HHMT 1)	12/5/2014	40 06.60000N	073 41.59998W
1268	Dredge Rock	Rock (red shale)	Howland Hook Marine Terminal (HHMT 2)	12/13/2014	40 06.55002N	073 41.59998W
1269	Dredge Rock	Rock (red shale)	Howland Hook Marine Terminal (HHMT 3)	12/17/2014	40 06.49998N	073 41.59998W
1270	Dredge Rock	Rock (red shale)	Howland Hook Marine Terminal (HHMT 1)	12/18/2014	40 06.60000N	073 41.59998W
1271	Dredge Rock	Rock (red shale)	Howland Hook Marine Terminal (HHMT 2)	12/20/2014	40 06.55002N	073 41.59998W
1272	Dredge Rock	Rock (red shale)	Howland Hook Marine Terminal (HHMT 3)	12/22/2014	40 06.49998N	073 41.59998W
1273	Dredge Rock	Rock (red shale)	Howland Hook Marine Terminal (HHMT 1)	12/26/2014	40 06.60000N	073 41.59998W
1274	Dredge Rock	Rock (red shale)	Howland Hook Marine Terminal (HHMT 2)	12/27/2014	40 06.55002N	073 41.59998W
1275	Dredge Rock	Rock (red shale)	Howland Hook Marine Terminal (HHMT 3)	12/29/2014	40 06.49998N	073 41.59998W
1276	Dredge Rock	Rock (red shale)	Howland Hook Marine Terminal (HHMT 1)	1/1/2015	40 06.60000N	073 41.59998W

SHARK RIVER REEF

ID #	Name	Description	Sponsor	Date Deployed	Latitude	Longitude
1277	Dredge Rock	Rock (red shale)	Howland Hook Marine Terminal (HHMT 2)	1/2/2015	40 06.55002N	073 41.59998W
1278	Dredge Rock	Rock (red shale)	Howland Hook Marine Terminal (HHMT 3)	1/3/2015	40 06.49998N	073 41.59998W
1279	Dredge Rock	Rock (red shale)	Howland Hook Marine Terminal (HHMT 1)	1/5/2015	40 06.60000N	073 41.59998W
1280	Dredge Rock	Rock (red shale)	Howland Hook Marine Terminal (HHMT 2)	1/10/2015	40 06.55002N	073 41.59998W
1281	Dredge Rock	Rock (gray)	USACOE - KVK 498-13	1/9/2003	40 07.30998N	073 41.29002W
1282	Dredge Rock	Rock (gray)	USACOE - KVK 500-1	1/10/2003	40 07.29000N	073 41.71998W
1283	Dredge Rock	Rock (gray)	USACOE - KVK 702-7	6/24/2003	40 07.30002N	073 41.50998W
1284	Dredge Rock	Rock (gray)	USACOE - KVK 703-13	6/25/2003	40 07.29000N	073 41.28000W
1285	Dredge Rock	Rock (gray)	USACOE - KVK 714-7	6/29/2003	40 07.30002N	073 41.52000W
1286	Dredge Rock	Rock (gray)	USACOE - KVK 804-13	7/29/2003	40 07.30002N	073 41.31000W
1287	Dredge Rock	Rock (gray)	USACOE - KVK 851-4	8/20/2003	40 07.30002N	073 41.61000W
1288	Dredge Rock	Rock (gray)	USACOE - KVK 854-10	8/21/2003	40 07.29000N	073 41.41998W
1289	Dredge Rock	Rock (black)	USACOE - KVK 856-4	8/22/2003	40 07.30002N	073 41.61000W
1290	Dredge Rock	Rock (black)	USACOE - KVK 858-10	8/23/2003	40 07.30998N	073 41.41002W
1291	Dredge Rock	Rock (gray)	USACOE - KVK 958-23	9/20/2003	40 06.91998N	073 41.17998W
1292	Dredge Rock	Rock (black)	USACOE - KVK 983-1	9/28/2003	40 07.12002N	073 41.28000W
1293	Dredge Rock	Rock (red-brown)	USACOE - KVK 1014-23	10/9/2003	40 06.91002N	073 41.20002W
1294	Dredge Rock	Rock (gray)	USACOE - KVK 1091-11	11/26/2003	40 07.02000N	073 41.29002W
1296	Dredge Rock	Rock (dark gray)	USACOE - KVK 1183-3	1/17/2004	40 07.11000N	073 41.20998W
1297	Dredge Rock	Rock (dark gray)	USACOE - KVK 1186-35	1/18/2004	40 06.81000N	073 41.10000W
1298	Dredge Rock	Rock (dark gray)	USACOE - KVK 1228-25	1/29/2004	40 06.91002N	073 41.10000W
1299	Dredge Rock	Rock (dark gray)	USACOE - KVK 1208-13	2/11/2004	40 07.03002N	073 41.20002W
1300	Dredge Rock	Rock (black)	USACOE - KVK 1293-1	2/13/2004	40 07.09002N	073 41.31000W
1301	Dredge Rock	Rock (gray)	USACOE - KVK 1294-11	2/13/2004	40 07.02000N	073 41.28000W
1302	Dredge Rock	Rock (dark gray)	USACOE - KVK 1295-11	2/14/2004	40 07.02000N	073 41.29002W
1303	Dredge Rock	Rock (dark gray)	USACOE - KVK 1308-25	2/16/2004	40 06.91002N	073 41.11002W
1305	Dredge Rock	Rock (black)	USACOE - KVK 1311-5	2/17/2004	40 07.11000N	073 41.10000W
1306	Dredge Rock	Rock (gray)	USACOE - KVK 1312-5	2/17/2004	40 07.14000N	073 41.10000W
1307	Dredge Rock	Rock (gray)	USACOE - KVK 1313-33	2/17/2004	40 06.82998N	073 41.22000W
1308	Dredge Rock	Rock (gray)	USACOE - KVK 1371-43	3/1/2004	40 06.66000N	073 41.20998W
1310	Dredge Rock	Rock (dark gray)	USACOE - KVK 1384-33	3/3/2004	40 06.82998N	073 41.20998W
1311	Dredge Rock	Rock (red gravel)	USACOE - KVK 1386-36	3/4/2004	40 06.76002N	073 41.29002W
1312	Dredge Rock	Rock (brown)	USACOE - KVK 1395-43	3/5/2004	40 06.67998N	073 41.19000W
1313	Dredge Rock	Rock (blue-gray)	USACOE - KVK 1413-35	3/9/2004	40 06.81000N	073 41.10000W
1314	Dredge Rock	Rock (grey)	USACOE - KVK 1426-43	3/15/2004	40 06.67002N	073 41.19000W
1315	Dredge Rock	Rock (grey)	USACOE - KVK 1429-43	3/16/2004	40 06.67002N	073 41.20998W
1316	Dredge Rock	Rock (grey)	USACOE - KVK 1435-45	3/19/2004	40 06.69000N	073 41.08998W

SHARK RIVER REEF

ID #	Name	Description	Sponsor	Date Deployed	Latitude	Longitude
1317	Dredge Rock	Rock (grey)	USACOE - KVK 1438-45	3/20/2004	40 06.67002N	073 41.08998W
1318	Dredge Rock	Rock (red-brown)	USACOE - KVK 1439-45	3/20/2004	40 06.72000N	073 41.10000W
1319	Dredge Rock	Rock (grey)	USACOE - KVK 1443-3	3/23/2004	40 07.11000N	073 41.17002W
1320	Dredge Rock	Rock (grey)	USACOE - KVK 1448-1	3/24/2004	40 07.08000N	073 41.29002W
1321	Dredge Rock	Rock (grey)	USACOE - KVK 1449-1	3/24/2004	40 07.12002N	073 41.29998W
1322	Dredge Rock	Rock (grey)	USACOE - KVK 1452-15	3/26/2004	40 07.03002N	073 41.10000W
1323	Dredge Rock	Rock (grey)	USACOE - KVK 1454-11	3/26/2004	40 06.97998N	073 41.29998W