




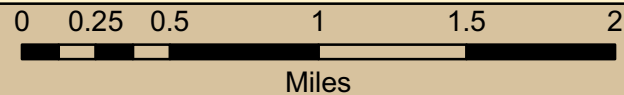


**Legend**

-  WMA Boundary
-  Boat Ramp
-  Exception
-  Parking Area
-  Exception (some parts)



**Mad Horse Creek Wildlife Management Area**  
 Lower Alloway Creek & Stow Creek Twps. - Salem County - 9,498.33 Acres

Department of Environmental Protection  
 New Jersey Division of Fish and Wildlife  
 9/12/08

