






Legend

-  WMA Boundary
-  Exception
-  Exception (some parts)
-  Boat Ramp
-  Parking Area

0 0.25 0.5 1 1.5 2



Miles

Mad Horse Creek Wildlife Management Area

Lower Alloway Creek & Stow Creek Twps. - Salem County - 9,498.33 Acres

Department of Environmental Protection
 New Jersey Division of Fish and Wildlife
 9/12/08

