


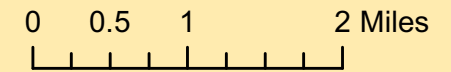




National Geographic, Esri, DeLorme, HERE, UNEP-WCMC, USGS, NASA, ESA, METI, NRCAN, GEBCO, NOAA, increment P Corp.

-  WMA Boundary
-  Boat Ramp
-  Parking

Absecon Wildlife Management Area
Atlantic County - Galloway, Brigantine
& Absecon Townships
3,946.05 Acres



Department of Environmental
 Protection
 New Jersey Division
 of Fish and Wildlife

