






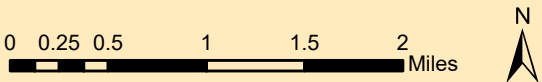


Sources: Esri, HERE, Garmin, USGS, Intermap, INCREMENT P, NRCan, Esri Japan, METI, Esri China (Hong Kong), Esri Korea, Esri (Thailand), NGCC, (c) OpenStreetMap contributors, and the GIS User Community

Assunpink Wildlife Management Area
 Mercer & Monmouth Counties
 Millstone, Roosevelt, Upper Freehold
 & Washington Townships
 6393 Acres

-  WMA Boundary
-  Horse Park of NJ
-  Office
-  Parking
-  Boat Ramp
-  Dog Training Area
-  Range (Shotgun)



NJ Department of
 Environmental Protection
 NJ Division of Fish & Wildlife

