


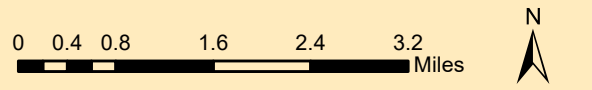


Sources: Esri, HERE, Garmin, USGS, Intermap, INCREMENT P, NRCan, Esri Japan, METI, Esri China (Hong Kong), Esri Korea, Esri (Thailand), NGCC, (c) OpenStreetMap contributors, and the GIS User Community

-  WMA Boundary
-  Parking
-  Range

Makepeace Lake Wildlife Management Area
 Atlantic County - Hamilton & Mullica Townships
 11,736 Acres



NJ Department of
 Environmental Protection
 NJ Division of Fish & Wildlife

