





Sources: Esri, HERE, Garmin, USGS, Intermap, INCREMENT P, NRCan, Esri Japan, METI, Esri China (Hong Kong), Esri Korea, Esri (Thailand), NGCC, (c) OpenStreetMap contributors, and the GIS User Community

-  WMA Boundary
-  Cons. Easement
-  Parking

Musconetcong River Wildlife Management Area
 Hunterdon County
 Lebanon, Bethlehem, Holland, Bloomsbury Twp.;
 Morris County - Mt. Olive Township
 Warren County - Mansfield, Pohatcong,
 Washington, Franklin Twp.
 1,648 Acres

0 0.15 0.3 0.6 0.9 1.2 Miles



NJ Department of Environmental Protection
 NJ Division of Fish & Wildlife

