



# BASE SURVEY FORM

Historic Sites #: 121

Property Name: Loujane Apartments

Street Address: \_\_\_\_\_ Street #: 23 25 Apartment #: \_\_\_\_\_  
(Low) (High) (Low) (High)

Prefix: W Street Name: Thirty-Third Suffix: \_\_\_\_\_ Type: ST

County(s): Hudson Zip Code: 07002

Municipality(s): Bayonne

Local Place Name(s): \_\_\_\_\_ Block(s): \_\_\_\_\_ Lot(s): \_\_\_\_\_

Ownership: Private USGS Quad: Jersey City

Description: Four-story, four-bay brick building with raised basement. The front entrance has an arched entrance door with stone surround and stone pilasters. It has a parapet with pattern brickwork, cast stone balusters and a cast stone urn.

Registration  
and Status  
Dates:

National Historic Landmark: NA  
National Register: / /  
New Jersey Register: / /  
Determination of Eligibility: / /

SHPO Opinion: / /  
Local Designation: / /  
Other Designation: \_\_\_\_\_  
Other Designation Date: / /

Photograph:



Survey Name: Survey of Historic Sites, Structures and Districts: City of Bayonne

Date: March 2000

Surveyor: Andrea Lodato and Marianne Walsh

Organization: Cultural Resource Consulting Group

# BASE SURVEY FORM

Historic Sites #: 122

Property Name: \_\_\_\_\_

Street Address: \_\_\_\_\_ Street #: 43 47 Apartment #: \_\_\_\_\_  
(Low) (High) (Low) (High)

Prefix: W Street Name: Thirty-Third Suffix: \_\_\_\_\_ Type: ST

County(s): Hudson Zip Code: 07002

Municipality(s): Bayonne

Local Place Name(s): \_\_\_\_\_ Block(s): \_\_\_\_\_ Lot(s): \_\_\_\_\_

Ownership: Private USGS Quad: Jersey City

Description: Two-story attached brick houses with front porches. The houses have stone window sills and lintels. The cornices have been replaced and the brick facades have been refaced.

Registration  
and Status  
Dates:

National Historic Landmark: NA

National Register: / /

New Jersey Register: / /

Determination of Eligibility: / /

SHPO Opinion: / /

Local Designation: / /

Other Designation: \_\_\_\_\_

Other Designation Date: / /

Photograph:



Survey Name: Survey of Historic Sites, Structures and Districts: City of Bayonne

Surveyor: Andrea Lodato and Marianne Walsh

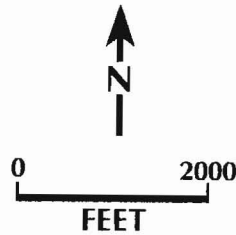
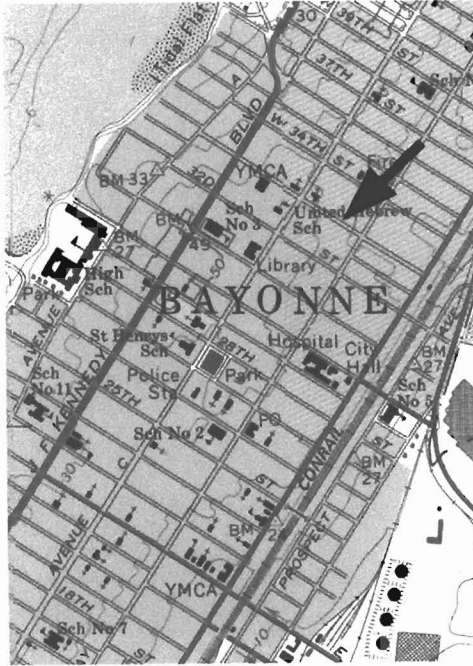
Organization: Cultural Resource Consulting Group

Date: March 2000

# BASE SURVEY FORM

Historic Sites #: 121

Location Map:



Bibliography/Sources:

Additional Information:

More Research Needed?  Yes  No

INTENSIVE-LEVEL USE ONLY:

Attachments Included:  Building/Element  Landscape  Farm  
 Bridge  Industry

Historic District:  Yes  No Historic District Name: \_\_\_\_\_  
Status: \_\_\_\_\_ Key Contributing \_\_\_\_\_ Contributing \_\_\_\_\_ Non Contributing

Associated Archaeological Site/Deposits?  Yes  No  
(Known or potential sites - If yes, please describe briefly)

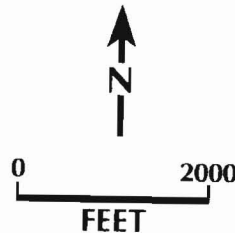
Survey Name: Survey of Historic Sites, Structures and Districts: City of Bayonne  
Surveyor: Andrea Lodato and Marianne Walsh  
Organization: Cultural Resource Consulting Group

Date: March 2000

# BASE SURVEY FORM

Historic Sites #: 122

Location Map:



Bibliography/Sources:

Additional Information:

More Research Needed?  Yes  No

INTENSIVE-LEVEL USE ONLY:

Attachments Included:  Building/Element  Landscape  Farm  
 Bridge  Industry

Historic District:  Yes  No Historic District Name: \_\_\_\_\_  
Status: \_\_\_\_\_ Key Contributing \_\_\_\_\_ Contributing \_\_\_\_\_ Non Contributing

Associated Archaeological Site/Deposits?  Yes  No  
(Known or potential sites - If yes, please describe briefly)

Survey Name: Survey of Historic Sites, Structures and Districts: City of Bayonne  
Surveyor: Andrea Lodato and Marianne Walsh  
Organization: Cultural Resource Consulting Group

Date: March 2000

# BASE SURVEY FORM

Historic Sites #: 123

Property Name: \_\_\_\_\_

Street Address: \_\_\_\_\_ Street #: 44 \_\_\_\_\_ Apartment #: \_\_\_\_\_  
(Low) (High) (Low) (High)

Prefix: W Street Name: Thirty-Third Suffix: \_\_\_\_\_ Type: ST

County(s): Hudson Zip Code: 07002

Municipality(s): Bayonne

Local Place Name(s): \_\_\_\_\_ Block(s): \_\_\_\_\_ Lot(s): \_\_\_\_\_

Ownership: Private USGS Quad: Jersey City

Description: Four-story brick apartment building with raised basement. It has a granite door surround with fluted Ionic pilasters. It has a modillioned cornice and a brick parapet with stone balusters. Stone blocks are used for ornamentation on the front facade.

Registration  
and Status  
Dates:

National Historic Landmark: NA  
National Register: / /  
New Jersey Register: / /  
Determination of Eligibility: / /

SHPO Opinion: / /  
Local Designation: / /  
Other Designation: \_\_\_\_\_  
Other Designation Date: / /

Photograph:



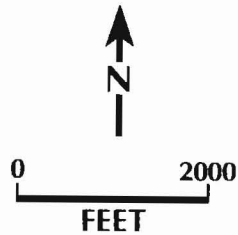
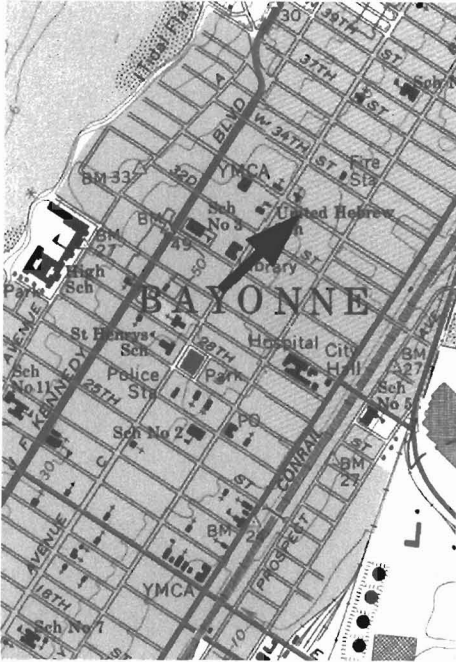
Survey Name: Survey of Historic Sites, Structures and Districts: City of Bayonne  
Surveyor: Andrea Lodato and Marianne Walsh  
Organization: Cultural Resource Consulting Group

Date: March 2000

# BASE SURVEY FORM

Historic Sites #: 123

Location Map:



Bibliography/Sources:

Additional Information:

More Research Needed?  Yes  No

INTENSIVE-LEVEL USE ONLY:

Attachments Included:  Building/Element  Landscape  Farm  
 Bridge  Industry

Historic District:  Yes  No Historic District Name: \_\_\_\_\_  
Status: \_\_\_\_\_ Key Contributing \_\_\_\_\_ Contributing \_\_\_\_\_ Non Contributing

Associated Archaeological Site/Deposits?  Yes  No  
(Known or potential sites - If yes, please describe briefly)

Survey Name: Survey of Historic Sites, Structures and Districts: City of Bayonne  
Surveyor: Andrea Lodato and Marianne Walsh  
Organization: Cultural Resource Consulting Group

Date: March 2000

# BASE SURVEY FORM

Historic Sites #: 124

Property Name: First Baptist Church

Street Address: \_\_\_\_\_ Street #: \_\_\_\_\_ Apartment #: \_\_\_\_\_  
(Low) (High) (Low) (High)

Prefix: W Street Name: Thirty-third Suffix: \_\_\_\_\_ Type: ST

County(s): Hudson Zip Code: 07002

Municipality(s): Bayonne

Local Place Name(s): \_\_\_\_\_ Block(s): \_\_\_\_\_ Lot(s): \_\_\_\_\_

Ownership: Non-profit USGS Quad: Jersey City

Description: Cross-gabled brick church with front tower. The roof is clad with asphalt shingles.

Registration and Status Dates:	National Historic Landmark: _____	SHPO Opinion: _____ / _____ / _____
	National Register: _____ / _____ / _____	Local Designation: _____ / _____ / _____
	New Jersey Register: _____ / _____ / _____	Other Designation: _____ / _____ / _____
	Determination of Eligibility: _____ / _____ / _____	Other Designation Date: _____ / _____ / _____

Photograph:



Survey Name: Survey of Historic Sites, Structures and Districts: City of Bayonne  
Surveyor: Andrea Lodato and Marianne Walsh  
Organization: Cultural Resource Consulting Group

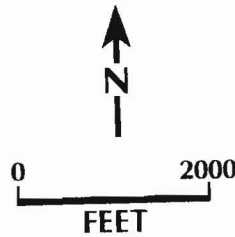
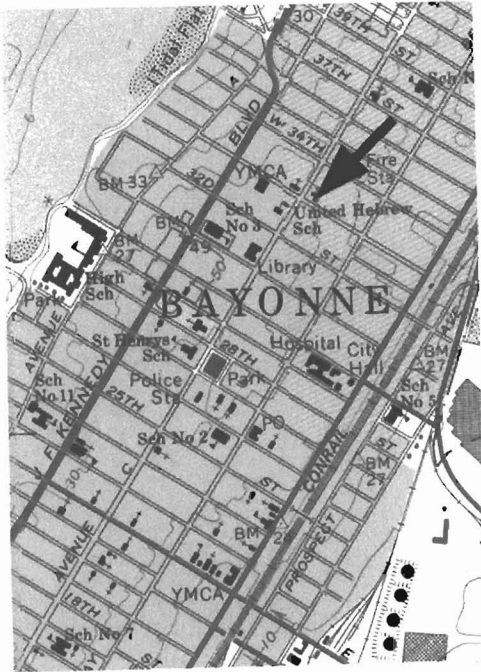
Date: March 2000



# BASE SURVEY FORM

Historic Sites #: 124

Location Map:



Bibliography/Sources:

Additional Information:

More Research Needed?  Yes  No

INTENSIVE-LEVEL USE ONLY:

Attachments Included:  Building/Element  Landscape  Farm  
 Bridge  Industry

Historic District:  Yes  No Historic District Name: \_\_\_\_\_  
Status: \_\_\_\_\_ Key Contributing \_\_\_\_\_ Contributing \_\_\_\_\_ Non Contributing

Associated Archaeological Site/Deposits?  Yes  No  
(Known or potential sites - If yes, please describe briefly)

Survey Name: Survey of Historic Sites, Structures and Districts: City of Bayonne  
Surveyor: Andrea Lodato and Marianne Walsh  
Organization: Cultural Resource Consulting Group

Date: March 2000

# BASE SURVEY FORM

Historic Sites #: 125

Property Name: \_\_\_\_\_

Street Address: Street #: 92 (Low) (High) Apartment #: \_\_\_\_\_ (Low) (High)

Prefix: W Street Name: Thirty-Third Suffix: \_\_\_\_\_ Type: ST

County(s): Hudson Zip Code: 07002

Municipality(s): Bayonne

Local Place Name(s): \_\_\_\_\_ Block(s): \_\_\_\_\_ Lot(s): \_\_\_\_\_

Ownership: Private USGS Quad: Jersey City

Description: Four-story, six-bay brick apartment building with raised basement. It has stone window sills and stone corner blocks at the window lintels. The fourth story is faced with vinyl siding. The roof is clad with asphalt shingles.

Registration and Status Dates: National Historic Landmark: NA SHPO Opinion: / / /  
National Register: / / / Local Designation: / / /  
New Jersey Register: / / / Other Designation: \_\_\_\_\_  
Determination of Eligibility: / / / Other Designation Date: / / /

Photograph:



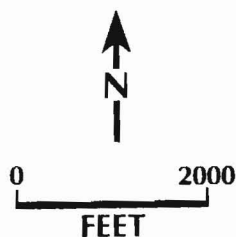
Survey Name: Survey of Historic Sites, Structures and Districts: City of Bayonne  
Surveyor: Andrea Lodato and Marianne Walsh  
Organization: Cultural Resource Consulting Group

Date: March 2000

# BASE SURVEY FORM

Historic Sites #: 125

Location Map:



Bibliography/Sources:

Additional Information:

More Research Needed?  Yes  No

INTENSIVE-LEVEL USE ONLY:

Attachments Included:  Building/Element  Landscape  Farm  
 Bridge  Industry

Historic District:  Yes  No Historic District Name: \_\_\_\_\_  
Status: \_\_\_\_\_ Key Contributing \_\_\_\_\_ Contributing \_\_\_\_\_ Non Contributing

Associated Archaeological Site/Deposits?  Yes  No

(Known or potential sites - If yes, please describe briefly)

Survey Name: Survey of Historic Sites, Structures and Districts: City of Bayonne  
Surveyor: Andrea Lodato and Marianne Walsh  
Organization: Cultural Resource Consulting Group

Date: March 2000

# BASE SURVEY FORM

Historic Sites #: 126

Property Name: West Thirty-Third Street Streetscape

Street Address:

Street #: 99 107  
(Low) (High)

Apartment #: \_\_\_\_\_  
(Low) (High)

Prefix: W Street Name: Thirty-Third Suffix: \_\_\_\_\_ Type: ST

County(s): Hudson

Zip Code: 07002

Municipality(s): Bayonne

Local Place Name(s): \_\_\_\_\_

Block(s): \_\_\_\_\_ Lot(s): \_\_\_\_\_

Ownership: Private

USGS Quad: Jersey City

Description: Seven attached Italianate brick houses. Each is a two-story, three-bay structure with bracketed wood cornices. The houses have stone window sills and lintels. All but one house have front porches.

Registration  
and Status  
Dates:

National Historic Landmark: NA  
National Register: / /  
New Jersey Register: / /  
Determination of Eligibility: / /

SHPO Opinion: / /  
Local Designation: / /  
Other Designation: \_\_\_\_\_  
Other Designation Date: / /

Photograph:



Survey Name: Survey of Historic Sites, Structures and Districts: City of Bayonne

Date: March 2000

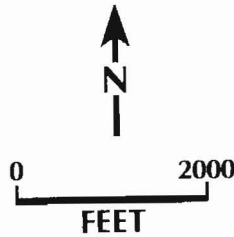
Surveyor: Andrea Lodato and Marianne Walsh

Organization: Cultural Resource Consulting Group

# BASE SURVEY FORM

Historic Sites #: 126

Location Map:



Bibliography/Sources:

Additional Information:

More Research Needed?  Yes  No

### INTENSIVE-LEVEL USE ONLY:

Attachments Included:  Building/Element  Landscape  Farm  
 Bridge  Industry

Historic District:  Yes  No Historic District Name: \_\_\_\_\_  
Status: \_\_\_\_\_ Key Contributing \_\_\_\_\_ Contributing \_\_\_\_\_ Non Contributing

Associated Archaeological Site/Deposits?  Yes  No  
(Known or potential sites - If yes, please describe briefly)

Survey Name: Survey of Historic Sites, Structures and Districts: City of Bayonne  
Surveyor: Andrea Lodato and Marianne Walsh  
Organization: Cultural Resource Consulting Group

Date: March 2000

**BASE SURVEY FORM**

Historic Sites #: 127

Property Name: Lincoln Apartments

Street Address: Street #: 100 Apartment #: \_\_\_\_\_  
(Low) (High) (Low) (High)

Prefix: W Street Name: Thirty-Third Suffix: \_\_\_\_\_ Type: ST

County(s): Hudson Zip Code: 07002

Municipality(s): Bayonne

Local Place Name(s): \_\_\_\_\_ Block(s): \_\_\_\_\_ Lot(s): \_\_\_\_\_

Ownership: Private USGS Quad: Jersey City

Description: Four-story, four-bay brick apartment building with raised basement. It has a central entrance with a stone door surround. The building has a parapet with decorative cast stone details.

Registration  
and Status  
Dates:

National Historic Landmark: NA  
National Register: / /  
New Jersey Register: / /  
Determination of Eligibility: / /

SHPO Opinion: / /  
Local Designation: / /  
Other Designation: \_\_\_\_\_  
Other Designation Date: / /

Photograph:



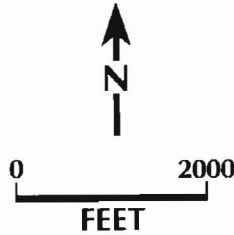
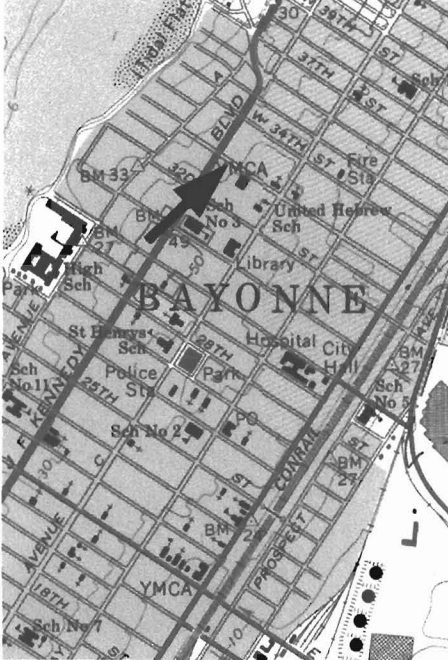
Survey Name: Survey of Historic Sites, Structures and Districts: City of Bayonne  
Surveyor: Andrea Lodato and Marianne Walsh  
Organization: Cultural Resource Consulting Group

Date: March 2000

# BASE SURVEY FORM

Historic Sites #: 127

Location Map:



Bibliography/Sources:

Additional Information:

More Research Needed?  Yes  No

INTENSIVE-LEVEL USE ONLY:

Attachments Included:  Building/Element  Landscape  Farm  
 Bridge  Industry

Historic District:  Yes  No Historic District Name: \_\_\_\_\_  
Status: \_\_\_\_\_ Key Contributing \_\_\_\_\_ Contributing \_\_\_\_\_ Non Contributing

Associated Archaeological Site/Deposits?  Yes  No  
(Known or potential sites - If yes, please describe briefly)

Survey Name: Survey of Historic Sites, Structures and Districts: City of Bayonne  
Surveyor: Andrea Lodato and Marianne Walsh  
Organization: Cultural Resource Consulting Group

Date: March 2000

# BASE SURVEY FORM

Historic Sites #: 128

Property Name: \_\_\_\_\_

Street Address: Street #: 133 Apartment #: \_\_\_\_\_  
(Low) (High) (Low) (High)

Prefix: W Street Name: Thirty-Third Suffix: \_\_\_\_\_ Type: ST

County(s): Hudson Zip Code: 07002

Municipality(s): Bayonne

Local Place Name(s): \_\_\_\_\_ Block(s): \_\_\_\_\_ Lot(s): \_\_\_\_\_

Ownership: Private USGS Quad: Jersey City

Description: Two-and-one-half-story house with hipped roof, exposed rafters and four roof dormers. It has wood and asphalt roof shingles and an enclosed front porch with arched windows.

Registration  
and Status  
Dates:

National Historic Landmark: NA  
National Register: / /  
New Jersey Register: / /  
Determination of Eligibility: / /

SHPO Opinion: / / /  
Local Designation: / / /  
Other Designation: \_\_\_\_\_  
Other Designation Date: / / /

Photograph:



Survey Name: Survey of Historic Sites, Structures and Districts: City of Bayonne  
Surveyor: Andrea Lodato and Marianne Walsh  
Organization: Cultural Resource Consulting Group

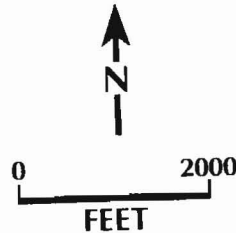
Date: March 2000



# BASE SURVEY FORM

Historic Sites #: 128

Location Map:



Bibliography/Sources:

Additional Information:

More Research Needed?  Yes  No

INTENSIVE-LEVEL USE ONLY:

Attachments Included:  Building/Element  Landscape  Farm  
 Bridge  Industry

Historic District:  Yes  No Historic District Name: \_\_\_\_\_  
Status: \_\_\_\_\_ Key Contributing \_\_\_\_\_ Contributing \_\_\_\_\_ Non Contributing

Associated Archaeological Site/Deposits?  Yes  No  
(Known or potential sites - If yes, please describe briefly)

Survey Name: Survey of Historic Sites, Structures and Districts: City of Bayonne  
Surveyor: Andrea Lodato and Marianne Walsh  
Organization: Cultural Resource Consulting Group

Date: March 2000

# BASE SURVEY FORM

Historic Sites #: 129

Property Name: \_\_\_\_\_

Street Address: Street #: 141 (Low) (High) Apartment #: \_\_\_\_\_ (Low) (High)

Prefix: W Street Name: Thirty-Third Suffix: \_\_\_\_\_ Type: ST

County(s): Hudson

Zip Code: 07002

Municipality(s): Bayonne

Local Place Name(s): \_\_\_\_\_

Block(s): \_\_\_\_\_ Lot(s): \_\_\_\_\_

Ownership: Private

USGS Quad: Jersey City

Description: Two-and-one-half-story house clad with wood shingles and asphalt roof shingles. The cornice has decorative dentils and round-end wood shingles are used below the cornice. The house also has a front porch. Gabled dormers project from the roof, with one elaborate dormer on the front facade. This dormer has a Palladian window and a broken arched pediment.

Registration  
and Status  
Dates:

National Historic Landmark: NA

National Register: / /

New Jersey Register: / /

Determination of Eligibility: / /

SHPO Opinion: / / /

Local Designation: / / /

Other Designation: \_\_\_\_\_

Other Designation Date: / / /

Photograph:



Survey Name: Survey of Historic Sites, Structures and Districts: City of Bayonne

Date: March 2000

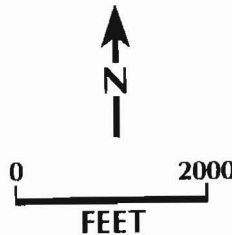
Surveyor: Andrea Lodato and Marianne Walsh

Organization: Cultural Resource Consulting Group

# BASE SURVEY FORM

Historic Sites #: 129

Location Map:



Bibliography/Sources:

Additional Information:

More Research Needed?  Yes  No

INTENSIVE-LEVEL USE ONLY:

Attachments Included:  Building/Element  Landscape  Farm  
 Bridge  Industry

Historic District:  Yes  No Historic District Name: \_\_\_\_\_  
Status: \_\_\_\_\_ Key Contributing \_\_\_\_\_ Contributing \_\_\_\_\_ Non Contributing

Associated Archaeological Site/Deposits?  Yes  No  
(Known or potential sites - If yes, please describe briefly)

---

Survey Name: Survey of Historic Sites, Structures and Districts: City of Bayonne  
Surveyor: Andrea Lodato and Marianne Walsh  
Organization: Cultural Resource Consulting Group

Date: March 2000

# BASE SURVEY FORM

Historic Sites #: 130

Property Name: \_\_\_\_\_

Street Address: Street #: 12 20 Apartment #: \_\_\_\_\_  
(Low) (High) (Low) (High)

Prefix: E Street Name: Thirty-Third Suffix: \_\_\_\_\_ Type: ST

County(s): Hudson Zip Code: 07002

Municipality(s): Bayonne

Local Place Name(s): \_\_\_\_\_ Block(s): \_\_\_\_\_ Lot(s): \_\_\_\_\_

Ownership: Private USGS Quad: Jersey City

Description: Five attached brick houses with bracketed metal cornices. Each two-story house has a raised basement, first-floor bay window, and decorative door and window crowns.

Registration and Status Dates: National Historic Landmark: NA SHPO Opinion: / / /  
National Register: / / / Local Designation: / / /  
New Jersey Register: / / / Other Designation: / / /  
Determination of Eligibility: / / / Other Designation Date: / / /

Photograph:



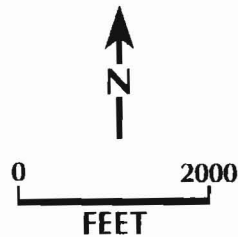
Survey Name: Survey of Historic Sites, Structures and Districts: City of Bayonne  
Surveyor: Andrea Lodato and Marianne Walsh  
Organization: Cultural Resource Consulting Group

Date: March 2000

# BASE SURVEY FORM

Historic Sites #: 130

Location Map:



Bibliography/Sources:

Additional Information:

More Research Needed?  Yes  No

### INTENSIVE-LEVEL USE ONLY:

Attachments Included:  Building/Element  Landscape  Farm  
 Bridge  Industry

Historic District:  Yes  No Historic District Name: \_\_\_\_\_  
Status: \_\_\_\_\_ Key Contributing \_\_\_\_\_ Contributing \_\_\_\_\_ Non Contributing

Associated Archaeological Site/Deposits?  Yes  No  
(Known or potential sites - If yes, please describe briefly)

---

Survey Name: Survey of Historic Sites, Structures and Districts: City of Bayonne  
Surveyor: Andrea Lodato and Marianne Walsh  
Organization: Cultural Resource Consulting Group

Date: March 2000

# BASE SURVEY FORM

Historic Sites #: 131

Property Name: Thirty-Fourth Street Firehouse

Street Address: \_\_\_\_\_ Street #: 23 25 Apartment #: \_\_\_\_\_  
(Low) (High) (Low) (High)

Prefix: W Street Name: Thirty-Fourth Suffix: \_\_\_\_\_ Type: ST

County(s): Hudson Zip Code: 07002

Municipality(s): Bayonne

Local Place Name(s): \_\_\_\_\_ Block(s): \_\_\_\_\_ Lot(s): \_\_\_\_\_

Ownership: Public USGS Quad: Jersey City

Description: Two-story red brick firehouse with brick corbels at the cornice. The first floor has a large garage door flanked by two entrance doors (one on either side). The second floor has four bays and the windows have connecting round arches.

Registration  
and Status  
Dates:

National Historic Landmark: NA

National Register: / /

New Jersey Register: / /

Determination of Eligibility: / /

SHPO Opinion: / /

Local Designation: / /

Other Designation: \_\_\_\_\_

Other Designation Date: / /

Photograph:



Survey Name: Survey of Historic Sites, Structures and Districts: City of Bayonne

Date: March 2000

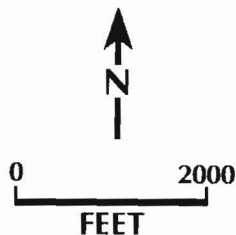
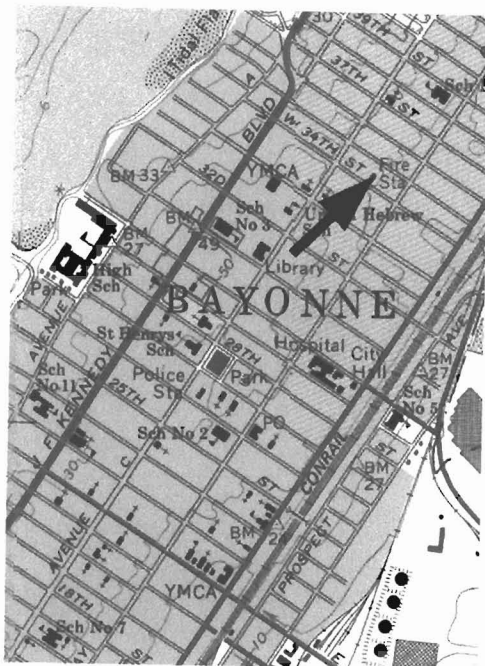
Surveyor: Andrea Lodato and Marianne Walsh

Organization: Cultural Resource Consulting Group

# BASE SURVEY FORM

Historic Sites #: 131

Location Map:



Bibliography/Sources:

Additional Information:

More Research Needed?  Yes  No

### INTENSIVE-LEVEL USE ONLY:

Attachments Included:  Building/Element  Landscape  Farm  
 Bridge  Industry

Historic District:  Yes  No Historic District Name: \_\_\_\_\_  
Status: \_\_\_\_\_ Key Contributing \_\_\_\_\_ Contributing \_\_\_\_\_ Non Contributing

Associated Archaeological Site/Deposits?  Yes  No  
(Known or potential sites - If yes, please describe briefly)

---

Survey Name: Survey of Historic Sites, Structures and Districts: City of Bayonne  
Surveyor: Andrea Lodato and Marianne Walsh  
Organization: Cultural Resource Consulting Group

Date: March 2000

# BASE SURVEY FORM

Historic Sites #: 132

Property Name: \_\_\_\_\_

Street Address: Street #: 86 (Low) (High) Apartment #: \_\_\_\_\_ (Low) (High)

Prefix: W Street Name: Thirty-Fourth Suffix: \_\_\_\_\_ Type: ST

County(s): Hudson Zip Code: 07002

Municipality(s): Bayonne

Local Place Name(s): \_\_\_\_\_ Block(s): \_\_\_\_\_ Lot(s): \_\_\_\_\_

Ownership: Private USGS Quad: Jersey City

Description: Two-and-one-half-story side gabled brick house. There is a one-story wing projecting from the front facade. This wing has a flat roof with ballustrade. It has exposed wood rafters. The front facade may have been refaced with buff brick.

Registration  
and Status  
Dates:

National Historic Landmark: NA

National Register:    /   /   

New Jersey Register:    /   /   

Determination of Eligibility:    /   /   

SHPO Opinion:    /   /   

Local Designation:    /   /   

Other Designation:    /   /   

Other Designation Date:    /   /   

Photograph:



Survey Name: Survey of Historic Sites, Structures and Districts: City of Bayonne

Surveyor: Andrea Lodato and Marianne Walsh

Organization: Cultural Resource Consulting Group

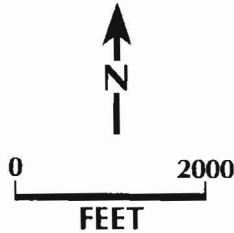
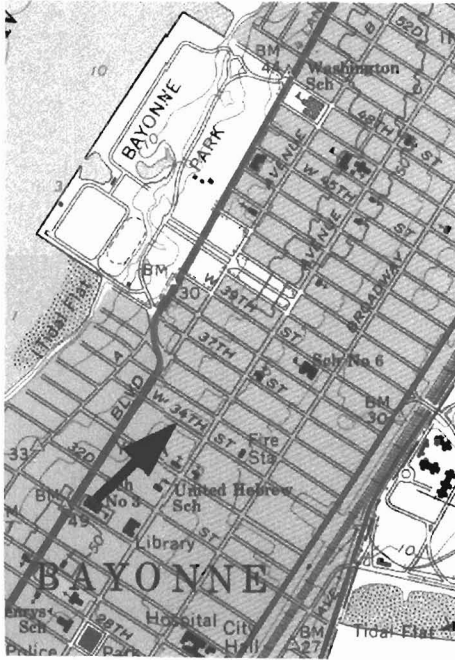
Date: March 2000



# BASE SURVEY FORM

Historic Sites #: 132

Location Map:



Bibliography/Sources:

Additional Information:

More Research Needed?  Yes  No

### INTENSIVE-LEVEL USE ONLY:

Attachments Included:  Building/Element  Landscape  Farm  
 Bridge  Industry

Historic District:  Yes  No Historic District Name: \_\_\_\_\_  
Status: \_\_\_\_\_ Key Contributing \_\_\_\_\_ Contributing \_\_\_\_\_ Non Contributing

Associated Archaeological Site/Deposits?  Yes  No  
(Known or potential sites - If yes, please describe briefly)

---

Survey Name: Survey of Historic Sites, Structures and Districts: City of Bayonne  
Surveyor: Andrea Lodato and Marianne Walsh  
Organization: Cultural Resource Consulting Group

Date: March 2000

# BASE SURVEY FORM

Historic Sites #: 133

Property Name: Ravenna Apartment Building

Street Address: \_\_\_\_\_ Street #: 92 94 Apartment #: \_\_\_\_\_  
(Low) (High) (Low) (High)

Prefix: W Street Name: Thirty-Fourth Suffix: \_\_\_\_\_ Type: ST

County(s): Hudson Zip Code: 07002  
Municipality(s): Bayonne  
Local Place Name(s): \_\_\_\_\_ Block(s): \_\_\_\_\_ Lot(s): \_\_\_\_\_  
Ownership: Private USGS Quad: Jersey City

Description: Four-story, four-bay apartment building with raised basement. It has Tudor Revival details such as gables, stucco and simulated half-timbering. The building has a front entrance porch with a castellated parapet.

Registration and Status Dates: National Historic Landmark: NA SHPO Opinion: / /  
National Register: / / Local Designation: / /  
New Jersey Register: / / Other Designation: \_\_\_\_\_  
Determination of Eligibility: / / Other Designation Date: / /

Photograph:



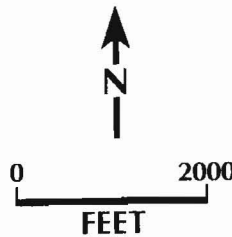
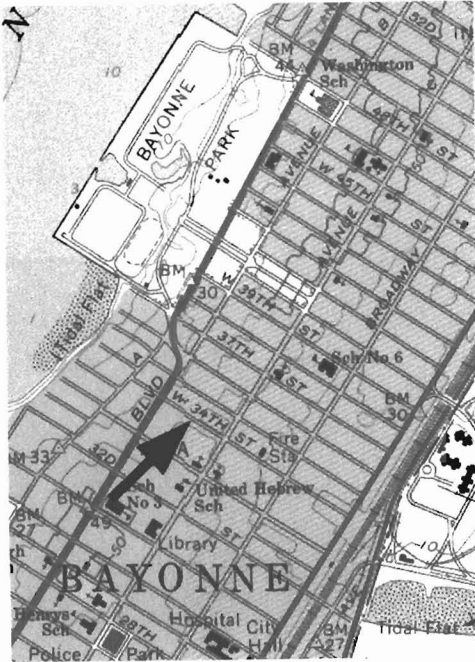
Survey Name: Survey of Historic Sites, Structures and Districts: City of Bayonne  
Surveyor: Andrea Lodato and Marianne Walsh  
Organization: Cultural Resource Consulting Group

Date: March 2000

# BASE SURVEY FORM

Historic Sites #: 133

Location Map:



Bibliography/Sources:

Additional Information:

More Research Needed?  Yes  No

INTENSIVE-LEVEL USE ONLY:

Attachments Included:  Building/Element  Landscape  Farm  
 Bridge  Industry

Historic District:  Yes  No Historic District Name: \_\_\_\_\_  
Status: \_\_\_\_\_ Key Contributing \_\_\_\_\_ Contributing \_\_\_\_\_ Non Contributing

Associated Archaeological Site/Deposits?  Yes  No  
(Known or potential sites - If yes, please describe briefly)

Survey Name: Survey of Historic Sites, Structures and Districts: City of Bayonne  
Surveyor: Andrea Lodato and Marianne Walsh  
Organization: Cultural Resource Consulting Group

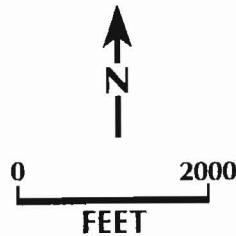
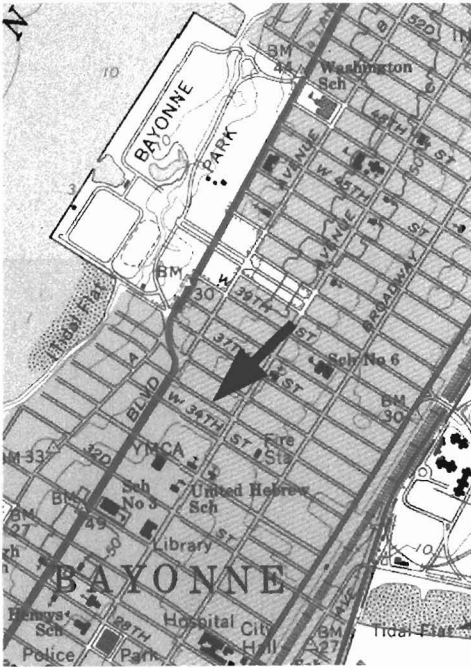
Date: March 2000



# BASE SURVEY FORM

Historic Sites #: 134

Location Map:



Bibliography/Sources:

Additional Information:

More Research Needed?  Yes  No

### INTENSIVE-LEVEL USE ONLY:

Attachments Included:  Building/Element  Landscape  Farm  
 Bridge  Industry

Historic District:  Yes  No Historic District Name: \_\_\_\_\_  
Status: \_\_\_\_\_ Key Contributing \_\_\_\_\_ Contributing \_\_\_\_\_ Non Contributing

Associated Archaeological Site/Deposits?  Yes  No  
(Known or potential sites - If yes, please describe briefly)

Survey Name: Survey of Historic Sites, Structures and Districts: City of Bayonne  
Surveyor: Andrea Lodato and Marianne Walsh  
Organization: Cultural Resource Consulting Group

Date: March 2000

# BASE SURVEY FORM

Historic Sites #: 135

Property Name: \_\_\_\_\_

Street Address: Street #: 19 23 Apartment #: \_\_\_\_\_  
(Low) (High) (Low) (High)

Prefix: W Street Name: Thirty-Sixth Suffix: \_\_\_\_\_ Type: ST

County(s): Hudson Zip Code: 07002  
Municipality(s): Bayonne  
Local Place Name(s): \_\_\_\_\_ Block(s): \_\_\_\_\_ Lot(s): \_\_\_\_\_  
Ownership: Private USGS Quad: Jersey City

Description: One-story brick garage with pattern brick detailing and decorative stone blocks and diamonds.

Registration  
and Status  
Dates:

National Historic Landmark: NA  
National Register: / /  
New Jersey Register: / /  
Determination of Eligibility: / /

SHPO Opinion: / /  
Local Designation: / /  
Other Designation: \_\_\_\_\_  
Other Designation Date: / /

Photograph:



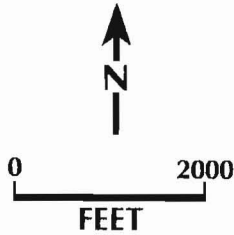
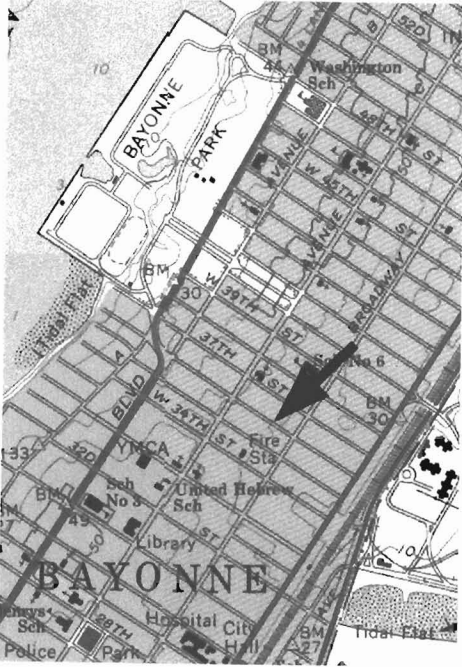
Survey Name: Survey of Historic Sites, Structures and Districts: City of Bayonne  
Surveyor: Andrea Lodato and Marianne Walsh  
Organization: Cultural Resource Consulting Group

Date: March 2000

# BASE SURVEY FORM

Historic Sites #: 135

Location Map:



Bibliography/Sources:

Additional Information:

More Research Needed?  Yes  No

INTENSIVE-LEVEL USE ONLY:

Attachments Included:  Building/Element  Landscape  Farm  
 Bridge  Industry

Historic District:  Yes  No Historic District Name: \_\_\_\_\_  
Status: \_\_\_\_\_ Key Contributing \_\_\_\_\_ Contributing \_\_\_\_\_ Non Contributing

Associated Archaeological Site/Deposits?  Yes  No  
(Known or potential sites - If yes, please describe briefly)

---

Survey Name: Survey of Historic Sites, Structures and Districts: City of Bayonne  
Surveyor: Andrea Lodato and Marianne Walsh  
Organization: Cultural Resource Consulting Group

Date: March 2000

# BASE SURVEY FORM

Historic Sites #: 136

Property Name: Arthur Curtis Longyear Residence

Street Address:

Street #: 41  
(Low) (High)

Apartment #: \_\_\_\_\_  
(Low) (High)

Prefix: W Street Name: Thirty-sixth Suffix: \_\_\_\_\_ Type: ST

County(s): Hudson

Zip Code: 07002

Municipality(s): Bayonne

Local Place Name(s): \_\_\_\_\_

Block(s): \_\_\_\_\_ Lot(s): \_\_\_\_\_

Ownership: Private

USGS Quad: Jersey City

Description: Two-and-one-half-story house with gambrel roof and front addition. The house has wood siding and asphalt roof shingles.

Registration  
and Status  
Dates:

National Historic Landmark: \_\_\_\_\_

National Register: / /

New Jersey Register: / /

Determination of Eligibility: / /

SHPO Opinion: / /

Local Designation: / /

Other Designation: \_\_\_\_\_

Other Designation Date: / /

Photograph:



Survey Name: Survey of Historic Sites, Structures and Districts: City of Bayonne

Date: March 2000

Surveyor: Andrea Lodato and Marianne Walsh

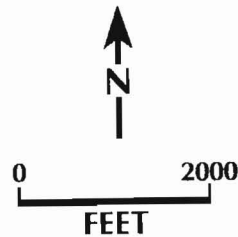
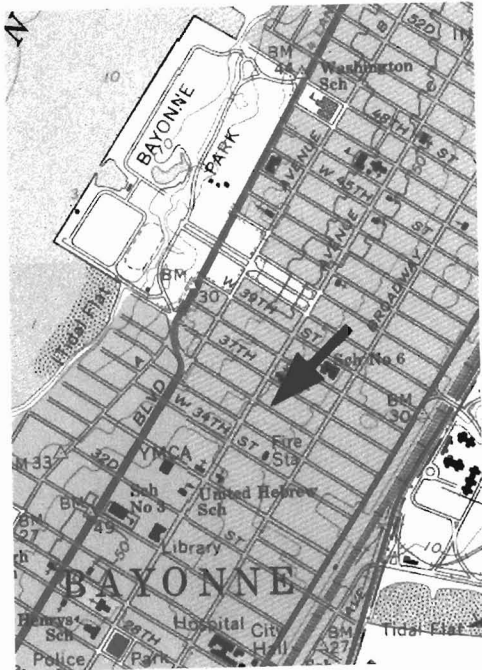
Organization: Cultural Resource Consulting Group



# BASE SURVEY FORM

Historic Sites #: 136

Location Map:



Bibliography/Sources:

Additional Information:

More Research Needed?  Yes  No

INTENSIVE-LEVEL USE ONLY:

Attachments Included:  Building/Element  Landscape  Farm  
 Bridge  Industry

Historic District:  Yes  No Historic District Name: \_\_\_\_\_  
Status: \_\_\_\_\_ Key Contributing \_\_\_\_\_ Contributing \_\_\_\_\_ Non Contributing

Associated Archaeological Site/Deposits?  Yes  No  
(Known or potential sites - If yes, please describe briefly)

Survey Name: Survey of Historic Sites, Structures and Districts: City of Bayonne  
Surveyor: Andrea Lodato and Marianne Walsh  
Organization: Cultural Resource Consulting Group

Date: March 2000

# BASE SURVEY FORM

Historic Sites #: 137

Property Name: \_\_\_\_\_

Street Address: \_\_\_\_\_ Street #: 73 \_\_\_\_\_ Apartment #: \_\_\_\_\_  
(Low) (High) (Low) (High)

Prefix: W Street Name: Thirty-Sixth Suffix: \_\_\_\_\_ Type: ST

County(s): Hudson Zip Code: 07002

Municipality(s): Bayonne

Local Place Name(s): \_\_\_\_\_ Block(s): \_\_\_\_\_ Lot(s): \_\_\_\_\_

Ownership: Private USGS Quad: Jersey City

Description: Two-and-one-half-story house with a hipped roof and dormers. It has wood siding, exposed wood rafters, and asphalt roof shingles. It has an enclosed front porch and a two-story bay window.

Registration and Status Dates:	National Historic Landmark: <u>NA</u>	SHPO Opinion: <u>   /   /   /   </u>
	National Register: <u>   /   /   /   </u>	Local Designation: <u>   /   /   /   </u>
	New Jersey Register: <u>   /   /   /   </u>	Other Designation: <u>                    </u>
	Determination of Eligibility: <u>   /   /   /   </u>	Other Designation Date: <u>   /   /   /   </u>

Photograph:



Survey Name: Survey of Historic Sites, Structures and Districts: City of Bayonne

Date: March 2000

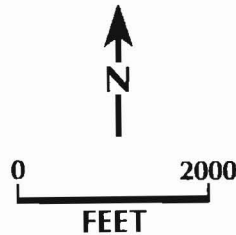
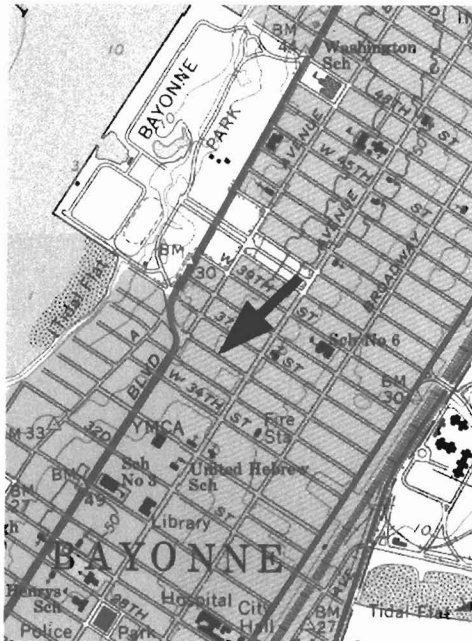
Surveyor: Andrea Lodato and Marianne Walsh

Organization: Cultural Resource Consulting Group

# BASE SURVEY FORM

Historic Sites #: 137

Location Map:



Bibliography/Sources:

Additional Information:

More Research Needed?  Yes  No

INTENSIVE-LEVEL USE ONLY:

Attachments Included:  Building/Element  Landscape  Farm  
 Bridge  Industry

Historic District:  Yes  No Historic District Name: \_\_\_\_\_  
Status: \_\_\_\_\_ Key Contributing \_\_\_\_\_ Contributing \_\_\_\_\_ Non Contributing

Associated Archaeological Site/Deposits?  Yes  No  
(Known or potential sites - If yes, please describe briefly)

---

Survey Name: Survey of Historic Sites, Structures and Districts: City of Bayonne  
Surveyor: Andrea Lodato and Marianne Walsh  
Organization: Cultural Resource Consulting Group

Date: March 2000

# BASE SURVEY FORM

Historic Sites #: 138

Property Name: \_\_\_\_\_

Street Address: Street #: 86 (Low) (High) Apartment #: \_\_\_\_\_ (Low) (High)

Prefix: W Street Name: Thirty-Sixth Suffix: \_\_\_\_\_ Type: ST

County(s): Hudson Zip Code: 07002

Municipality(s): Bayonne

Local Place Name(s): \_\_\_\_\_ Block(s): \_\_\_\_\_ Lot(s): \_\_\_\_\_

Ownership: Private USGS Quad: Jersey City

Description: One-and-one-half-story house clad with wood shingles. It has a gambrel roof, clad with asphalt shingles. It has three dormers - the center one has a gambrel roof while the other two have gable roofs. The house has an entrance door bay with transoms and multiple-light windows.

Registration  
and Status  
Dates:

National Historic Landmark: NA  
National Register: / /  
New Jersey Register: / /  
Determination of Eligibility: / /

SHPO Opinion: / /  
Local Designation: / /  
Other Designation: \_\_\_\_\_  
Other Designation Date: / /

Photograph:



Survey Name: Survey of Historic Sites, Structures and Districts: City of Bayonne

Date: March 2000

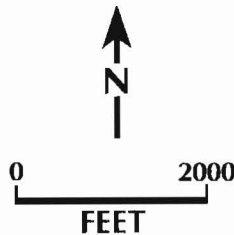
Surveyor: Andrea Lodato and Marianne Walsh

Organization: Cultural Resource Consulting Group

# BASE SURVEY FORM

Historic Sites #: 138

### Location Map:



### Bibliography/Sources:

### Additional Information:

More Research Needed?  Yes  No

### INTENSIVE-LEVEL USE ONLY:

Attachments Included:  Building/Element  Landscape  Farm  
 Bridge  Industry

Historic District:  Yes  No Historic District Name: \_\_\_\_\_  
Status: \_\_\_\_\_ Key Contributing \_\_\_\_\_ Contributing \_\_\_\_\_ Non Contributing

Associated Archaeological Site/Deposits?  Yes  No  
(Known or potential sites - If yes, please describe briefly)

---

Survey Name: Survey of Historic Sites, Structures and Districts: City of Bayonne  
Surveyor: Andrea Lodato and Marianne Walsh  
Organization: Cultural Resource Consulting Group

Date: March 2000

# BASE SURVEY FORM

Historic Sites #: 139

Property Name: \_\_\_\_\_

Street Address: Street #: 95 97 Apartment #: \_\_\_\_\_  
(Low) (High) (Low) (High)

Prefix: W Street Name: Thirty-Sixth Suffix: \_\_\_\_\_ Type: ST

County(s): Hudson Zip Code: 07002  
Municipality(s): Bayonne  
Local Place Name(s): \_\_\_\_\_ Block(s): \_\_\_\_\_ Lot(s): \_\_\_\_\_  
Ownership: Private USGS Quad: Jersey City

Description: Two-and-one-half-story front-gabled house with a two-story front porch. All windows are six-over-one, double hung.

Registration and Status Dates:	National Historic Landmark: <u>NA</u>	SHPO Opinion: <u>/ / /</u>
	National Register: <u>/ / /</u>	Local Designation: <u>/ / /</u>
	New Jersey Register: <u>/ / /</u>	Other Designation: _____
	Determination of Eligibility: <u>/ / /</u>	Other Designation Date: <u>/ / /</u>

Photograph:



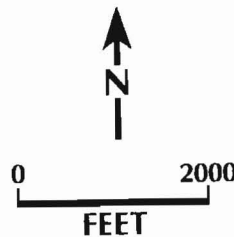
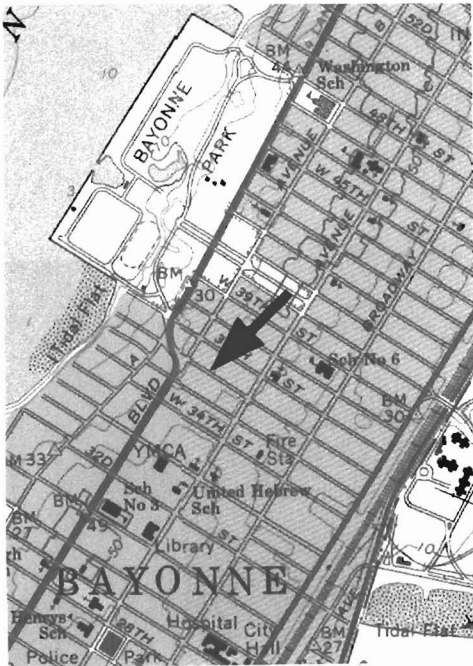
Survey Name: Survey of Historic Sites, Structures and Districts: City of Bayonne  
Surveyor: Andrea Lodato and Marianne Walsh  
Organization: Cultural Resource Consulting Group

Date: March 2000

# BASE SURVEY FORM

Historic Sites #: 139

Location Map:



Bibliography/Sources:

Additional Information:

More Research Needed?  Yes  No

INTENSIVE-LEVEL USE ONLY:

Attachments Included:  Building/Element  Landscape  Farm  
 Bridge  Industry

Historic District:  Yes  No Historic District Name: \_\_\_\_\_  
Status: \_\_\_\_\_ Key Contributing \_\_\_\_\_ Contributing \_\_\_\_\_ Non Contributing

Associated Archaeological Site/Deposits?  Yes  No  
(Known or potential sites - If yes, please describe briefly)

Survey Name: Survey of Historic Sites, Structures and Districts: City of Bayonne  
Surveyor: Andrea Lodato and Marianne Walsh  
Organization: Cultural Resource Consulting Group

Date: March 2000

# BASE SURVEY FORM

Historic Sites #: 140

Property Name: \_\_\_\_\_

Street Address: \_\_\_\_\_ Street #: 99 101 Apartment #: \_\_\_\_\_  
(Low) (High) (Low) (High)

Prefix: W Street Name: Thirty-Sixth Suffix: \_\_\_\_\_ Type: ST

County(s): Hudson Zip Code: 07002

Municipality(s): Bayonne

Local Place Name(s): \_\_\_\_\_ Block(s): \_\_\_\_\_ Lot(s): \_\_\_\_\_

Ownership: Private USGS Quad: Jersey City

Description: Two-and-one-half-story house clad with wood shingles. Each side of the house has a one-story room/vestibule with a roof balustrade. There are oval stained glass windows above each of these rooms.

Registration  
and Status  
Dates:

National Historic Landmark: NA

National Register: / /

New Jersey Register: / /

Determination of Eligibility: / /

SHPO Opinion: / /

Local Designation: / /

Other Designation: \_\_\_\_\_

Other Designation Date: / /

Photograph:



Survey Name: Survey of Historic Sites, Structures and Districts: City of Bayonne

Surveyor: Andrea Lodato and Marianne Walsh

Organization: Cultural Resource Consulting Group

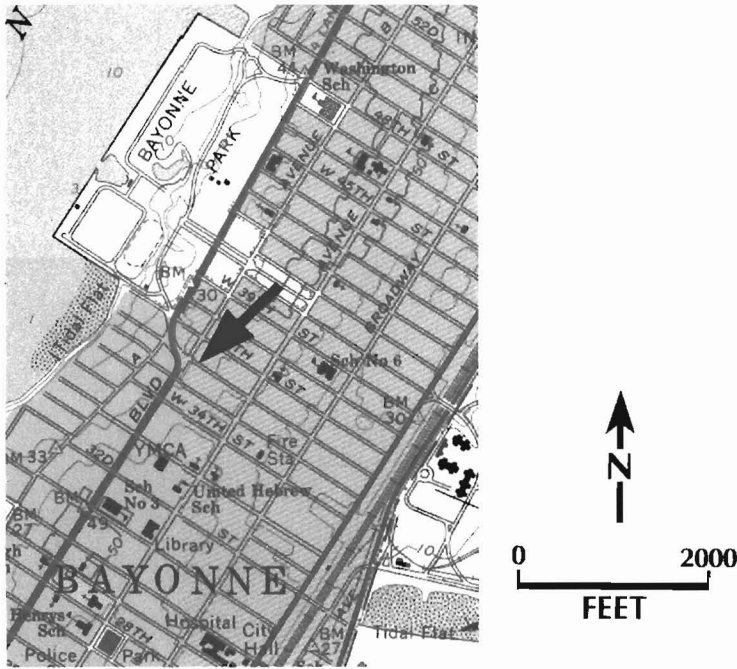
Date: March 2000



# BASE SURVEY FORM

Historic Sites #: 140

Location Map:



Bibliography/Sources:

Additional Information:

More Research Needed?  Yes  No

**INTENSIVE-LEVEL USE ONLY:**

Attachments Included:  Building/Element  Landscape  Farm  
 Bridge  Industry

Historic District:  Yes  No Historic District Name: \_\_\_\_\_  
Status: \_\_\_\_\_ Key Contributing \_\_\_\_\_ Contributing \_\_\_\_\_ Non Contributing

Associated Archaeological Site/Deposits?  Yes  No  
(Known or potential sites - If yes, please describe briefly)

Survey Name: Survey of Historic Sites, Structures and Districts: City of Bayonne  
Surveyor: Andrea Lodato and Marianne Walsh  
Organization: Cultural Resource Consulting Group

Date: March 2000

# BASE SURVEY FORM

Historic Sites #: 141

Property Name: \_\_\_\_\_

Street Address: \_\_\_\_\_ Street #: 75 \_\_\_\_\_ Apartment #: \_\_\_\_\_  
(Low) (High) (Low) (High)

Prefix: W Street Name: Thirty-Seventh Suffix: \_\_\_\_\_ Type: ST

County(s): Hudson Zip Code: 07002

Municipality(s): Bayonne

Local Place Name(s): \_\_\_\_\_ Block(s): \_\_\_\_\_ Lot(s): \_\_\_\_\_

Ownership: Private USGS Quad: Jersey City

Description: Four-story brick apartment building with raised basement. Decorative stone blocks are used at the parapet and as window keystones. It has stone window sills and a stone door surround. The fourth story appears to have been refaced with new brick.

Registration  
and Status  
Dates:

National Historic Landmark: NA

National Register: / /

New Jersey Register: / /

Determination of Eligibility: / /

SHPO Opinion: / /

Local Designation: / /

Other Designation: \_\_\_\_\_

Other Designation Date: / /

Photograph:



Survey Name: Survey of Historic Sites, Structures and Districts: City of Bayonne

Date: March 2000

Surveyor: Andrea Lodato and Marianne Walsh

Organization: Cultural Resource Consulting Group



# BASE SURVEY FORM

Historic Sites #: 142

Property Name: \_\_\_\_\_

Street Address: \_\_\_\_\_ Street #: 91 \_\_\_\_\_ Apartment #: \_\_\_\_\_  
(Low) (High) (Low) (High)

Prefix: W Street Name: Thirty-Seventh Suffix: \_\_\_\_\_ Type: ST

County(s): Hudson Zip Code: 07002

Municipality(s): Bayonne

Local Place Name(s): \_\_\_\_\_ Block(s): \_\_\_\_\_ Lot(s): \_\_\_\_\_

Ownership: Private USGS Quad: Jersey City

Description: Two-story, three-bay Italianate house with bracketed cornice. The house has a wrap-around front porch with columns and balustrade. The house is clad with wood siding.

Registration  
and Status  
Dates:

National Historic Landmark: NA  
National Register: / /  
New Jersey Register: / /  
Determination of Eligibility: / /

SHPO Opinion: / / /  
Local Designation: / / /  
Other Designation: \_\_\_\_\_  
Other Designation Date: / / /

Photograph:



Survey Name: Survey of Historic Sites, Structures and Districts: City of Bayonne

Date: March 2000

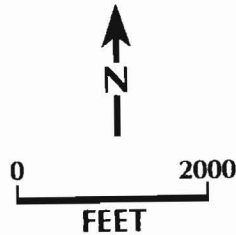
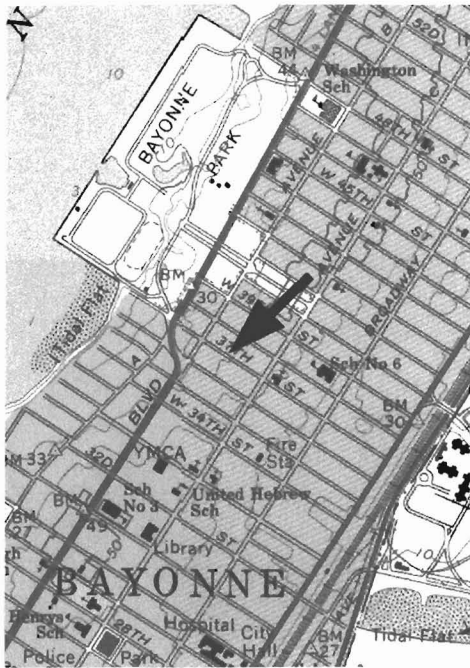
Surveyor: Andrea Lodato and Marianne Walsh

Organization: Cultural Resource Consulting Group

# BASE SURVEY FORM

Historic Sites #: 142

Location Map:



Bibliography/Sources:

Additional Information:

More Research Needed?  Yes  No

INTENSIVE-LEVEL USE ONLY:

Attachments Included:  Building/Element  Landscape  Farm  
 Bridge  Industry

Historic District:  Yes  No Historic District Name: \_\_\_\_\_  
Status: \_\_\_\_\_ Key Contributing \_\_\_\_\_ Contributing \_\_\_\_\_ Non Contributing

Associated Archaeological Site/Deposits?  Yes  No  
(Known or potential sites - If yes, please describe briefly)

Survey Name: Survey of Historic Sites, Structures and Districts: City of Bayonne  
Surveyor: Andrea Lodato and Marianne Walsh  
Organization: Cultural Resource Consulting Group

Date: March 2000

# BASE SURVEY FORM

Historic Sites #: 143

Property Name: \_\_\_\_\_

Street Address: Street #: 100 (Low) (High) Apartment #: \_\_\_\_\_ (Low) (High)

Prefix: W Street Name: Thirty-Seventh Suffix: \_\_\_\_\_ Type: ST

County(s): Hudson Zip Code: 07002

Municipality(s): Bayonne

Local Place Name(s): \_\_\_\_\_ Block(s): \_\_\_\_\_ Lot(s): \_\_\_\_\_

Ownership: Private USGS Quad: Jersey City

Description: Two-story cross gabled house. It has wood siding and asphalt roof shingles.

Registration  
and Status  
Dates:

National Historic Landmark: NA

National Register: / /

New Jersey Register: / /

Determination of Eligibility: / /

SHPO Opinion: / /

Local Designation: / /

Other Designation: \_\_\_\_\_

Other Designation Date: / /

Photograph:



Survey Name: Survey of Historic Sites, Structures and Districts: City of Bayonne

Date: March 2000

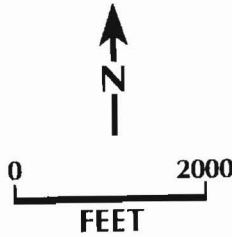
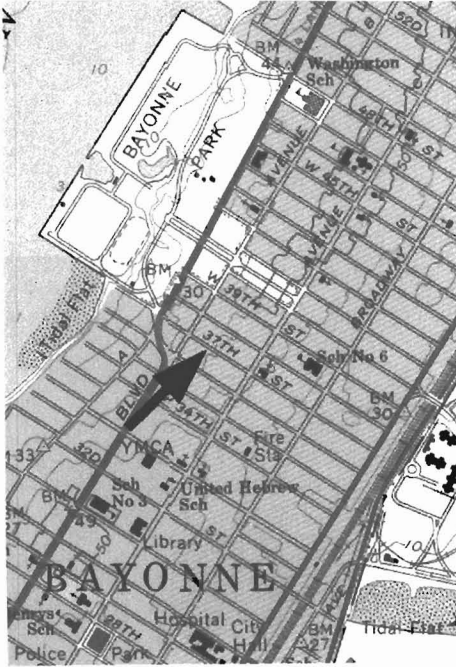
Surveyor: Andrea Lodato and Marianne Walsh

Organization: Cultural Resource Consulting Group

# BASE SURVEY FORM

Historic Sites #: 143

Location Map:



Bibliography/Sources:

Additional Information:

More Research Needed?  Yes  No

### INTENSIVE-LEVEL USE ONLY:

Attachments Included:  Building/Element  Landscape  Farm  
 Bridge  Industry

Historic District:  Yes  No Historic District Name: \_\_\_\_\_  
Status: \_\_\_\_\_ Key Contributing \_\_\_\_\_ Contributing \_\_\_\_\_ Non Contributing

Associated Archaeological Site/Deposits?  Yes  No  
(Known or potential sites - If yes, please describe briefly)

---

Survey Name: Survey of Historic Sites, Structures and Districts: City of Bayonne  
Surveyor: Andrea Lodato and Marianne Walsh  
Organization: Cultural Resource Consulting Group

Date: March 2000

# BASE SURVEY FORM

Historic Sites #: 144

Property Name: School No. 6 - Horace Mann

Street Address: \_\_\_\_\_ Street #: \_\_\_\_\_ (Low) \_\_\_\_\_ (High) Apartment #: \_\_\_\_\_ (Low) \_\_\_\_\_ (High)

Prefix: W Street Name: Thirty-Eighth Suffix: \_\_\_\_\_ Type: ST

County(s): Hudson Zip Code: 07002

Municipality(s): Bayonne

Local Place Name(s): \_\_\_\_\_ Block(s): \_\_\_\_\_ Lot(s): \_\_\_\_\_

Ownership: Public USGS Quad: Jersey City

Description: Three-story buff brick school building with raised basement. The school consists of three attached buildings. The buildings have stone door and window surrounds. The building was constructed circa 1913.

Registration and Status Dates:	National Historic Landmark: <u>NA</u>	SHPO Opinion: <u>/ / /</u>
	National Register: <u>/ / /</u>	Local Designation: <u>/ / /</u>
	New Jersey Register: <u>/ / /</u>	Other Designation: _____
	Determination of Eligibility: <u>/ / /</u>	Other Designation Date: <u>/ / /</u>

Photograph:



Survey Name: Survey of Historic Sites, Structures and Districts: City of Bayonne

Date: March 2000

Surveyor: Andrea Lodato and Marianne Walsh

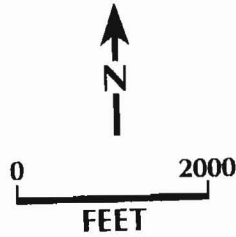
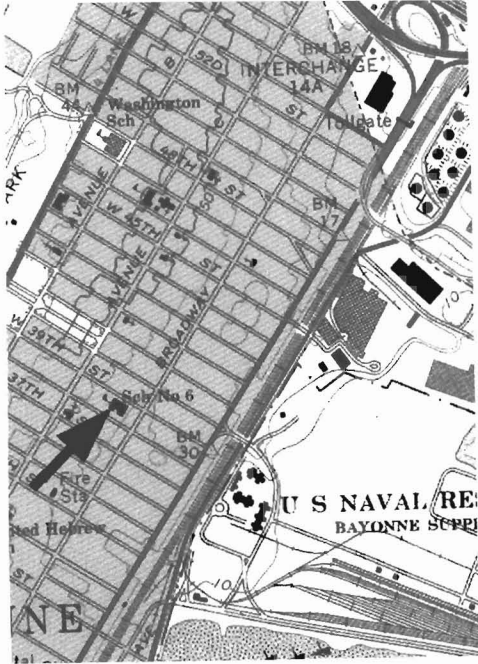
Organization: Cultural Resource Consulting Group



# BASE SURVEY FORM

Historic Sites #: 144

Location Map:



Bibliography/Sources:

Additional Information:

More Research Needed?  Yes  No

INTENSIVE-LEVEL USE ONLY:

Attachments Included:  Building/Element  Landscape  Farm  
 Bridge  Industry

Historic District:  Yes  No Historic District Name: \_\_\_\_\_  
Status: \_\_\_\_\_ Key Contributing \_\_\_\_\_ Contributing \_\_\_\_\_ Non Contributing

Associated Archaeological Site/Deposits?  Yes  No  
(Known or potential sites - If yes, please describe briefly)

Survey Name: Survey of Historic Sites, Structures and Districts: City of Bayonne  
Surveyor: Andrea Lodato and Marianne Walsh  
Organization: Cultural Resource Consulting Group

Date: March 2000

# BASE SURVEY FORM

Historic Sites #: 145

Property Name: \_\_\_\_\_

Street Address: Street #: 36 (Low) (High) Apartment #: \_\_\_\_\_ (Low) (High)

Street Prefix: E Name: Thirty-Eighth Suffix: \_\_\_\_\_ Type: ST

County(s): Hudson Zip Code: 07002  
Municipality(s): Bayonne

Local Place Name(s): \_\_\_\_\_ Block(s): \_\_\_\_\_ Lot(s): \_\_\_\_\_  
Ownership: Private USGS Quad: Jersey City

Description: Two-story buff brick building with raised basement. It has a parapet and pattern brickwork. The windows have stone sills. Cast stone ornamentation is used in the parapet.

Registration and Status Dates: National Historic Landmark: NA SHPO Opinion: / / /  
National Register: / / / Local Designation: / / /  
New Jersey Register: / / / Other Designation: / / /  
Determination of Eligibility: / / / Other Designation Date: / / /

Photograph:



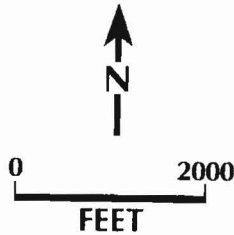
Survey Name: Survey of Historic Sites, Structures and Districts: City of Bayonne  
Surveyor: Andrea Lodato and Marianne Walsh  
Organization: Cultural Resource Consulting Group

Date: March 2000

# BASE SURVEY FORM

Historic Sites #: 145

Location Map:



Bibliography/Sources:

Additional Information:

More Research Needed?  Yes  No

### INTENSIVE-LEVEL USE ONLY:

Attachments Included:  Building/Element  Landscape  Farm  
 Bridge  Industry

Historic District:  Yes  No Historic District Name: \_\_\_\_\_  
Status: \_\_\_\_\_ Key Contributing \_\_\_\_\_ Contributing \_\_\_\_\_ Non Contributing

Associated Archaeological Site/Deposits?  Yes  No  
(Known or potential sites - If yes, please describe briefly)

Survey Name: Survey of Historic Sites, Structures and Districts: City of Bayonne  
Surveyor: Andrea Lodato and Marianne Walsh  
Organization: Cultural Resource Consulting Group

Date: March 2000

# BASE SURVEY FORM

Historic Sites #: 146

Property Name: Coleridge Apartments

Street Address: \_\_\_\_\_ Street #: 63 65 Apartment #: \_\_\_\_\_  
(Low) (High) (Low) (High)

Prefix: W Street Name: Thirty-Ninth Suffix: \_\_\_\_\_ Type: ST

County(s): Hudson Zip Code: 07002

Municipality(s): Bayonne

Local Place Name(s): \_\_\_\_\_ Block(s): \_\_\_\_\_ Lot(s): \_\_\_\_\_

Ownership: Private USGS Quad: Jersey City

Description: Two four-story brick apartment buildings. Each is a three-bay structure with a raised basement. The buildings have Tudor Revival details including gables, stucco, and simulated half-timbering.

Registration  
and Status  
Dates:

National Historic Landmark: NA  
National Register: / /  
New Jersey Register: / /  
Determination of Eligibility: / /

SHPO Opinion: / / /  
Local Designation: / / /  
Other Designation: \_\_\_\_\_  
Other Designation Date: / / /

Photograph:



Survey Name: Survey of Historic Sites, Structures and Districts: City of Bayonne

Date: March 2000

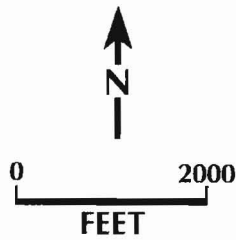
Surveyor: Andrea Lodato and Marianne Walsh

Organization: Cultural Resource Consulting Group

# BASE SURVEY FORM

Historic Sites #: 146

Location Map:



Bibliography/Sources:

Additional Information:

More Research Needed?  Yes  No

INTENSIVE-LEVEL USE ONLY:

Attachments Included:  Building/Element  Landscape  Farm  
 Bridge  Industry

Historic District:  Yes  No Historic District Name: \_\_\_\_\_  
Status: \_\_\_\_\_ Key Contributing \_\_\_\_\_ Contributing \_\_\_\_\_ Non Contributing

Associated Archaeological Site/Deposits?  Yes  No  
(Known or potential sites - If yes, please describe briefly)

Survey Name: Survey of Historic Sites, Structures and Districts: City of Bayonne  
Surveyor: Andrea Lodato and Marianne Walsh  
Organization: Cultural Resource Consulting Group

Date: March 2000

# BASE SURVEY FORM

Historic Sites #: 147

Property Name: \_\_\_\_\_

Street Address: Street #: 105 (Low) (High) Apartment #: \_\_\_\_\_ (Low) (High)

Prefix: W Street Name: Thirty-Ninth Suffix: \_\_\_\_\_ Type: ST

County(s): Hudson Zip Code: 07002

Municipality(s): Bayonne

Local Place Name(s): \_\_\_\_\_ Block(s): \_\_\_\_\_ Lot(s): \_\_\_\_\_

Ownership: Private USGS Quad: Jersey City

Description: Four-story apartment building with multi-colored brick and raised basement. It has pattern and corbelled brick detailing. The building has a slate roof and Tudor Revival details including gables, stucco, castellated parapet, and simulated half-timbering.

Registration and Status Dates:

National Historic Landmark: NA

National Register: / / /

New Jersey Register: / / /

Determination of Eligibility: / / /

SHPO Opinion: / / /

Local Designation: / / /

Other Designation: \_\_\_\_\_

Other Designation Date: / / /

Photograph:



Survey Name: Survey of Historic Sites, Structures and Districts: City of Bayonne

Date: March 2000

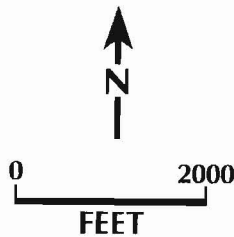
Surveyor: Andrea Lodato and Marianne Walsh

Organization: Cultural Resource Consulting Group

# BASE SURVEY FORM

Historic Sites #: 147

Location Map:



Bibliography/Sources:

Additional Information:

More Research Needed?  Yes  No

### INTENSIVE-LEVEL USE ONLY:

Attachments Included:  Building/Element  Landscape  Farm  
 Bridge  Industry

Historic District:  Yes  No Historic District Name: \_\_\_\_\_  
Status: \_\_\_\_\_ Key Contributing \_\_\_\_\_ Contributing \_\_\_\_\_ Non Contributing

Associated Archaeological Site/Deposits?  Yes  No  
(Known or potential sites - If yes, please describe briefly)

---

Survey Name: Survey of Historic Sites, Structures and Districts: City of Bayonne  
Surveyor: Andrea Lodato and Marianne Walsh  
Organization: Cultural Resource Consulting Group

Date: March 2000

# BASE SURVEY FORM

Historic Sites #: 148

Property Name: On the Park Apartments

Street Address: \_\_\_\_\_ Street #: 122 \_\_\_\_\_ Apartment #: \_\_\_\_\_ \_\_\_\_\_  
(Low) (High) (Low) (High)

Prefix: W Street Name: Thirty-Ninth Suffix: \_\_\_\_\_ Type: ST

County(s): Hudson Zip Code: 07002

Municipality(s): Bayonne

Local Place Name(s): \_\_\_\_\_ Block(s): \_\_\_\_\_ Lot(s): \_\_\_\_\_

Ownership: Private USGS Quad: Jersey City

Description: Four-story brick apartment building with buff brick facade and raised basement. It has pattern brickwork and decorative stone details.

Registration  
and Status  
Dates:

National Historic Landmark: NA  
National Register: / /  
New Jersey Register: / /  
Determination of Eligibility: / /

SHPO Opinion: / / /  
Local Designation: / / /  
Other Designation: \_\_\_\_\_  
Other Designation Date: / / /

Photograph:



Survey Name: Survey of Historic Sites, Structures and Districts: City of Bayonne  
Surveyor: Andrea Lodato and Marianne Walsh  
Organization: Cultural Resource Consulting Group

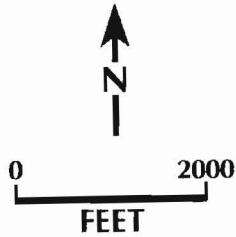
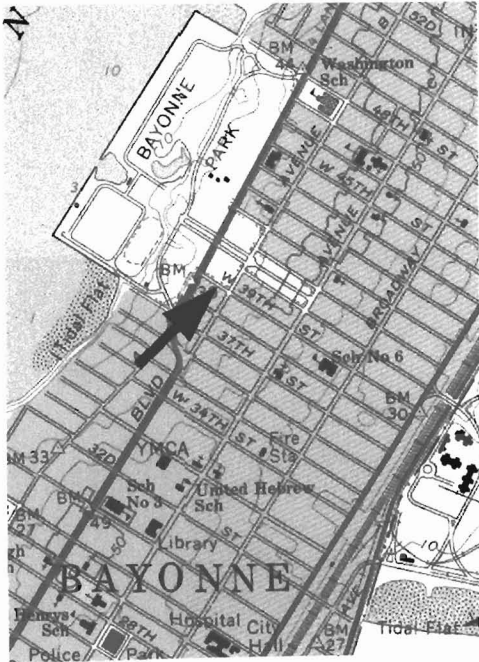
Date: March 2000



# BASE SURVEY FORM

Historic Sites #: 148

Location Map:



Bibliography/Sources:

Additional Information:

More Research Needed?  Yes  No

INTENSIVE-LEVEL USE ONLY:

Attachments Included:  Building/Element  Landscape  Farm  
 Bridge  Industry

Historic District:  Yes  No Historic District Name: \_\_\_\_\_  
Status: \_\_\_\_\_ Key Contributing \_\_\_\_\_ Contributing \_\_\_\_\_ Non Contributing

Associated Archaeological Site/Deposits?  Yes  No  
(Known or potential sites - If yes, please describe briefly)

---

Survey Name: Survey of Historic Sites, Structures and Districts: City of Bayonne  
Surveyor: Andrea Lodato and Marianne Walsh  
Organization: Cultural Resource Consulting Group

Date: March 2000

# BASE SURVEY FORM

Historic Sites #: 149

Property Name: \_\_\_\_\_

Street Address: Street #: 19 (Low) (High) Apartment #: \_\_\_\_\_ (Low) (High)

Prefix: E Street Name: Thirty-Ninth Suffix: \_\_\_\_\_ Type: ST

County(s): Hudson Zip Code: 07002

Municipality(s): Bayonne

Local Place Name(s): \_\_\_\_\_ Block(s): \_\_\_\_\_ Lot(s): \_\_\_\_\_

Ownership: Private USGS Quad: Jersey City

Description: Two-and-one-half-story front gabled house with wrap-around porch. It has wood eaves, asbestos siding and asphalt roof shingles.

Registration  
and Status  
Dates:

National Historic Landmark: NA  
National Register: / /  
New Jersey Register: / /  
Determination of Eligibility: / /

SHPO Opinion: / / /  
Local Designation: / / /  
Other Designation: / / /  
Other Designation Date: / / /

Photograph:



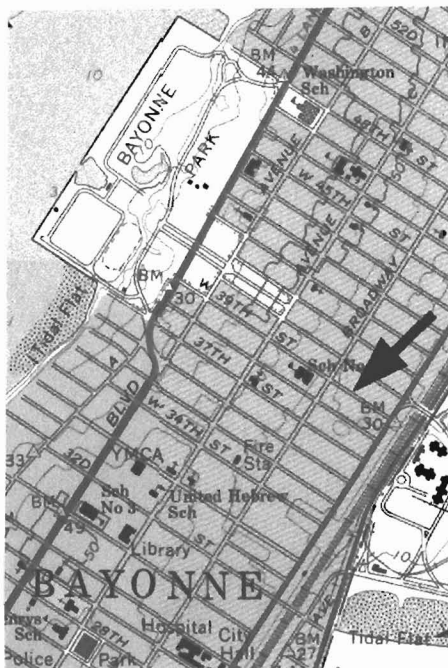
Survey Name: Survey of Historic Sites, Structures and Districts: City of Bayonne  
Surveyor: Andrea Lodato and Marianne Walsh  
Organization: Cultural Resource Consulting Group

Date: March 2000

# BASE SURVEY FORM

Historic Sites #: 149

Location Map:



Bibliography/Sources:

Additional Information:

More Research Needed?  Yes  No

### INTENSIVE-LEVEL USE ONLY:

Attachments Included:  Building/Element  Landscape  Farm  
 Bridge  Industry

Historic District:  Yes  No Historic District Name: \_\_\_\_\_  
Status: \_\_\_\_\_ Key Contributing \_\_\_\_\_ Contributing \_\_\_\_\_ Non Contributing

Associated Archaeological Site/Deposits?  Yes  No  
(Known or potential sites - If yes, please describe briefly)

Survey Name: Survey of Historic Sites, Structures and Districts: City of Bayonne  
Surveyor: Andrea Lodato and Marianne Walsh  
Organization: Cultural Resource Consulting Group

Date: March 2000

# BASE SURVEY FORM

Historic Sites #: 150

Property Name: \_\_\_\_\_

Street Address: Street #: 43 47 Apartment #: \_\_\_\_\_  
(Low) (High) (Low) (High)

Prefix: W Street Name: Forty-First Suffix: \_\_\_\_\_ Type: ST

County(s): Hudson Zip Code: 07002  
Municipality(s): Bayonne  
Local Place Name(s): \_\_\_\_\_ Block(s): \_\_\_\_\_ Lot(s): \_\_\_\_\_  
Ownership: Private USGS Quad: Jersey City

Description: Two paired brick houses. Each is a two-and-one-half-story, two-bay structure with hipped roof and dormers. The houses have pattern brickwork and decorative cast stone details.

Registration and Status Dates:	National Historic Landmark: <u>NA</u>	SHPO Opinion: <u>/ / /</u>
	National Register: <u>/ / /</u>	Local Designation: <u>/ / /</u>
	New Jersey Register: <u>/ / /</u>	Other Designation: _____
	Determination of Eligibility: <u>/ / /</u>	Other Designation Date: <u>/ / /</u>

Photograph:



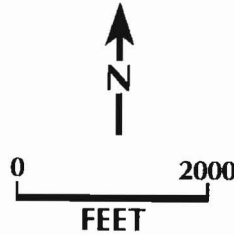
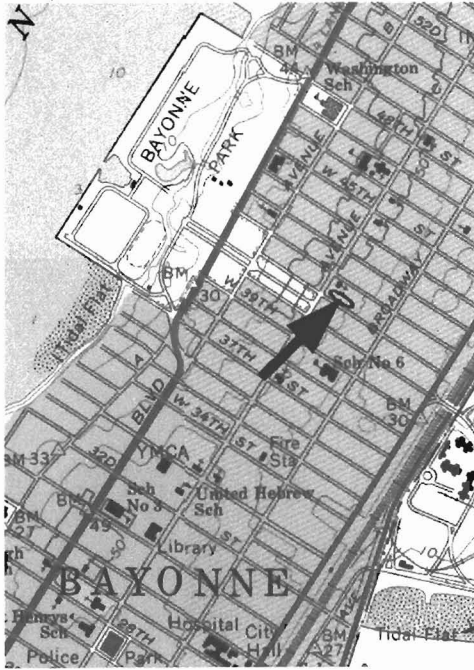
Survey Name: Survey of Historic Sites, Structures and Districts: City of Bayonne  
Surveyor: Andrea Lodato and Marianne Walsh  
Organization: Cultural Resource Consulting Group

Date: March 2000

# BASE SURVEY FORM

Historic Sites #: 150

Location Map:



Bibliography/Sources:

Additional Information:

More Research Needed?  Yes  No

INTENSIVE-LEVEL USE ONLY:

Attachments Included:  Building/Element  Landscape  Farm  
 Bridge  Industry

Historic District:  Yes  No Historic District Name: \_\_\_\_\_  
Status: \_\_\_\_\_ Key Contributing \_\_\_\_\_ Contributing \_\_\_\_\_ Non Contributing

Associated Archaeological Site/Deposits?  Yes  No  
(Known or potential sites - If yes, please describe briefly)

Survey Name: Survey of Historic Sites, Structures and Districts: City of Bayonne  
Surveyor: Andrea Lodato and Marianne Walsh  
Organization: Cultural Resource Consulting Group

Date: March 2000

# BASE SURVEY FORM

Historic Sites #: 151

Property Name: \_\_\_\_\_

Street Address: Street #: 14 (Low) (High) Apartment #: \_\_\_\_\_ (Low) (High)

Prefix: W Street Name: Forty-Fourth Suffix: \_\_\_\_\_ Type: ST

County(s): Hudson Zip Code: 07002

Municipality(s): Bayonne

Local Place Name(s): \_\_\_\_\_ Block(s): \_\_\_\_\_ Lot(s): \_\_\_\_\_

Ownership: Private USGS Quad: Jersey City

Description: Two-and-one-half-story, two-bay house. It has a front porch supported by turned wood columns. There is a triangular pediment above the porch entrance.

Registration  
and Status  
Dates:

National Historic Landmark: NA  
National Register: / /  
New Jersey Register: / /  
Determination of Eligibility: / /

SHPO Opinion: / / /  
Local Designation: / / /  
Other Designation: \_\_\_\_\_  
Other Designation Date: / / /

Photograph:



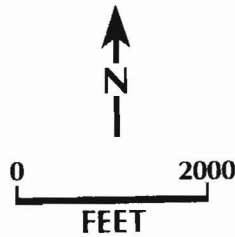
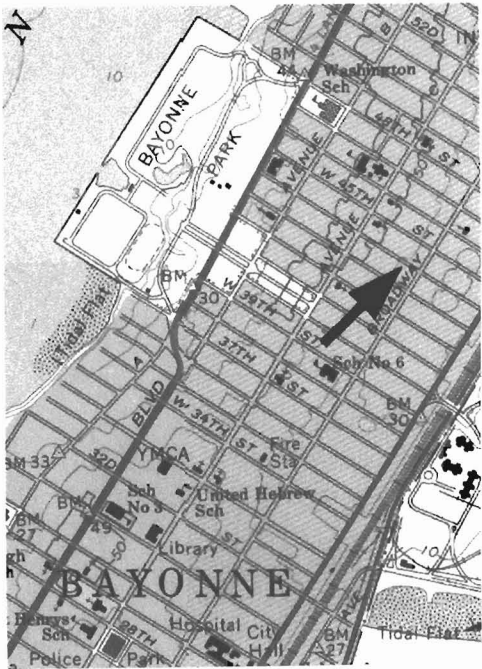
Survey Name: Survey of Historic Sites, Structures and Districts: City of Bayonne  
Surveyor: Andrea Lodato and Marianne Walsh  
Organization: Cultural Resource Consulting Group

Date: March 2000

# BASE SURVEY FORM

Historic Sites #: 151

Location Map:



Bibliography/Sources:

Additional Information:

More Research Needed?  Yes  No

### INTENSIVE-LEVEL USE ONLY:

Attachments Included:  Building/Element  Landscape  Farm  
 Bridge  Industry

Historic District:  Yes  No Historic District Name: \_\_\_\_\_  
Status: \_\_\_\_\_ Key Contributing \_\_\_\_\_ Contributing \_\_\_\_\_ Non Contributing

Associated Archaeological Site/Deposits?  Yes  No  
(Known or potential sites - If yes, please describe briefly)

Survey Name: Survey of Historic Sites, Structures and Districts: City of Bayonne  
Surveyor: Andrea Lodato and Marianne Walsh  
Organization: Cultural Resource Consulting Group

Date: March 2000

# BASE SURVEY FORM

Historic Sites #: 152

Property Name: Tracy House

Street Address:

Street #: 43  
(Low) (High)

Apartment #: \_\_\_\_\_  
(Low) (High)

Prefix: W Street Name: 45th Suffix: \_\_\_\_\_ Type: ST

County(s): Hudson

Zip Code: 07002

Municipality(s): Bayonne

Local Place Name(s): \_\_\_\_\_

Block(s): \_\_\_\_\_ Lot(s): \_\_\_\_\_

Ownership: Private

USGS Quad: Jersey City

Description: Two-and-one-half-story, three-bay, front-gabled house. The house is clad with vinyl siding. It has a front porch with decorative gingerbread trim. The house was constructed circa 1872.

Registration  
and Status  
Dates:

National Historic Landmark: \_\_\_\_\_

National Register: / /

New Jersey Register: / /

Determination of Eligibility: / /

SHPO Opinion: / /

Local Designation: / /

Other Designation: \_\_\_\_\_

Other Designation Date: / /

Photograph:



Survey Name: Survey of Historic Sites, Structures and Districts: City of Bayonne

Date: March 2000

Surveyor: Andrea Lodato and Marianne Walsh

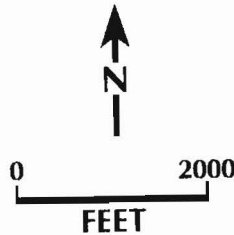
Organization: Cultural Resource Consulting Group



# BASE SURVEY FORM

Historic Sites #: 152

Location Map:



### Bibliography/Sources:

Bayonne Historical Society  
1998 *Bayonne Landmarks*. The Creative Edge, Bayonne, New Jersey.

### Additional Information:

More Research Needed?  Yes  No

### INTENSIVE-LEVEL USE ONLY:

Attachments Included:  Building/Element  Landscape  Farm  
 Bridge  Industry

Historic District:  Yes  No Historic District Name: \_\_\_\_\_  
Status: \_\_\_\_\_ Key Contributing \_\_\_\_\_ Contributing \_\_\_\_\_ Non Contributing

Associated Archaeological Site/Deposits?  Yes  No

(Known or potential sites - If yes, please describe briefly)

Survey Name: Survey of Historic Sites, Structures and Districts: City of Bayonne  
Surveyor: Andrea Lodato and Marianne Walsh  
Organization: Cultural Resource Consulting Group

Date: March 2000

# BASE SURVEY FORM

Historic Sites #: 153

Property Name: \_\_\_\_\_

Street Address: \_\_\_\_\_ Street #: 75 \_\_\_\_\_ Apartment #: \_\_\_\_\_  
(Low) (High) (Low) (High)

Prefix: W Street Name: Forty-Fifth Suffix: \_\_\_\_\_ Type: ST

County(s): Hudson Zip Code: 07002

Municipality(s): Bayonne

Local Place Name(s): \_\_\_\_\_ Block(s): \_\_\_\_\_ Lot(s): \_\_\_\_\_

Ownership: Private USGS Quad: Jersey City

Description: Two-story, three-bay Italianate house with bracketed wood cornice. It has a front porch supported by turned wood columns. The house is sided with asphalt shingles.

Registration and Status Dates:  
National Historic Landmark: NA  
National Register: / /  
New Jersey Register: / /  
Determination of Eligibility: / /

SHPO Opinion: / / /  
Local Designation: / / /  
Other Designation: \_\_\_\_\_  
Other Designation Date: / / /

Photograph:



Survey Name: Survey of Historic Sites, Structures and Districts: City of Bayonne

Date: March 2000

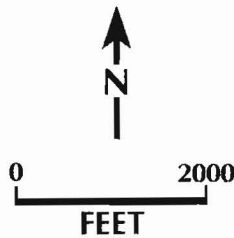
Surveyor: Andrea Lodato and Marianne Walsh

Organization: Cultural Resource Consulting Group

# BASE SURVEY FORM

Historic Sites #: 153

Location Map:



Bibliography/Sources:

Additional Information:

More Research Needed?  Yes  No

### INTENSIVE-LEVEL USE ONLY:

Attachments Included:  Building/Element  Landscape  Farm  
 Bridge  Industry

Historic District:  Yes  No Historic District Name: \_\_\_\_\_  
Status: \_\_\_\_\_ Key Contributing \_\_\_\_\_ Contributing \_\_\_\_\_ Non Contributing

Associated Archaeological Site/Deposits?  Yes  No  
(Known or potential sites - If yes, please describe briefly)

Survey Name: Survey of Historic Sites, Structures and Districts: City of Bayonne  
Surveyor: Andrea Lodato and Marianne Walsh  
Organization: Cultural Resource Consulting Group

Date: March 2000

**BASE SURVEY FORM**

Historic Sites #: 154

Property Name: \_\_\_\_\_

Street Address: Street #: 93½ 95 Apartment #: \_\_\_\_\_  
(Low) (High) (Low) (High)

Prefix: W Street Name: Forty-Fifth Suffix: \_\_\_\_\_ Type: ST

County(s): Hudson Zip Code: 07002

Municipality(s): Bayonne

Local Place Name(s): \_\_\_\_\_ Block(s): \_\_\_\_\_ Lot(s): \_\_\_\_\_

Ownership: Private USGS Quad: Jersey City

Description: Two paired buff brick houses. Each house is a two-story, three bay structure. Number 93½ retains its brick corbelled parapet and cornices. The windows have arched brick lintels.

Registration  
and Status  
Dates:

National Historic Landmark: NA  
National Register: / /  
New Jersey Register: / /  
Determination of Eligibility: / /

SHPO Opinion: / /  
Local Designation: / /  
Other Designation: \_\_\_\_\_  
Other Designation Date: / /

Photograph:



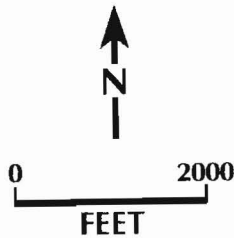
Survey Name: Survey of Historic Sites, Structures and Districts: City of Bayonne  
Surveyor: Andrea Lodato and Marianne Walsh  
Organization: Cultural Resource Consulting Group

Date: March 2000

# BASE SURVEY FORM

Historic Sites #: 154

Location Map:



Bibliography/Sources:

Additional Information:

More Research Needed?  Yes  No

INTENSIVE-LEVEL USE ONLY:

Attachments Included:  Building/Element  Landscape  Farm  
 Bridge  Industry

Historic District:  Yes  No Historic District Name: \_\_\_\_\_  
Status: \_\_\_\_\_ Key Contributing \_\_\_\_\_ Contributing \_\_\_\_\_ Non Contributing

Associated Archaeological Site/Deposits?  Yes  No  
(Known or potential sites - If yes, please describe briefly)

---

Survey Name: Survey of Historic Sites, Structures and Districts: City of Bayonne  
Surveyor: Andrea Lodato and Marianne Walsh  
Organization: Cultural Resource Consulting Group

Date: March 2000

# BASE SURVEY FORM

Historic Sites #: 155

Property Name: \_\_\_\_\_

Street Address: \_\_\_\_\_ Street #: 97 101 Apartment #: \_\_\_\_\_  
(Low) (High) (Low) (High)

Prefix: W Street Name: Forty-Fifth Suffix: \_\_\_\_\_ Type: ST

County(s): Hudson Zip Code: 07002

Municipality(s): Bayonne

Local Place Name(s): \_\_\_\_\_ Block(s): \_\_\_\_\_ Lot(s): \_\_\_\_\_

Ownership: Private USGS Quad: Jersey City

Description: Three two-story brick houses with pattern brickwork and corbelled brick cornices. The houses have two-story bay windows. The front facades have horizontal bands of bluestone and stone window sills.

Registration  
and Status  
Dates:

National Historic Landmark: NA

National Register: / /

New Jersey Register: / /

Determination of Eligibility: / /

SHPO Opinion: / / /

Local Designation: / / /

Other Designation: \_\_\_\_\_

Other Designation Date: / / /

Photograph:



Survey Name: Survey of Historic Sites, Structures and Districts: City of Bayonne

Surveyor: Andrea Lodato and Marianne Walsh

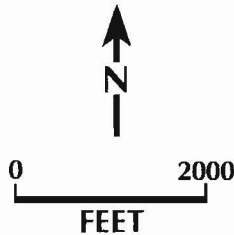
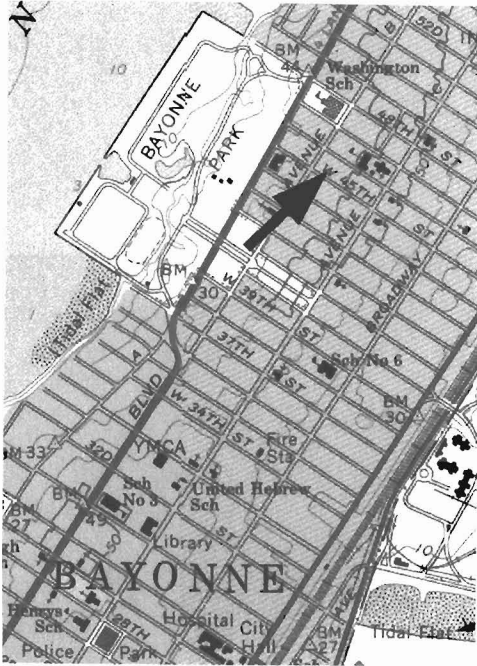
Organization: Cultural Resource Consulting Group

Date: March 2000

# BASE SURVEY FORM

Historic Sites #: 155

Location Map:



Bibliography/Sources:

Additional Information:

More Research Needed?  Yes  No

### INTENSIVE-LEVEL USE ONLY:

Attachments Included:  Building/Element  Landscape  Farm  
 Bridge  Industry

Historic District:  Yes  No Historic District Name: \_\_\_\_\_  
Status: \_\_\_\_\_ Key Contributing \_\_\_\_\_ Contributing \_\_\_\_\_ Non Contributing

Associated Archaeological Site/Deposits?  Yes  No  
(Known or potential sites - If yes, please describe briefly)

Survey Name: Survey of Historic Sites, Structures and Districts: City of Bayonne  
Surveyor: Andrea Lodato and Marianne Walsh  
Organization: Cultural Resource Consulting Group

Date: March 2000

# BASE SURVEY FORM

Historic Sites #: 156

Property Name: Chief John T. Brennan Fire Museum

Street Address: Street #: 12 (Low) (High) Apartment #: \_\_\_\_\_ (Low) (High)

Prefix: W Street Name: Forty-Seventh Suffix: \_\_\_\_\_ Type: ST

County(s): Hudson Zip Code: 07002

Municipality(s): Bayonne

Local Place Name(s): \_\_\_\_\_ Block(s): \_\_\_\_\_ Lot(s): \_\_\_\_\_

Ownership: Public USGS Quad: Jersey City

Description: Two-story, three-bay firehouse constructed circa 1875. It has a bracketed metal cornice and stucco facade.

Registration  
and Status  
Dates:

National Historic Landmark: NA

National Register: 1 / 2 / 76

New Jersey Register: 9 / 11 / 75

Determination of Eligibility: / /

SHPO Opinion: / / /

Local Designation: / / /

Other Designation: \_\_\_\_\_

Other Designation Date: / / /

Photograph:



Survey Name: Survey of Historic Sites, Structures and Districts: City of Bayonne

Date: March 2000

Surveyor: Andrea Lodato and Marianne Walsh

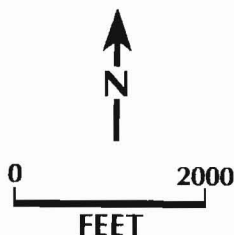
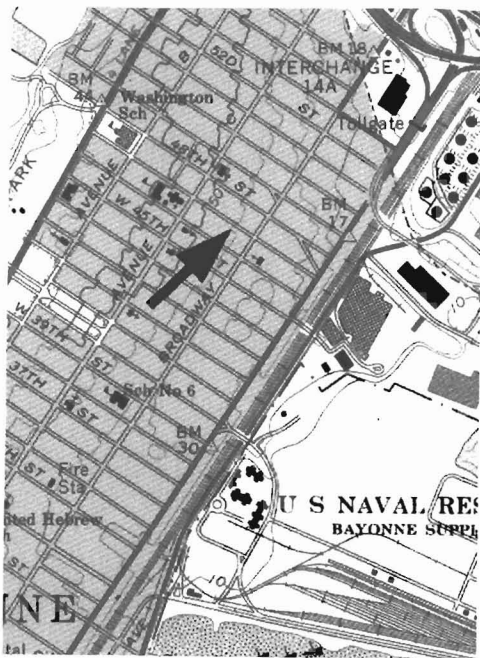
Organization: Cultural Resource Consulting Group



# BASE SURVEY FORM

Historic Sites #: 156

### Location Map:



### Bibliography/Sources:

Bayonne Historical Society  
1998 *Bayonne Landmarks*. The Creative Edge,  
Bayonne, New Jersey

Gottko, P.E.  
1975 National Register of Historic Places Nomination Form:  
Bayonne Truck (Hook and Ladder) House #1. On file  
at the Historic Preservation Office, Trenton

### Additional Information:

More Research Needed?  Yes  No

### INTENSIVE-LEVEL USE ONLY:

Attachments Included:  Building/Element  Landscape  Farm  
 Bridge  Industry

Historic District:  Yes  No Historic District Name: \_\_\_\_\_  
Status: \_\_\_\_\_ Key Contributing \_\_\_\_\_ Contributing \_\_\_\_\_ Non Contributing

Associated Archaeological Site/Deposits?  Yes  No  
(Known or potential sites - If yes, please describe briefly)

Survey Name: Survey of Historic Sites, Structures and Districts: City of Bayonne  
Surveyor: Andrea Lodato and Marianne Walsh  
Organization: Cultural Resource Consulting Group

Date: March 2000

# BASE SURVEY FORM

Historic Sites #: 157

Property Name: West Forty-Seventh Street Streetscape

Street Address: \_\_\_\_\_ Street #: 31 41 Apartment #: \_\_\_\_\_  
(Low) (High) (Low) (High)  
Prefix: W Street Name: Forty-Seventh Suffix: \_\_\_\_\_ Type: ST

County(s): Hudson Zip Code: 07002  
Municipality(s): Bayonne  
Local Place Name(s): \_\_\_\_\_ Block(s): \_\_\_\_\_ Lot(s): \_\_\_\_\_  
Ownership: Private USGS Quad: Jersey City

Description: Streetscape of two-story, three-bay buff brick attached houses. The houses have bay windows, front porches and pattern brickwork. The houses have slate or bluestone window sills and lintels.

Registration and Status Dates: National Historic Landmark: NA SHPO Opinion: / / /  
National Register: / / / Local Designation: / / /  
New Jersey Register: / / / Other Designation: \_\_\_\_\_  
Determination of Eligibility: / / / Other Designation Date: / / /

Photograph:



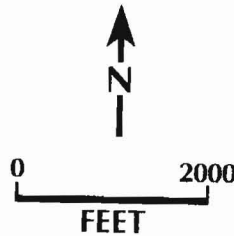
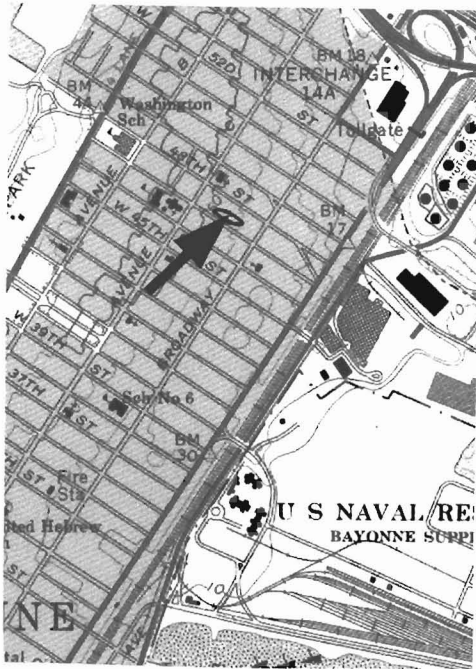
Survey Name: Survey of Historic Sites, Structures and Districts: City of Bayonne  
Surveyor: Andrea Lodato and Marianne Walsh  
Organization: Cultural Resource Consulting Group

Date: March 2000

# BASE SURVEY FORM

Historic Sites #: 157

Location Map:



Bibliography/Sources:

Additional Information:

More Research Needed?  Yes  No

INTENSIVE-LEVEL USE ONLY:

Attachments Included:  Building/Element  Landscape  Farm  
 Bridge  Industry

Historic District:  Yes  No Historic District Name: \_\_\_\_\_  
Status: \_\_\_\_\_ Key Contributing \_\_\_\_\_ Contributing \_\_\_\_\_ Non Contributing

Associated Archaeological Site/Deposits?  Yes  No  
(Known or potential sites - If yes, please describe briefly)

Survey Name: Survey of Historic Sites, Structures and Districts: City of Bayonne  
Surveyor: Andrea Lodato and Marianne Walsh  
Organization: Cultural Resource Consulting Group

Date: March 2000

# BASE SURVEY FORM

Historic Sites #: 158

Property Name: \_\_\_\_\_

Street Address: \_\_\_\_\_ Street #: 42 \_\_\_\_\_ Apartment #: \_\_\_\_\_  
(Low) (High) (Low) (High)

Prefix: W Street Name: Forty-Seventh Suffix: \_\_\_\_\_ Type: ST

County(s): Hudson Zip Code: 07002

Municipality(s): Bayonne

Local Place Name(s): \_\_\_\_\_ Block(s): \_\_\_\_\_ Lot(s): \_\_\_\_\_

Ownership: Private USGS Quad: Jersey City

Description: Two-story, two-bay brick house with pattern brickwork at the parapet.

Registration  
and Status  
Dates:

National Historic Landmark: NA

National Register: / /

New Jersey Register: / /

Determination of Eligibility: / /

SHPO Opinion: / /

Local Designation: / /

Other Designation: \_\_\_\_\_

Other Designation Date: / /

Photograph:



Survey Name: Survey of Historic Sites, Structures and Districts: City of Bayonne

Date: March 2000

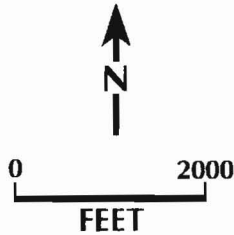
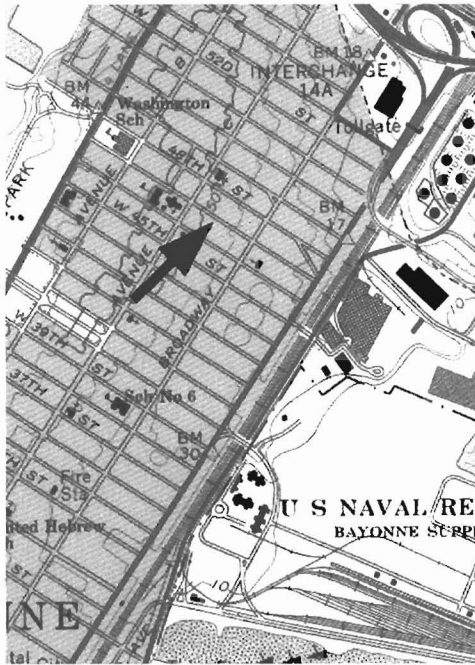
Surveyor: Andrea Lodato and Marianne Walsh

Organization: Cultural Resource Consulting Group

# BASE SURVEY FORM

Historic Sites #: 158

Location Map:



Bibliography/Sources:

Additional Information:

More Research Needed?  Yes  No

INTENSIVE-LEVEL USE ONLY:

Attachments Included:  Building/Element  Landscape  Farm  
 Bridge  Industry

Historic District:  Yes  No Historic District Name: \_\_\_\_\_  
Status: \_\_\_\_\_ Key Contributing \_\_\_\_\_ Contributing \_\_\_\_\_ Non Contributing

Associated Archaeological Site/Deposits?  Yes  No  
(Known or potential sites - If yes, please describe briefly)

---

Survey Name: Survey of Historic Sites, Structures and Districts: City of Bayonne  
Surveyor: Andrea Lodato and Marianne Walsh  
Organization: Cultural Resource Consulting Group

Date: March 2000

# BASE SURVEY FORM

Historic Sites #: 159

Property Name: \_\_\_\_\_

Street Address: Street #: 43 (Low) (High) Apartment #: \_\_\_\_\_ (Low) (High)

Prefix: W Street Name: Forty-Seventh Suffix: \_\_\_\_\_ Type: ST

County(s): Hudson Zip Code: 07002

Municipality(s): Bayonne

Local Place Name(s): \_\_\_\_\_ Block(s): \_\_\_\_\_ Lot(s): \_\_\_\_\_

Ownership: Private USGS Quad: Jersey City

Description: Two-story, two-bay buff brick house with pattern brickwork.

Registration  
and Status  
Dates:

National Historic Landmark: NA

National Register: / /

New Jersey Register: / /

Determination of Eligibility: / /

SHPO Opinion: / /

Local Designation: / /

Other Designation: \_\_\_\_\_

Other Designation Date: / /

Photograph:



Survey Name: Survey of Historic Sites, Structures and Districts: City of Bayonne

Date: March 2000

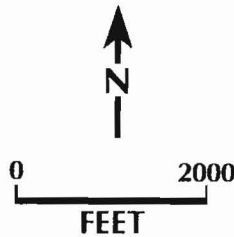
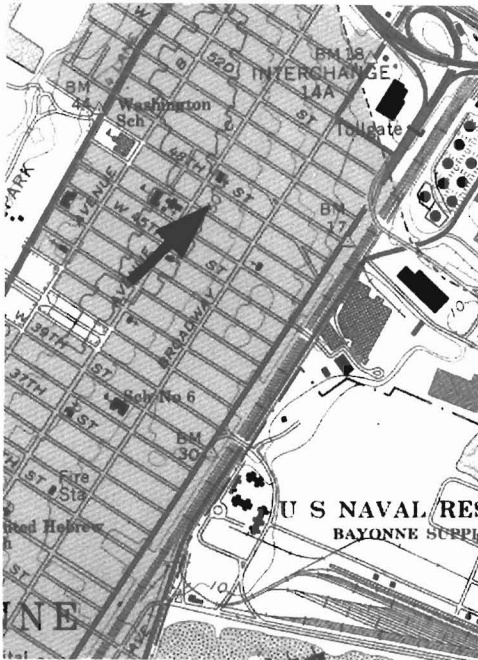
Surveyor: Andrea Lodato and Marianne Walsh

Organization: Cultural Resource Consulting Group

# BASE SURVEY FORM

Historic Sites #: 159

Location Map:



Bibliography/Sources:

Additional Information:

More Research Needed?  Yes  No

INTENSIVE-LEVEL USE ONLY:

Attachments Included:  Building/Element  Landscape  Farm  
 Bridge  Industry

Historic District:  Yes  No Historic District Name: \_\_\_\_\_  
Status: \_\_\_\_\_ Key Contributing \_\_\_\_\_ Contributing \_\_\_\_\_ Non Contributing

Associated Archaeological Site/Deposits?  Yes  No  
(Known or potential sites - If yes, please describe briefly)

Survey Name: Survey of Historic Sites, Structures and Districts: City of Bayonne  
Surveyor: Andrea Lodato and Marianne Walsh  
Organization: Cultural Resource Consulting Group

Date: March 2000

# BASE SURVEY FORM

Historic Sites #: 160

Property Name: \_\_\_\_\_

Street Address: \_\_\_\_\_ Street #: 45 \_\_\_\_\_ Apartment #: \_\_\_\_\_  
(Low) (High) (Low) (High)

Prefix: W Street Name: Forty-Seventh Suffix: \_\_\_\_\_ Type: ST

County(s): Hudson Zip Code: 07002  
Municipality(s): Bayonne

Local Place Name(s): \_\_\_\_\_ Block(s): \_\_\_\_\_ Lot(s): \_\_\_\_\_  
Ownership: Private USGS Quad: Jersey City

Description: Two-story, two-bay buff brick house with front porch and pattern brickwork.

Registration  
and Status  
Dates:

National Historic Landmark: NA  
National Register: / /  
New Jersey Register: / /  
Determination of Eligibility: / /

SHPO Opinion: / /  
Local Designation: / /  
Other Designation: \_\_\_\_\_  
Other Designation Date: / /

Photograph:



Survey Name: Survey of Historic Sites, Structures and Districts: City of Bayonne  
Surveyor: Andrea Lodato and Marianne Walsh  
Organization: Cultural Resource Consulting Group

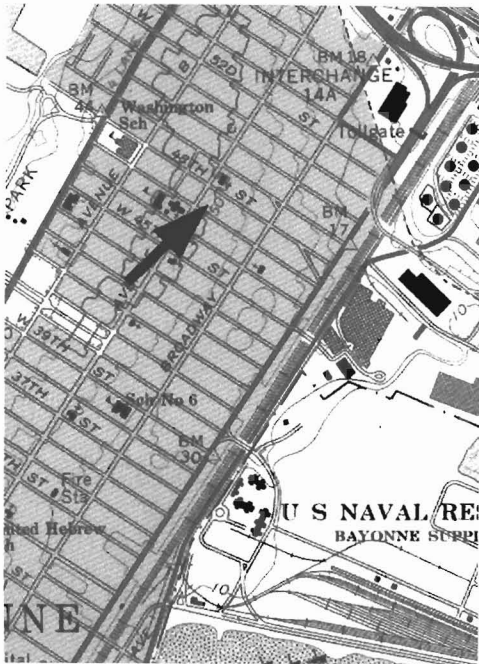
Date: March 2000



# BASE SURVEY FORM

Historic Sites #: 160

Location Map:



Bibliography/Sources:

Additional Information:

More Research Needed?  Yes  No

INTENSIVE-LEVEL USE ONLY:

Attachments Included:  Building/Element  Landscape  Farm  
 Bridge  Industry

Historic District:  Yes  No Historic District Name: \_\_\_\_\_  
Status: \_\_\_\_\_ Key Contributing \_\_\_\_\_ Contributing \_\_\_\_\_ Non Contributing

Associated Archaeological Site/Deposits?  Yes  No  
(Known or potential sites - If yes, please describe briefly)

Survey Name: Survey of Historic Sites, Structures and Districts: City of Bayonne  
Surveyor: Andrea Lodato and Marianne Walsh  
Organization: Cultural Resource Consulting Group

Date: March 2000

# BASE SURVEY FORM

Historic Sites #: 161

Property Name: \_\_\_\_\_

Street Address: Street #: 79 (Low) (High) Apartment #: \_\_\_\_\_ (Low) (High)

Prefix: W Street Name: Forty-Seventh Suffix: \_\_\_\_\_ Type: ST

County(s): Hudson Zip Code: 07002

Municipality(s): Bayonne

Local Place Name(s): \_\_\_\_\_ Block(s): \_\_\_\_\_ Lot(s): \_\_\_\_\_

Ownership: Private USGS Quad: Jersey City

Description: Three-story, four-bay brick building with raised basement. It has a brick parapet with pattern brickwork. It has stone window sills, stone door surrounds and stone blocks and diamonds at the parapet.

Registration  
and Status  
Dates:

National Historic Landmark: NA

National Register: / /

New Jersey Register: / /

Determination of Eligibility: / /


SHPO Opinion: / /

Local Designation: / /

Other Designation: \_\_\_\_\_

Other Designation Date: / /

Photograph:



Survey Name: Survey of Historic Sites, Structures and Districts: City of Bayonne

Date: March 2000

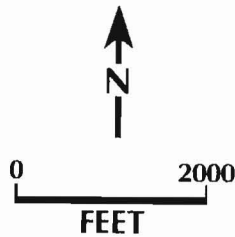
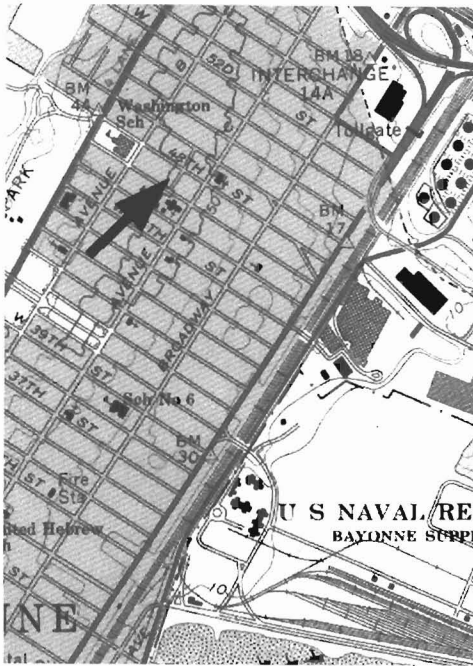
Surveyor: Andrea Lodato and Marianne Walsh

Organization: Cultural Resource Consulting Group

# BASE SURVEY FORM

Historic Sites #: 161

Location Map:



Bibliography/Sources:

Additional Information:

More Research Needed?  Yes  No

INTENSIVE-LEVEL USE ONLY:

Attachments Included:  Building/Element  Landscape  Farm  
 Bridge  Industry

Historic District:  Yes  No Historic District Name: \_\_\_\_\_  
Status: \_\_\_\_\_ Key Contributing \_\_\_\_\_ Contributing \_\_\_\_\_ Non Contributing

Associated Archaeological Site/Deposits?  Yes  No  
(Known or potential sites - If yes, please describe briefly)

Survey Name: Survey of Historic Sites, Structures and Districts: City of Bayonne  
Surveyor: Andrea Lodato and Marianne Walsh  
Organization: Cultural Resource Consulting Group

Date: March 2000

# BASE SURVEY FORM

Historic Sites #: 162

Property Name: St. Vincent de Paul School Building

Street Address:

Street #: \_\_\_\_\_  
(Low) (High)

Apartment #: \_\_\_\_\_  
(Low) (High)

Prefix: W Street Name: Forty-Seventh Suffix: \_\_\_\_\_ Type: ST

County(s): Hudson

Zip Code: 07002

Municipality(s): Bayonne

Local Place Name(s): \_\_\_\_\_

Block(s): \_\_\_\_\_ Lot(s): \_\_\_\_\_

Ownership: Non-Profit

USGS Quad: Jersey City

Description: Three-story brick building constructed circa 1916. The building formerly served as a school for St. Vincent de Paul Roman Catholic Church. It has cast stone window and door surrounds. The brickwork is Flemish bond. The building is constructed of buff brick however, the lower two stories are faced with an orange-colored brick.

Registration  
and Status  
Dates:

National Historic Landmark: NA  
National Register: / /  
New Jersey Register: / /  
Determination of Eligibility: / /

SHPO Opinion: / / /  
Local Designation: / / /  
Other Designation: \_\_\_\_\_  
Other Designation Date: / / /

Photograph:



Survey Name: Survey of Historic Sites, Structures and Districts: City of Bayonne

Date: March 2000

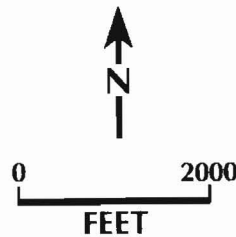
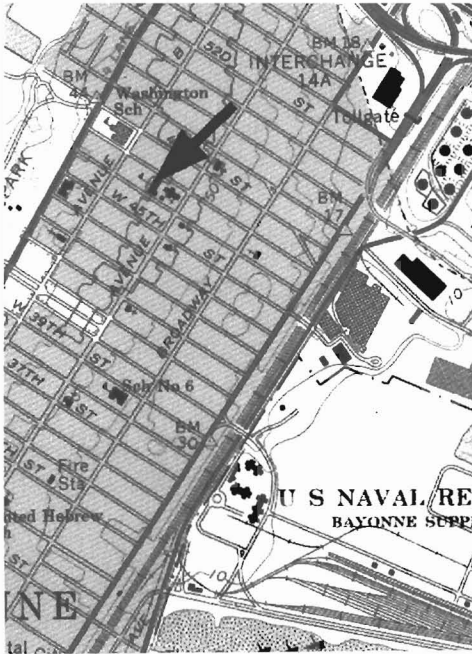
Surveyor: Andrea Lodato and Marianne Walsh

Organization: Cultural Resource Consulting Group

# BASE SURVEY FORM

Historic Sites #: 162

Location Map:



Bibliography/Sources:

Additional Information:

More Research Needed?  Yes  No

INTENSIVE-LEVEL USE ONLY:

Attachments Included:  Building/Element  Landscape  Farm  
 Bridge  Industry

Historic District:  Yes  No Historic District Name: \_\_\_\_\_  
Status: \_\_\_\_\_ Key Contributing \_\_\_\_\_ Contributing \_\_\_\_\_ Non Contributing

Associated Archaeological Site/Deposits?  Yes  No  
(Known or potential sites - If yes, please describe briefly)

Survey Name: Survey of Historic Sites, Structures and Districts: City of Bayonne  
Surveyor: Andrea Lodato and Marianne Walsh  
Organization: Cultural Resource Consulting Group

Date: March 2000

# BASE SURVEY FORM

Historic Sites #: 163

Property Name: \_\_\_\_\_

Street Address: \_\_\_\_\_ Street #: 103 \_\_\_\_\_ Apartment #: \_\_\_\_\_ \_\_\_\_\_  
(Low) (High) (Low) (High)

Prefix: W Street Name: Forty-Seventh Suffix: \_\_\_\_\_ Type: ST

County(s): Hudson

Zip Code: 07002

Municipality(s): Bayonne

Local Place Name(s): \_\_\_\_\_

Block(s): \_\_\_\_\_ Lot(s): \_\_\_\_\_

Ownership: Private

USGS Quad: Jersey City

Description: Two-story, two-bay brick house with raised basement. The house has patterned brickwork.

Registration  
and Status  
Dates:

National Historic Landmark: NA

National Register:  / /

New Jersey Register:  / /

Determination of Eligibility:  / /

SHPO Opinion:  / /

Local Designation:  / /

Other Designation: \_\_\_\_\_

Other Designation Date:  / /

Photograph:



Survey Name: Survey of Historic Sites, Structures and Districts: City of Bayonne

Date: March 2000

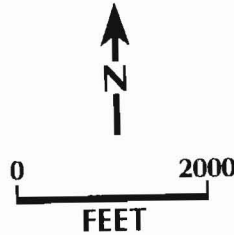
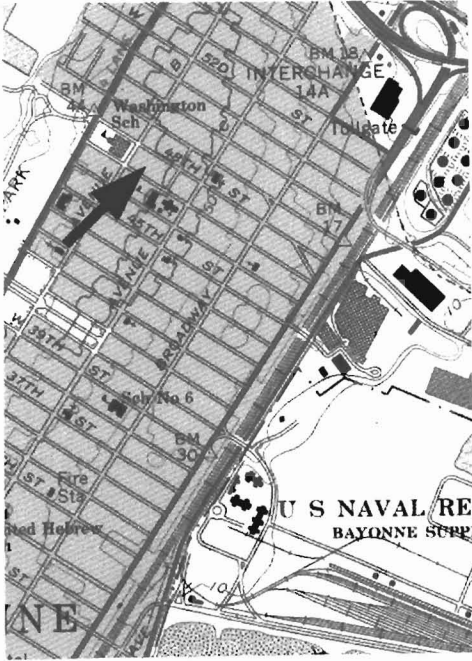
Surveyor: Andrea Lodato and Marianne Walsh

Organization: Cultural Resource Consulting Group

# BASE SURVEY FORM

Historic Sites #: 163

Location Map:



Bibliography/Sources:

Additional Information:

More Research Needed?  Yes  No

INTENSIVE-LEVEL USE ONLY:

Attachments Included:  Building/Element  Landscape  Farm  
 Bridge  Industry

Historic District:  Yes  No Historic District Name: \_\_\_\_\_  
Status: \_\_\_\_\_ Key Contributing \_\_\_\_\_ Contributing \_\_\_\_\_ Non Contributing

Associated Archaeological Site/Deposits?  Yes  No  
(Known or potential sites - If yes, please describe briefly)

Survey Name: Survey of Historic Sites, Structures and Districts: City of Bayonne  
Surveyor: Andrea Lodato and Marianne Walsh  
Organization: Cultural Resource Consulting Group

Date: March 2000

# BASE SURVEY FORM

Historic Sites #: 164

Property Name: \_\_\_\_\_

Street Address: Street #: 130 (Low) (High) Apartment #: \_\_\_\_\_ (Low) (High)

Prefix: W Street Name: Forty-Seventh Suffix: \_\_\_\_\_ Type: ST

County(s): Hudson Zip Code: 07002

Municipality(s): Bayonne

Local Place Name(s): \_\_\_\_\_ Block(s): \_\_\_\_\_ Lot(s): \_\_\_\_\_

Ownership: Private USGS Quad: Jersey City

Description: Four-story, four-bay brick apartment building with raised basement. There are metal pent roofs above the fourth-story end windows. The building has a stuccoed parapet and round arch entrance door with stucco. Decorative tiles are embedded in the stucco.

Registration  
and Status  
Dates:

National Historic Landmark: NA  
National Register: \_\_\_\_\_  
New Jersey Register: \_\_\_\_\_  
Determination of Eligibility: \_\_\_\_\_

SHPO Opinion: \_\_\_\_\_  
Local Designation: \_\_\_\_\_  
Other Designation: \_\_\_\_\_  
Other Designation Date: \_\_\_\_\_

Photograph:



Survey Name: Survey of Historic Sites, Structures and Districts: City of Bayonne  
Surveyor: Andrea Lodato and Marianne Walsh  
Organization: Cultural Resource Consulting Group

Date: March 2000





# BASE SURVEY FORM

Historic Sites #: 165

Property Name: Rebman Welding

Street Address: \_\_\_\_\_ Street #: 12 \_\_\_\_\_ Apartment #: \_\_\_\_\_  
(Low) (High) (Low) (High)

Prefix: W Street Name: Forty-Eighth Suffix: \_\_\_\_\_ Type: ST

County(s): Hudson Zip Code: 07002

Municipality(s): Bayonne

Local Place Name(s): \_\_\_\_\_ Block(s): \_\_\_\_\_ Lot(s): \_\_\_\_\_

Ownership: Private USGS Quad: Jersey City

Description: One-story buff brick building with bracketed wood cornice. It has a garage door flanked by two 12-pane windows.

Registration  
and Status  
Dates:

National Historic Landmark: NA  
National Register: / /  
New Jersey Register: / /  
Determination of Eligibility: / /

SHPO Opinion: / /  
Local Designation: / /  
Other Designation: \_\_\_\_\_  
Other Designation Date: / /

Photograph:



Survey Name: Survey of Historic Sites, Structures and Districts: City of Bayonne

Date: March 2000

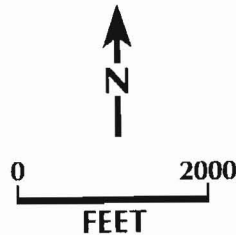
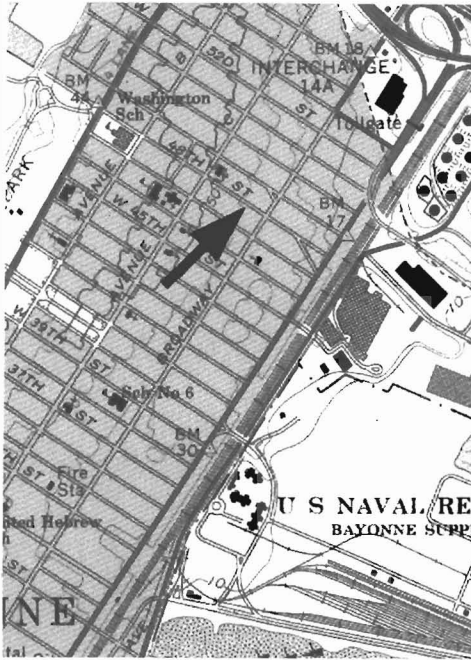
Surveyor: Andrea Lodato and Marianne Walsh

Organization: Cultural Resource Consulting Group

# BASE SURVEY FORM

Historic Sites #: 165

Location Map:



Bibliography/Sources:

Additional Information:

More Research Needed?  Yes  No

INTENSIVE-LEVEL USE ONLY:

Attachments Included:  Building/Element  Landscape  Farm  
 Bridge  Industry

Historic District:  Yes  No Historic District Name: \_\_\_\_\_  
Status: \_\_\_\_\_ Key Contributing \_\_\_\_\_ Contributing \_\_\_\_\_ Non Contributing

Associated Archaeological Site/Deposits?  Yes  No  
(Known or potential sites - If yes, please describe briefly)

---

Survey Name: Survey of Historic Sites, Structures and Districts: City of Bayonne  
Surveyor: Andrea Lodato and Marianne Walsh  
Organization: Cultural Resource Consulting Group

Date: March 2000

# BASE SURVEY FORM

Historic Sites #: 166

Property Name: West 48<sup>th</sup> Street Streetscape

Street Address: Street #: 155 179 Apartment #: \_\_\_\_\_  
(Low) (High) (Low) (High)

Prefix: W Street Name: Forty-Eighth Suffix: \_\_\_\_\_ Type: ST

County(s): Hudson Zip Code: 07002

Municipality(s): Bayonne

Local Place Name(s): \_\_\_\_\_ Block(s): \_\_\_\_\_ Lot(s): \_\_\_\_\_

Ownership: Private USGS Quad: Jersey City

Description: Streetscape of three- and four-story brick apartment buildings.

Registration  
and Status  
Dates:

National Historic Landmark: NA

National Register: / /

New Jersey Register: / /

Determination of Eligibility: / /

SHPO Opinion: / / /

Local Designation: / / /

Other Designation: \_\_\_\_\_

Other Designation Date: / / /

Photograph:



Survey Name: Survey of Historic Sites, Structures and Districts: City of Bayonne

Date: March 2000

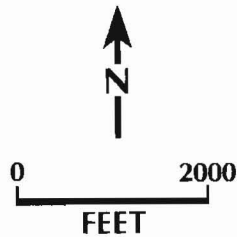
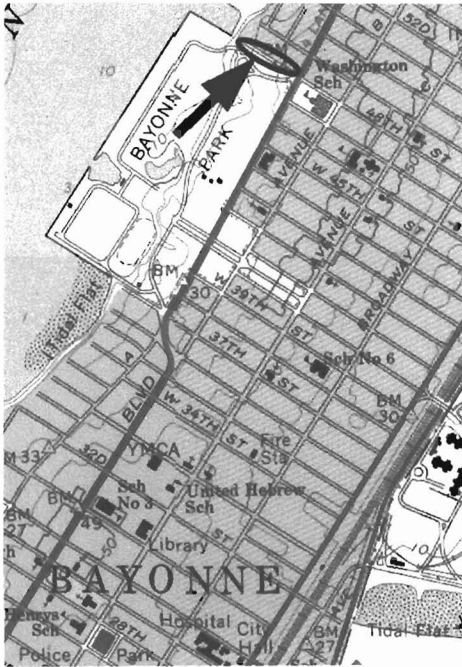
Surveyor: Andrea Lodato and Marianne Walsh

Organization: Cultural Resource Consulting Group

# BASE SURVEY FORM

Historic Sites #: 166

Location Map:



Bibliography/Sources:

Additional Information:

More Research Needed?  Yes  No

INTENSIVE-LEVEL USE ONLY:

Attachments Included:  Building/Element  Landscape  Farm  
 Bridge  Industry

Historic District:  Yes  No Historic District Name: \_\_\_\_\_  
Status: \_\_\_\_\_ Key Contributing \_\_\_\_\_ Contributing \_\_\_\_\_ Non Contributing

Associated Archaeological Site/Deposits?  Yes  No  
(Known or potential sites - If yes, please describe briefly)

Survey Name: Survey of Historic Sites, Structures and Districts: City of Bayonne  
Surveyor: Andrea Lodato and Marianne Walsh  
Organization: Cultural Resource Consulting Group

Date: March 2000

# BASE SURVEY FORM

Historic Sites #: 167

Property Name: \_\_\_\_\_

Street Address: \_\_\_\_\_ Street #: 155 \_\_\_\_\_ Apartment #: \_\_\_\_\_  
(Low) (High) (Low) (High)

Prefix: W Street Name: Forty-Eighth Suffix: \_\_\_\_\_ Type: ST

County(s): Hudson Zip Code: 07002  
Municipality(s): Bayonne

Local Place Name(s): \_\_\_\_\_ Block(s): \_\_\_\_\_ Lot(s): \_\_\_\_\_  
Ownership: Private USGS Quad: Jersey City

Description: Four-story buff brick apartment building with raised basement. It has a brick parapet and red brick is used for pattern brickwork.

Registration and Status Dates: National Historic Landmark: NA SHPO Opinion: / / /  
National Register: / / / Local Designation: / / /  
New Jersey Register: / / / Other Designation: \_\_\_\_\_  
Determination of Eligibility: / / / Other Designation Date: / / /

Photograph:



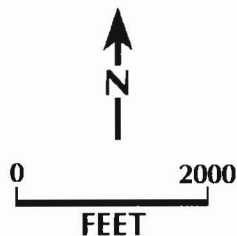
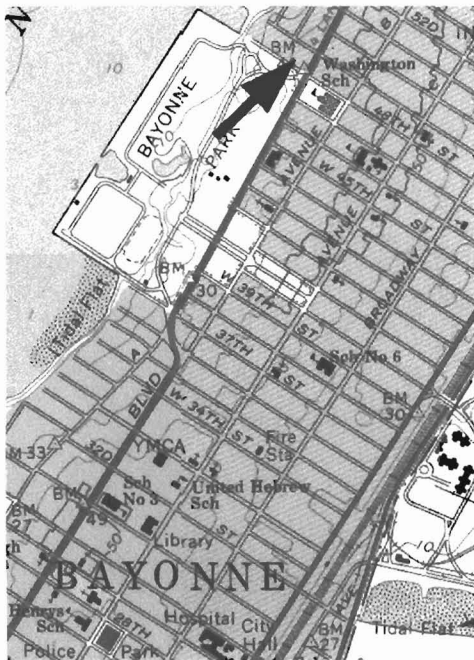
Survey Name: Survey of Historic Sites, Structures and Districts: City of Bayonne  
Surveyor: Andrea Lodato and Marianne Walsh  
Organization: Cultural Resource Consulting Group

Date: March 2000

# BASE SURVEY FORM

Historic Sites #: 167

Location Map:



Bibliography/Sources:

Additional Information:

More Research Needed?  Yes  No

### INTENSIVE-LEVEL USE ONLY:

Attachments Included:  Building/Element  Landscape  Farm  
 Bridge  Industry

Historic District:  Yes  No Historic District Name: \_\_\_\_\_  
Status: \_\_\_\_\_ Key Contributing \_\_\_\_\_ Contributing \_\_\_\_\_ Non Contributing

Associated Archaeological Site/Deposits?  Yes  No  
(Known or potential sites - If yes, please describe briefly)

Survey Name: Survey of Historic Sites, Structures and Districts: City of Bayonne  
Surveyor: Andrea Lodato and Marianne Walsh  
Organization: Cultural Resource Consulting Group

Date: March 2000

# BASE SURVEY FORM

Historic Sites #: 168

Property Name: \_\_\_\_\_

Street Address: \_\_\_\_\_ Street #: 157 159 Apartment #: \_\_\_\_\_  
(Low) (High) (Low) (High)

Prefix: W Street Name: Forty-Eighth Suffix: \_\_\_\_\_ Type: ST

County(s): Hudson Zip Code: 07002

Municipality(s): Bayonne

Local Place Name(s): \_\_\_\_\_ Block(s): \_\_\_\_\_ Lot(s): \_\_\_\_\_

Ownership: Private USGS Quad: Jersey City

Description: Four-story brick apartment building with raised basement. The building has four bays with stone window sills and stone door surround. It has pattern brickwork and a brick parapet with stone details.

Registration  
and Status  
Dates:

National Historic Landmark: NA

National Register: / / /

New Jersey Register: / / /

Determination of Eligibility: / / /

SHPO Opinion: / / /

Local Designation: / / /

Other Designation: \_\_\_\_\_

Other Designation Date: / / /

Photograph:



Survey Name: Survey of Historic Sites, Structures and Districts: City of Bayonne

Date: March 2000

Surveyor: Andrea Lodato and Marianne Walsh

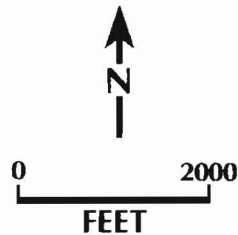
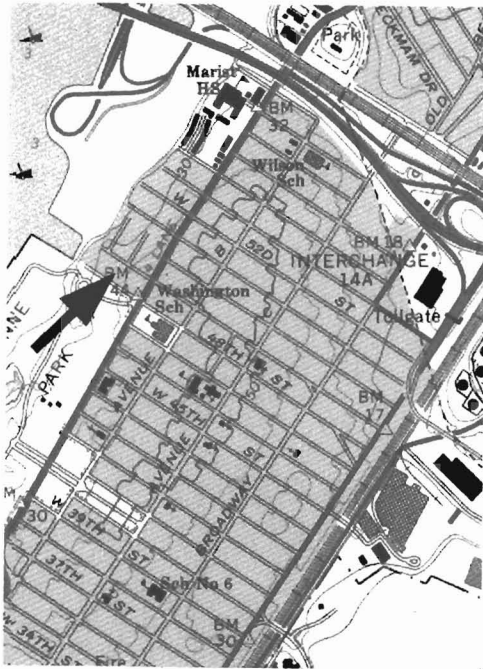
Organization: Cultural Resource Consulting Group



# BASE SURVEY FORM

Historic Sites #: 168

Location Map:



Bibliography/Sources:

Additional Information:

More Research Needed?  Yes  No

INTENSIVE-LEVEL USE ONLY:

Attachments Included:  Building/Element  Landscape  Farm  
 Bridge  Industry

Historic District:  Yes  No Historic District Name: \_\_\_\_\_  
Status: \_\_\_\_\_ Key Contributing \_\_\_\_\_ Contributing \_\_\_\_\_ Non Contributing

Associated Archaeological Site/Deposits?  Yes  No  
(Known or potential sites - If yes, please describe briefly)

Survey Name: Survey of Historic Sites, Structures and Districts: City of Bayonne  
Surveyor: Andrea Lodato and Marianne Walsh  
Organization: Cultural Resource Consulting Group

Date: March 2000

# BASE SURVEY FORM

Historic Sites #: 169

Property Name: Claire Apartments

Street Address: Street #: 165 173 Apartment #: \_\_\_\_\_  
(Low) (High) (Low) (High)

Prefix: W Street Name: Forty-Eighth Suffix: \_\_\_\_\_ Type: ST

County(s): Hudson Zip Code: 07002

Municipality(s): Bayonne

Local Place Name(s): \_\_\_\_\_ Block(s): \_\_\_\_\_ Lot(s): \_\_\_\_\_

Ownership: Private USGS Quad: Jersey City

Description: Three paired brick apartment buildings. The buildings are three-story, three-bay and have a raised basement. They have stone window sills and stone corner blocks at the window lintels, brick parapets with stone balusters, and stone door surrounds with keystones.

Registration  
and Status  
Dates:

National Historic Landmark: NA  
National Register: / /  
New Jersey Register: / /  
Determination of Eligibility: / /

SHPO Opinion: / /  
Local Designation: / /  
Other Designation: \_\_\_\_\_  
Other Designation Date: / /

Photograph:



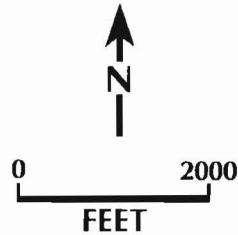
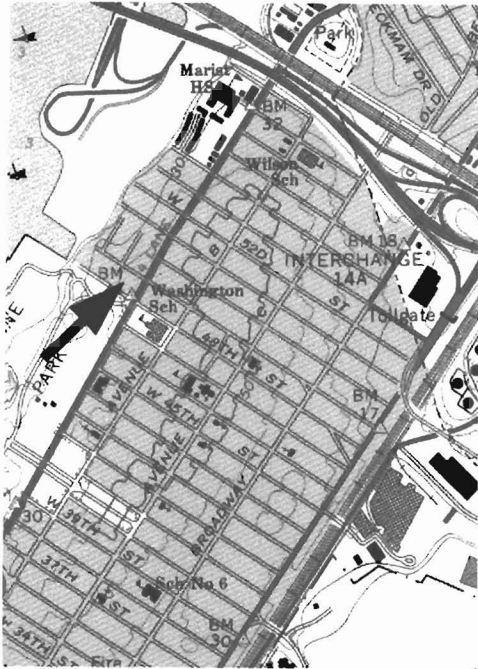
Survey Name: Survey of Historic Sites, Structures and Districts: City of Bayonne  
Surveyor: Andrea Lodato and Marianne Walsh  
Organization: Cultural Resource Consulting Group

Date: March 2000

# BASE SURVEY FORM

Historic Sites #: 169

Location Map:



Bibliography/Sources:

Additional Information:

More Research Needed?  Yes  No

### INTENSIVE-LEVEL USE ONLY:

Attachments Included:  Building/Element  Landscape  Farm  
 Bridge  Industry

Historic District:  Yes  No Historic District Name: \_\_\_\_\_  
Status: \_\_\_\_\_ Key Contributing \_\_\_\_\_ Contributing \_\_\_\_\_ Non Contributing

Associated Archaeological Site/Deposits?  Yes  No  
(Known or potential sites - If yes, please describe briefly)

Survey Name: Survey of Historic Sites, Structures and Districts: City of Bayonne  
Surveyor: Andrea Lodato and Marianne Walsh  
Organization: Cultural Resource Consulting Group

Date: March 2000

# BASE SURVEY FORM

Historic Sites #: 170

Property Name: \_\_\_\_\_

Street Address: \_\_\_\_\_ Street #: 175 179 Apartment #: \_\_\_\_\_  
(Low) (High) (Low) (High)

Prefix: W Street Name: Forty-Eighth Suffix: \_\_\_\_\_ Type: ST

County(s): Hudson Zip Code: 07002

Municipality(s): Bayonne

Local Place Name(s): \_\_\_\_\_ Block(s): \_\_\_\_\_ Lot(s): \_\_\_\_\_

Ownership: Private USGS Quad: Jersey City

Description: Three paired brick apartment buildings. Each is a four-story brick structure with raised basement. The buildings are three bays wide and have terra cotta door surrounds and parapet details.

Registration  
and Status  
Dates:

National Historic Landmark: NA  
National Register: / /  
New Jersey Register: / /  
Determination of Eligibility: / /

SHPO Opinion: / /  
Local Designation: / /  
Other Designation: \_\_\_\_\_  
Other Designation Date: / /

Photograph:



Survey Name: Survey of Historic Sites, Structures and Districts: City of Bayonne

Date: March 2000

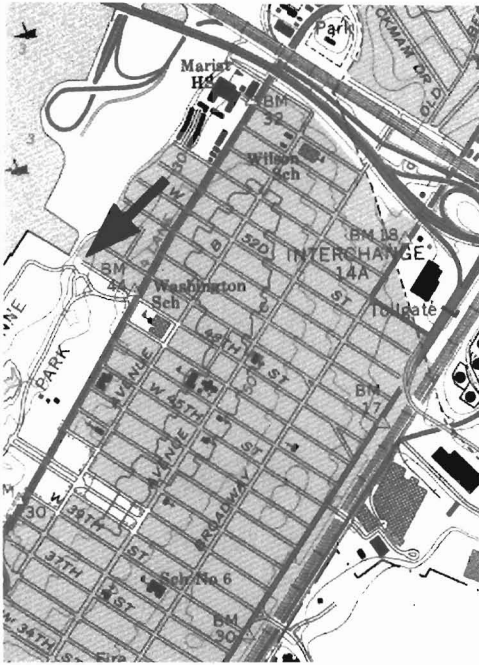
Surveyor: Andrea Lodato and Marianne Walsh

Organization: Cultural Resource Consulting Group

# BASE SURVEY FORM

Historic Sites #: 170

Location Map:



Bibliography/Sources:

Additional Information:

More Research Needed?  Yes  No

### INTENSIVE-LEVEL USE ONLY:

Attachments Included:  Building/Element  Landscape  Farm  
 Bridge  Industry

Historic District:  Yes  No Historic District Name: \_\_\_\_\_  
Status: \_\_\_\_\_ Key Contributing \_\_\_\_\_ Contributing \_\_\_\_\_ Non Contributing

Associated Archaeological Site/Deposits?  Yes  No  
(Known or potential sites - If yes, please describe briefly)

Survey Name: Survey of Historic Sites, Structures and Districts: City of Bayonne  
Surveyor: Andrea Lodato and Marianne Walsh  
Organization: Cultural Resource Consulting Group

Date: March 2000

# BASE SURVEY FORM

Historic Sites #: 171

Property Name: \_\_\_\_\_

Street Address: \_\_\_\_\_ Street #: 43 \_\_\_\_\_ Apartment #: \_\_\_\_\_  
(Low) (High) (Low) (High)

Prefix: W Street Name: Forty-Ninth Suffix: \_\_\_\_\_ Type: ST

County(s): Hudson Zip Code: 07002

Municipality(s): Bayonne

Local Place Name(s): \_\_\_\_\_ Block(s): \_\_\_\_\_ Lot(s): \_\_\_\_\_

Ownership: Private USGS Quad: Jersey City

Description: Two-story side gabled house with center chimney and front porch. It has asbestos siding and asphalt roof shingles.

Registration  
and Status  
Dates:

National Historic Landmark: NA

National Register: / /

New Jersey Register: / /

Determination of Eligibility: / /

SHPO Opinion: / /

Local Designation: / /

Other Designation: \_\_\_\_\_

Other Designation Date: / /

Photograph:



Survey Name: Survey of Historic Sites, Structures and Districts: City of Bayonne

Date: March 2000

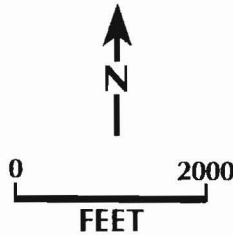
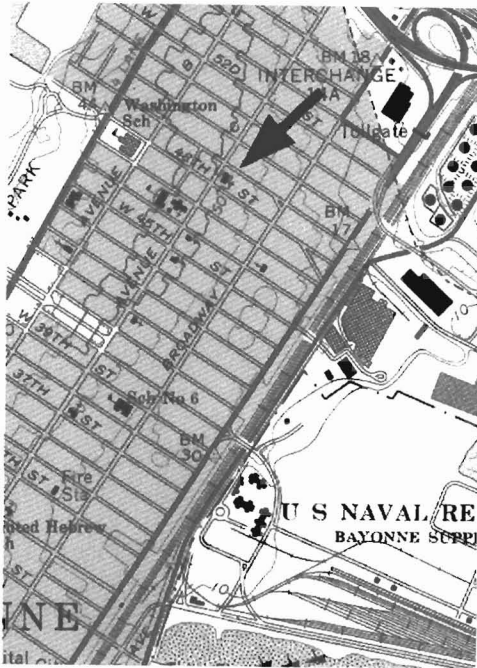
Surveyor: Andrea Lodato and Marianne Walsh

Organization: Cultural Resource Consulting Group

# BASE SURVEY FORM

Historic Sites #: 171

Location Map:



Bibliography/Sources:

Additional Information:

More Research Needed?  Yes  No

INTENSIVE-LEVEL USE ONLY:

Attachments Included:  Building/Element  Landscape  Farm  
 Bridge  Industry

Historic District:  Yes  No Historic District Name: \_\_\_\_\_  
Status: \_\_\_\_\_ Key Contributing \_\_\_\_\_ Contributing \_\_\_\_\_ Non Contributing

Associated Archaeological Site/Deposits?  Yes  No  
(Known or potential sites - If yes, please describe briefly)

Survey Name: Survey of Historic Sites, Structures and Districts: City of Bayonne  
Surveyor: Andrea Lodato and Marianne Walsh  
Organization: Cultural Resource Consulting Group

Date: March 2000

# BASE SURVEY FORM

Historic Sites #: 172

Property Name: \_\_\_\_\_

Street Address: \_\_\_\_\_ Street #: 59 63A Apartment #: \_\_\_\_\_  
(Low) (High) (Low) (High)

Prefix: W Street Name: Forty-Ninth Suffix: \_\_\_\_\_ Type: ST

County(s): Hudson Zip Code: 07002

Municipality(s): Bayonne

Local Place Name(s): \_\_\_\_\_ Block(s): \_\_\_\_\_ Lot(s): \_\_\_\_\_

Ownership: Private USGS Quad: Jersey City

Description: Two-story attached brick houses with buff brick facades. Each house is two-bay with pattern brickwork.

Registration  
and Status  
Dates:

National Historic Landmark: NA

National Register: / /

New Jersey Register: / /

Determination of Eligibility: / /

SHPO Opinion: / /

Local Designation: / /

Other Designation: \_\_\_\_\_

Other Designation Date: / /

Photograph:



Survey Name: Survey of Historic Sites, Structures and Districts: City of Bayonne

Date: March 2000

Surveyor: Andrea Lodato and Marianne Walsh

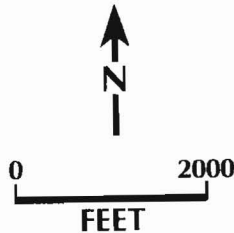
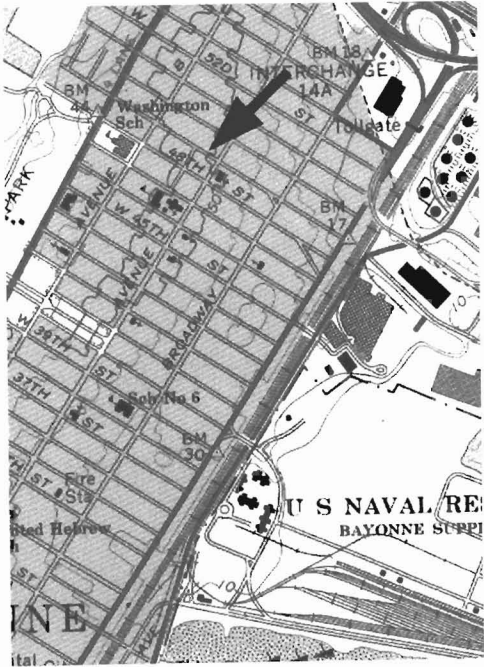
Organization: Cultural Resource Consulting Group



# BASE SURVEY FORM

Historic Sites #: 172

Location Map:



Bibliography/Sources:

Additional Information:

More Research Needed?  Yes  No

### INTENSIVE-LEVEL USE ONLY:

Attachments Included:  Building/Element  Landscape  Farm  
 Bridge  Industry

Historic District:  Yes  No Historic District Name: \_\_\_\_\_  
Status: \_\_\_\_\_ Key Contributing \_\_\_\_\_ Contributing \_\_\_\_\_ Non Contributing

Associated Archaeological Site/Deposits?  Yes  No  
(Known or potential sites - If yes, please describe briefly)

Survey Name: Survey of Historic Sites, Structures and Districts: City of Bayonne  
Surveyor: Andrea Lodato and Marianne Walsh  
Organization: Cultural Resource Consulting Group

Date: March 2000

**BASE SURVEY FORM**

Historic Sites #: 173

Property Name: \_\_\_\_\_

Street Address: \_\_\_\_\_ Street #: 101 103 Apartment #: \_\_\_\_\_  
(Low) (High) (Low) (High)

Prefix: W Street Name: Forty-Ninth Suffix: \_\_\_\_\_ Type: ST

County(s): Hudson Zip Code: 07002  
Municipality(s): Bayonne

Local Place Name(s): \_\_\_\_\_ Block(s): \_\_\_\_\_ Lot(s): \_\_\_\_\_  
Ownership: Private USGS Quad: Jersey City

Description: Three-story, four-bay brick apartment building with raised basement. It has stone window sills and pattern brickwork at the cornice and parapet. It has two entrance doors enclosed with a round arch brick surround.

Registration and Status Dates: National Historic Landmark: NA SHPO Opinion: / / /  
National Register: / / / Local Designation: / / /  
New Jersey Register: / / / Other Designation: \_\_\_\_\_  
Determination of Eligibility: / / / Other Designation Date: / / /

Photograph:



Survey Name: Survey of Historic Sites, Structures and Districts: City of Bayonne  
Surveyor: Andrea Lodato and Marianne Walsh  
Organization: Cultural Resource Consulting Group

Date: March 2000



# BASE SURVEY FORM

Historic Sites #: 174

Property Name: \_\_\_\_\_

Street Address: \_\_\_\_\_ Street #: 102 \_\_\_\_\_ Apartment #: \_\_\_\_\_ \_\_\_\_\_  
(Low) (High) (Low) (High)

Prefix: W Street Name: Forty-Ninth Suffix: \_\_\_\_\_ Type: ST

County(s): Hudson Zip Code: 07002

Municipality(s): Bayonne

Local Place Name(s): \_\_\_\_\_ Block(s): \_\_\_\_\_ Lot(s): \_\_\_\_\_

Ownership: Private USGS Quad: Jersey City

Description: Two-story, four-bay brick apartment building with raised basement. It has pattern brickwork and a brick parapet with balustrade.

Registration  
and Status  
Dates:

National Historic Landmark: NA

National Register: / /

New Jersey Register: / /

Determination of Eligibility: / /

SHPO Opinion: / /

Local Designation: / /

Other Designation: \_\_\_\_\_

Other Designation Date: / /

Photograph:



Survey Name: Survey of Historic Sites, Structures and Districts: City of Bayonne

Date: March 2000

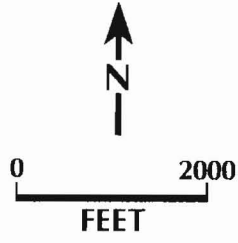
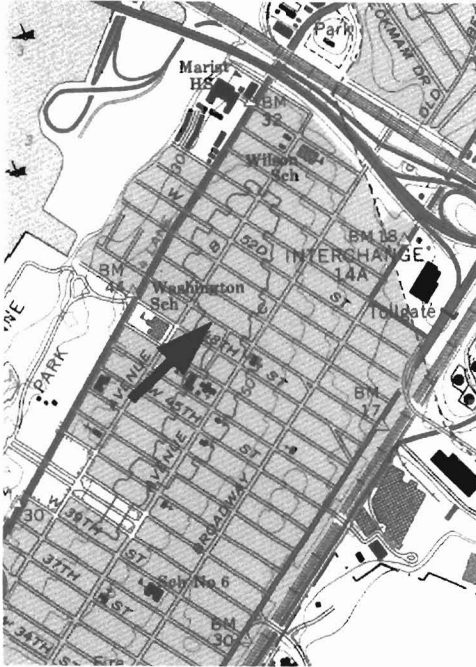
Surveyor: Andrea Lodato and Marianne Walsh

Organization: Cultural Resource Consulting Group

# BASE SURVEY FORM

Historic Sites #: 174

Location Map:



Bibliography/Sources:

Additional Information:

More Research Needed?  Yes  No

**INTENSIVE-LEVEL USE ONLY:**

Attachments Included:  Building/Element  Landscape  Farm  
 Bridge  Industry

Historic District:  Yes  No Historic District Name: \_\_\_\_\_  
Status: \_\_\_\_\_ Key Contributing \_\_\_\_\_ Contributing \_\_\_\_\_ Non Contributing

Associated Archaeological Site/Deposits?  Yes  No  
(Known or potential sites - If yes, please describe briefly)

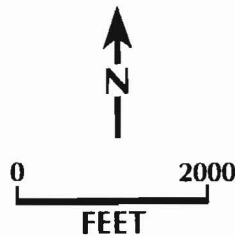
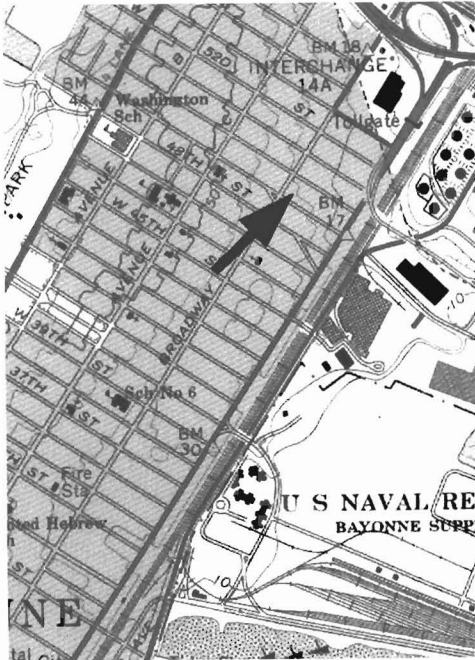
---

Survey Name: Survey of Historic Sites, Structures and Districts: City of Bayonne Date: March 2000  
Surveyor: Andrea Lodato and Marianne Walsh  
Organization: Cultural Resource Consulting Group

# BASE SURVEY FORM

Historic Sites #: 175

Location Map:



Bibliography/Sources:

Additional Information:

More Research Needed?  Yes  No

INTENSIVE-LEVEL USE ONLY:

Attachments Included:  Building/Element  Landscape  Farm  
 Bridge  Industry

Historic District:  Yes  No Historic District Name: \_\_\_\_\_  
Status: \_\_\_\_\_ Key Contributing \_\_\_\_\_ Contributing \_\_\_\_\_ Non Contributing

Associated Archaeological Site/Deposits?  Yes  No  
(Known or potential sites - If yes, please describe briefly)

Survey Name: Survey of Historic Sites, Structures and Districts: City of Bayonne  
Surveyor: Andrea Lodato and Marianne Walsh  
Organization: Cultural Resource Consulting Group

Date: March 2000

# BASE SURVEY FORM

Historic Sites #: 176

Property Name: \_\_\_\_\_

Street Address: Street #: 22 24 Apartment #: \_\_\_\_\_  
(Low) (High) (Low) (High)

Prefix: E \_\_\_\_\_ Street Name: Forty-ninth Suffix: \_\_\_\_\_ Type: ST

County(s): Hudson Zip Code: 07002

Municipality(s): Bayonne

Local Place Name(s): \_\_\_\_\_ Block(s): \_\_\_\_\_ Lot(s): \_\_\_\_\_

Ownership: Private USGS Quad: Jersey City

Description: Semi-attached, two-story house with flat roof and two simulated front gables. The building is clad with wood siding and has a bracketed wood cornice. There are two central two-story bay windows.

Registration and Status Dates:	National Historic Landmark: _____	SHPO Opinion: <u>  /  /  </u>
	National Register: <u>  /  /  </u>	Local Designation: <u>  /  /  </u>
	New Jersey Register: <u>  /  /  </u>	Other Designation: _____
	Determination of Eligibility: <u>  /  /  </u>	Other Designation Date: <u>  /  /  </u>

Photograph:



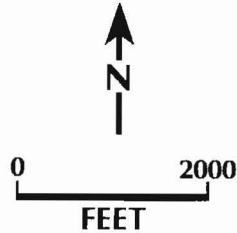
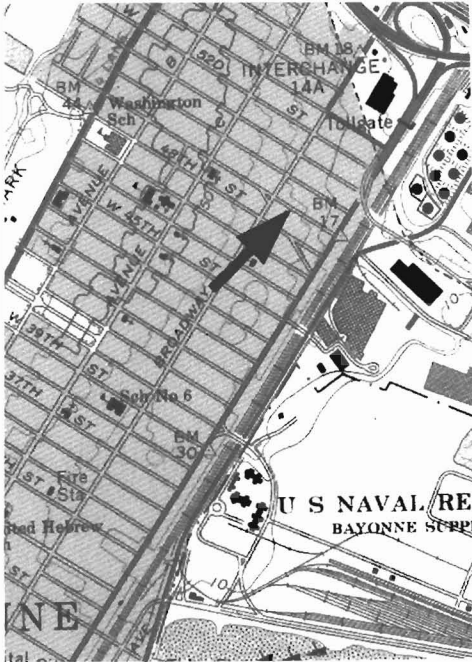
Survey Name: Survey of Historic Sites, Structures and Districts: City of Bayonne  
Surveyor: Andrea Lodato and Marianne Walsh  
Organization: Cultural Resource Consulting Group

Date: March 2000

# BASE SURVEY FORM

Historic Sites #: 176

Location Map:



Bibliography/Sources:

Additional Information:

More Research Needed?  Yes  No

INTENSIVE-LEVEL USE ONLY:

Attachments Included:  Building/Element  Landscape  Farm  
 Bridge  Industry

Historic District:  Yes  No Historic District Name: \_\_\_\_\_  
Status: \_\_\_\_\_ Key Contributing \_\_\_\_\_ Contributing \_\_\_\_\_ Non Contributing

Associated Archaeological Site/Deposits?  Yes  No  
(Known or potential sites - If yes, please describe briefly)

---

Survey Name: Survey of Historic Sites, Structures and Districts: City of Bayonne Date: March 2000  
Surveyor: Andrea Lodato and Marianne Walsh  
Organization: Cultural Resource Consulting Group



# BASE SURVEY FORM

Historic Sites #: 177

Property Name: \_\_\_\_\_

Street Address: Street #: 46 48 Apartment #: \_\_\_\_\_  
(Low) (High) (Low) (High)

Prefix: E Street Name: Forty-ninth Suffix: \_\_\_\_\_ Type: ST

County(s): Hudson Zip Code: 07002

Municipality(s): Bayonne

Local Place Name(s): \_\_\_\_\_ Block(s): \_\_\_\_\_ Lot(s): \_\_\_\_\_

Ownership: Private USGS Quad: Jersey City

Description: Two brick two-story houses. Each is a two-bay structure with a brick parapet, pattern brickwork, and a small front-gabled porch.

Registration  
and Status  
Dates:

National Historic Landmark: \_\_\_\_\_  
National Register: / /  
New Jersey Register: / /  
Determination of Eligibility: / /

SHPO Opinion: / / /  
Local Designation: / / /  
Other Designation: \_\_\_\_\_  
Other Designation Date: / / /

Photograph:



Survey Name: Survey of Historic Sites, Structures and Districts: City of Bayonne

Date: March 2000

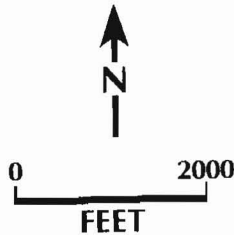
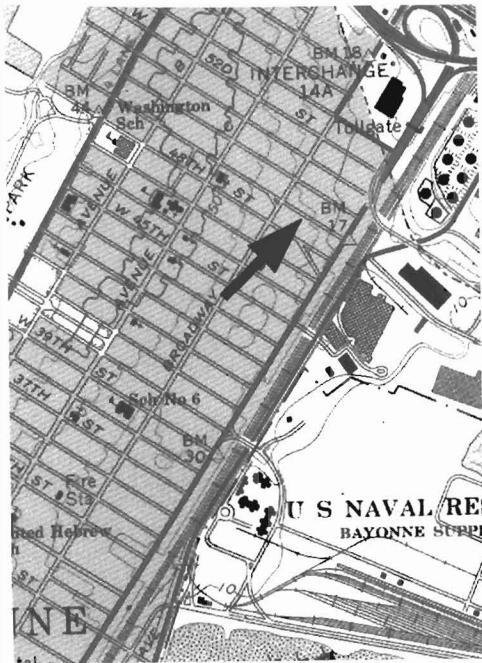
Surveyor: Andrea Lodato and Marianne Walsh

Organization: Cultural Resource Consulting Group

# BASE SURVEY FORM

Historic Sites #: 177

Location Map:



Bibliography/Sources:

Additional Information:

More Research Needed?  Yes  No

INTENSIVE-LEVEL USE ONLY:

Attachments Included:  Building/Element  Landscape  Farm  
 Bridge  Industry

Historic District:  Yes  No Historic District Name: \_\_\_\_\_  
Status: \_\_\_\_\_ Key Contributing \_\_\_\_\_ Contributing \_\_\_\_\_ Non Contributing

Associated Archaeological Site/Deposits?  Yes  No  
(Known or potential sites - If yes, please describe briefly)

Survey Name: Survey of Historic Sites, Structures and Districts: City of Bayonne  
Surveyor: Andrea Lodato and Marianne Walsh  
Organization: Cultural Resource Consulting Group

Date: March 2000

# BASE SURVEY FORM

Historic Sites #: 178

Property Name: \_\_\_\_\_

Street Address: \_\_\_\_\_ Street #: 79 \_\_\_\_\_ Apartment #: \_\_\_\_\_  
(Low) (High) (Low) (High)

Prefix: W Street Name: Fiftieth Suffix: \_\_\_\_\_ Type: ST

County(s): Hudson

Zip Code: 07002

Municipality(s): Bayonne

Local Place Name(s): \_\_\_\_\_

Block(s): \_\_\_\_\_ Lot(s): \_\_\_\_\_

Ownership: Private

USGS Quad: Jersey City

Description: Two-and-one-half-story, two-bay brick house with front gabled roof. Stone blocks and pattern brickwork are used on the front facade.

Registration  
and Status  
Dates:

National Historic Landmark: NA

National Register: / /

New Jersey Register: / /

Determination of Eligibility: / /

SHPO Opinion: / /

Local Designation: / /

Other Designation: \_\_\_\_\_

Other Designation Date: / /

Photograph:



Survey Name: Survey of Historic Sites, Structures and Districts: City of Bayonne

Date: March 2000

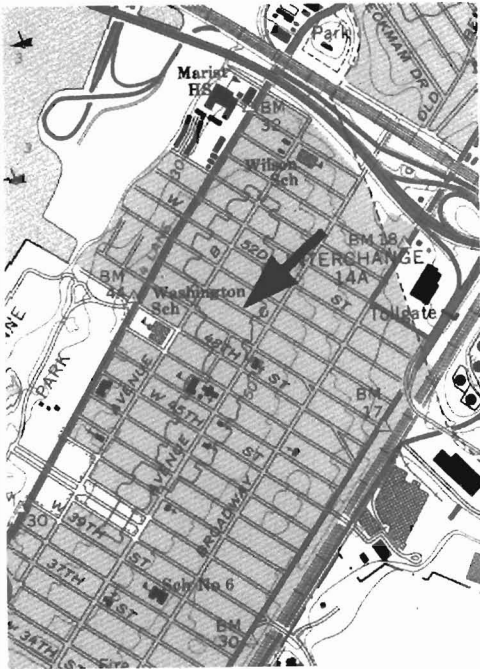
Surveyor: Andrea Lodato and Marianne Walsh

Organization: Cultural Resource Consulting Group

# BASE SURVEY FORM

Historic Sites #: 178

Location Map:



Bibliography/Sources:

Additional Information:

More Research Needed?  Yes  No

INTENSIVE-LEVEL USE ONLY:

Attachments Included:  Building/Element  Landscape  Farm  
 Bridge  Industry

Historic District:  Yes  No Historic District Name: \_\_\_\_\_  
Status: \_\_\_\_\_ Key Contributing \_\_\_\_\_ Contributing \_\_\_\_\_ Non Contributing

Associated Archaeological Site/Deposits?  Yes  No  
(Known or potential sites - If yes, please describe briefly)

Survey Name: Survey of Historic Sites, Structures and Districts: City of Bayonne  
Surveyor: Andrea Lodato and Marianne Walsh  
Organization: Cultural Resource Consulting Group

Date: March 2000

# BASE SURVEY FORM

Historic Sites #: 179

Property Name: \_\_\_\_\_

Street Address: \_\_\_\_\_ Street #: 135 139 Apartment #: \_\_\_\_\_  
(Low) (High) (Low) (High)

Prefix: W Street Name: Fiftieth Suffix: \_\_\_\_\_ Type: ST

County(s): Hudson Zip Code: 07002

Municipality(s): Bayonne

Local Place Name(s): \_\_\_\_\_ Block(s): \_\_\_\_\_ Lot(s): \_\_\_\_\_

Ownership: Private USGS Quad: Jersey City

Description: Two-story attached houses with castellated parapet. Each is a two-bay structure and has red and buff brick pattern brickwork.

Registration  
and Status  
Dates:

National Historic Landmark: NA

National Register: / /

New Jersey Register: / /

Determination of Eligibility: / /

SHPO Opinion: / /

Local Designation: / /

Other Designation: \_\_\_\_\_

Other Designation Date: / /

Photograph:



Survey Name: Survey of Historic Sites, Structures and Districts: City of Bayonne

Surveyor: Andrea Lodato and Marianne Walsh

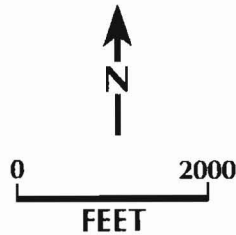
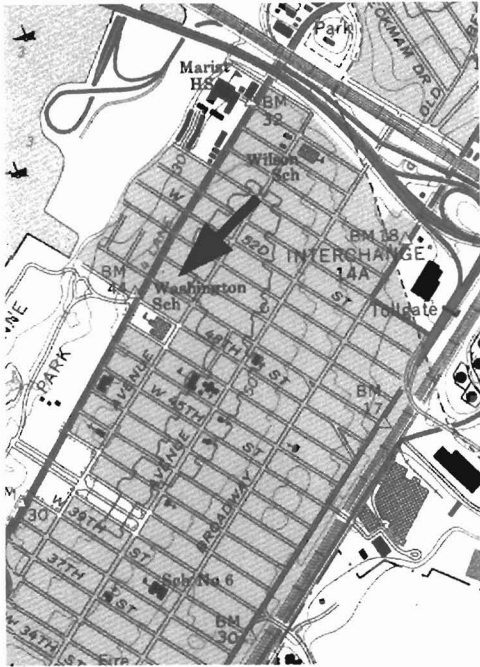
Organization: Cultural Resource Consulting Group

Date: March 2000

# BASE SURVEY FORM

Historic Sites #: 179

Location Map:



Bibliography/Sources:

Additional Information:

More Research Needed?  Yes  No

INTENSIVE-LEVEL USE ONLY:

Attachments Included:  Building/Element  Landscape  Farm  
 Bridge  Industry

Historic District:  Yes  No Historic District Name: \_\_\_\_\_  
Status: \_\_\_\_\_ Key Contributing \_\_\_\_\_ Contributing \_\_\_\_\_ Non Contributing

Associated Archaeological Site/Deposits?  Yes  No  
(Known or potential sites - If yes, please describe briefly)

Survey Name: Survey of Historic Sites, Structures and Districts: City of Bayonne  
Surveyor: Andrea Lodato and Marianne Walsh  
Organization: Cultural Resource Consulting Group

Date: March 2000

# BASE SURVEY FORM

Historic Sites #: 180

Property Name: \_\_\_\_\_

Street Address: \_\_\_\_\_ Street #: 21 \_\_\_\_\_ Apartment #: \_\_\_\_\_  
(Low) (High) (Low) (High)

Prefix: E Street Name: Fiftieth Suffix: \_\_\_\_\_ Type: ST

County(s): Hudson Zip Code: 07002

Municipality(s): Bayonne

Local Place Name(s): \_\_\_\_\_ Block(s): \_\_\_\_\_ Lot(s): \_\_\_\_\_

Ownership: Private USGS Quad: Jersey City

Description: Two-story, two-bay brick house with buff brick window surrounds. It has a brick parapet with pattern brickwork. The house has a front portico.

Registration  
and Status  
Dates:

National Historic Landmark: NA

National Register: / /

New Jersey Register: / /

Determination of Eligibility: / /

SHPO Opinion: / /

Local Designation: / /

Other Designation: \_\_\_\_\_

Other Designation Date: / /

Photograph:



Survey Name: Survey of Historic Sites, Structures and Districts: City of Bayonne

Date: March 2000

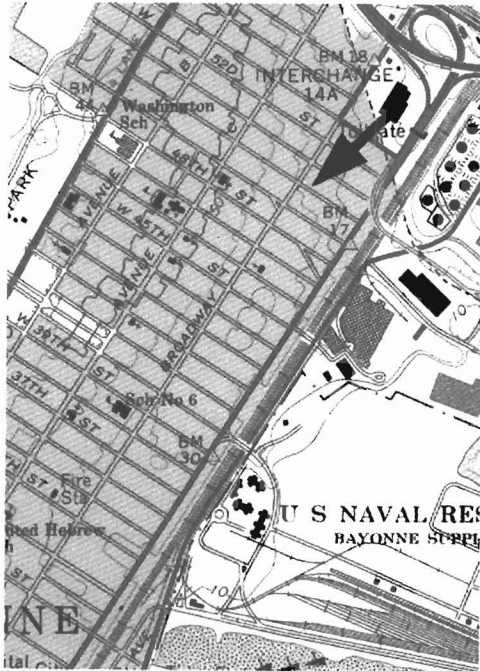
Surveyor: Andrea Lodato and Marianne Walsh

Organization: Cultural Resource Consulting Group

# BASE SURVEY FORM

Historic Sites #: 180

Location Map:



Bibliography/Sources:

Additional Information:

More Research Needed?  Yes  No

INTENSIVE-LEVEL USE ONLY:

Attachments Included:  Building/Element  Landscape  Farm  
 Bridge  Industry

Historic District:  Yes  No Historic District Name: \_\_\_\_\_  
Status: \_\_\_\_\_ Key Contributing \_\_\_\_\_ Contributing \_\_\_\_\_ Non Contributing

Associated Archaeological Site/Deposits?  Yes  No  
(Known or potential sites - If yes, please describe briefly)

Survey Name: Survey of Historic Sites, Structures and Districts: City of Bayonne  
Surveyor: Andrea Lodato and Marianne Walsh  
Organization: Cultural Resource Consulting Group

Date: March 2000