


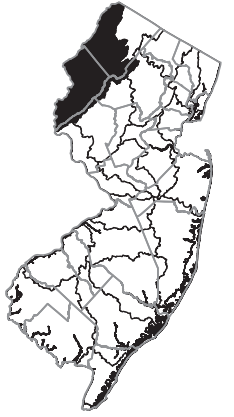
Scale 1:240,000



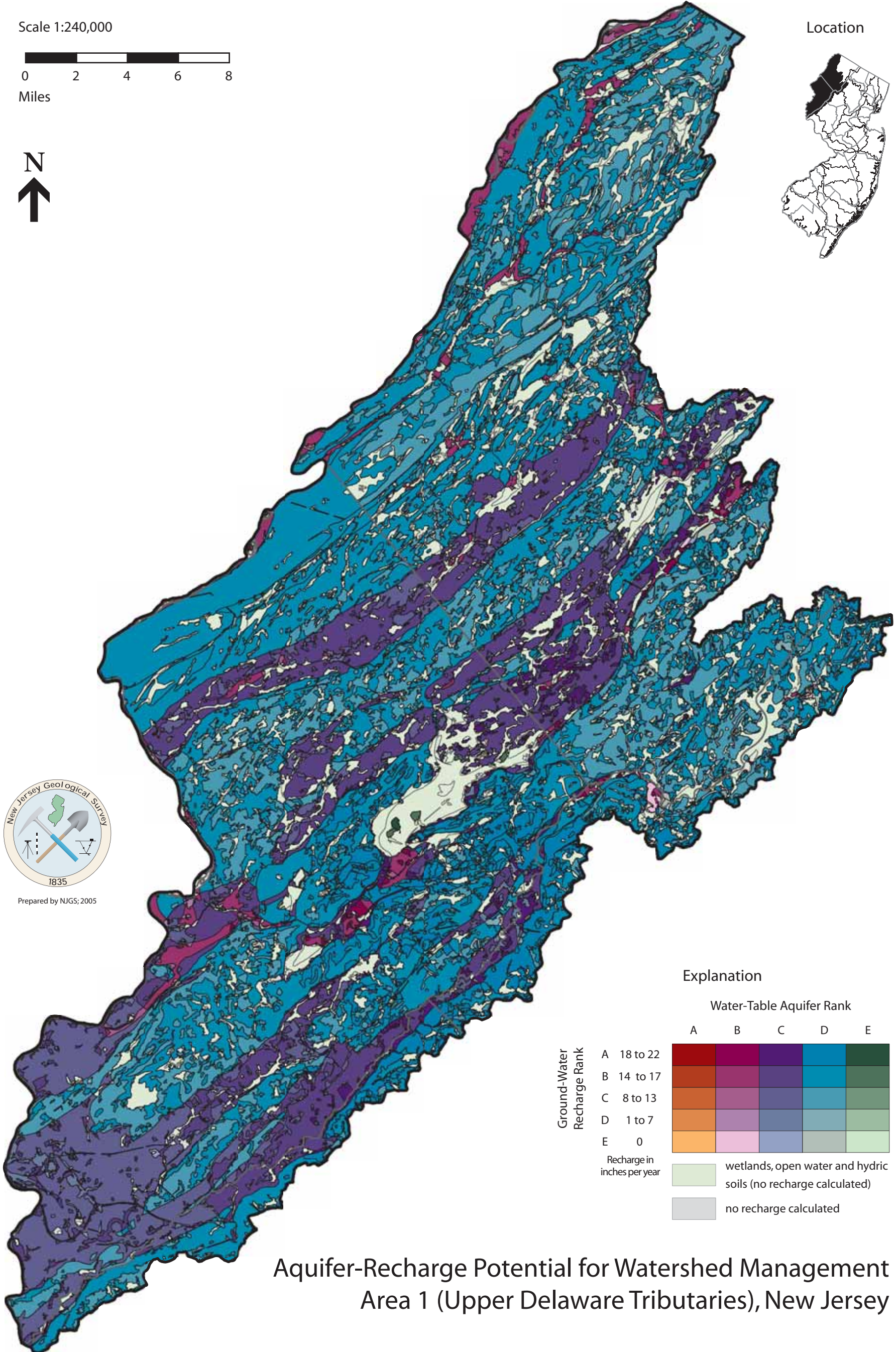
Miles



Location



Prepared by NJGS; 2005



Explanation

		Water-Table Aquifer Rank				
		A	B	C	D	E
Ground-Water Recharge Rank	A	18 to 22				
	B	14 to 17				
	C	8 to 13				
	D	1 to 7				
	E	0				
Recharge in inches per year						
			wetlands, open water and hydric soils (no recharge calculated)			
			no recharge calculated			

Aquifer-Recharge Potential for Watershed Management Area 1 (Upper Delaware Tributaries), New Jersey