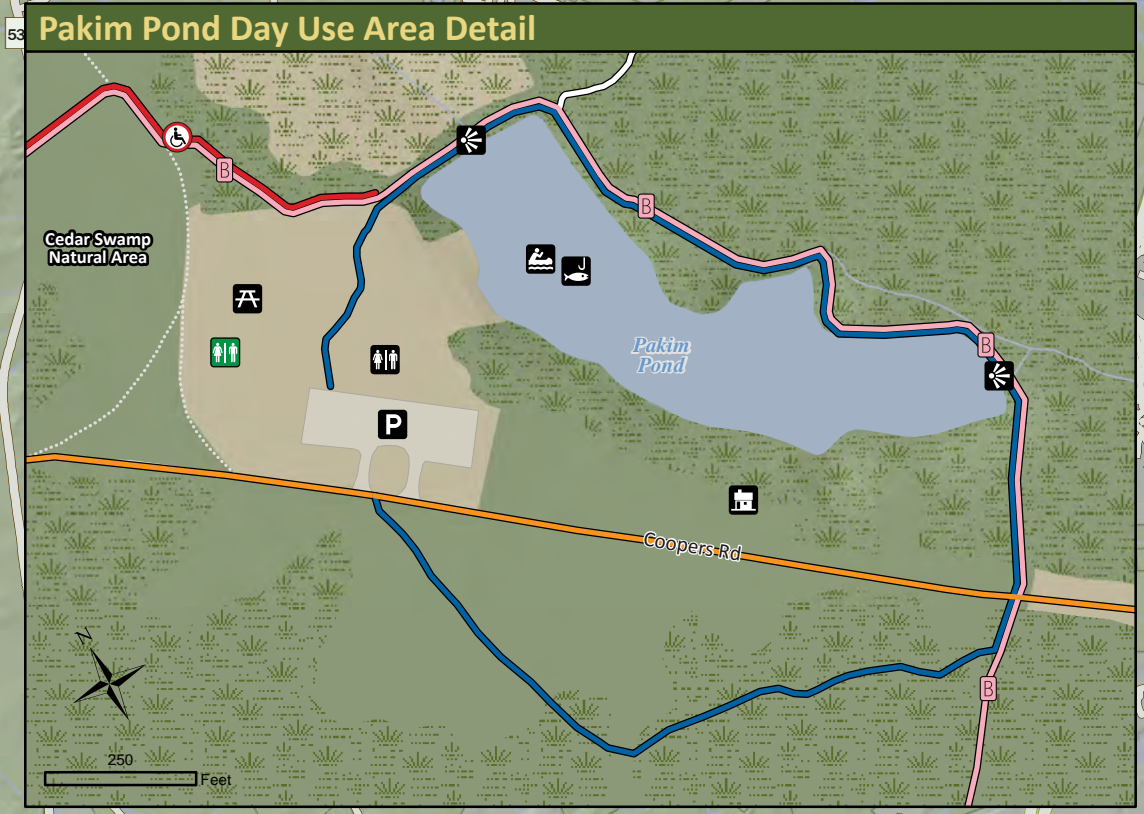
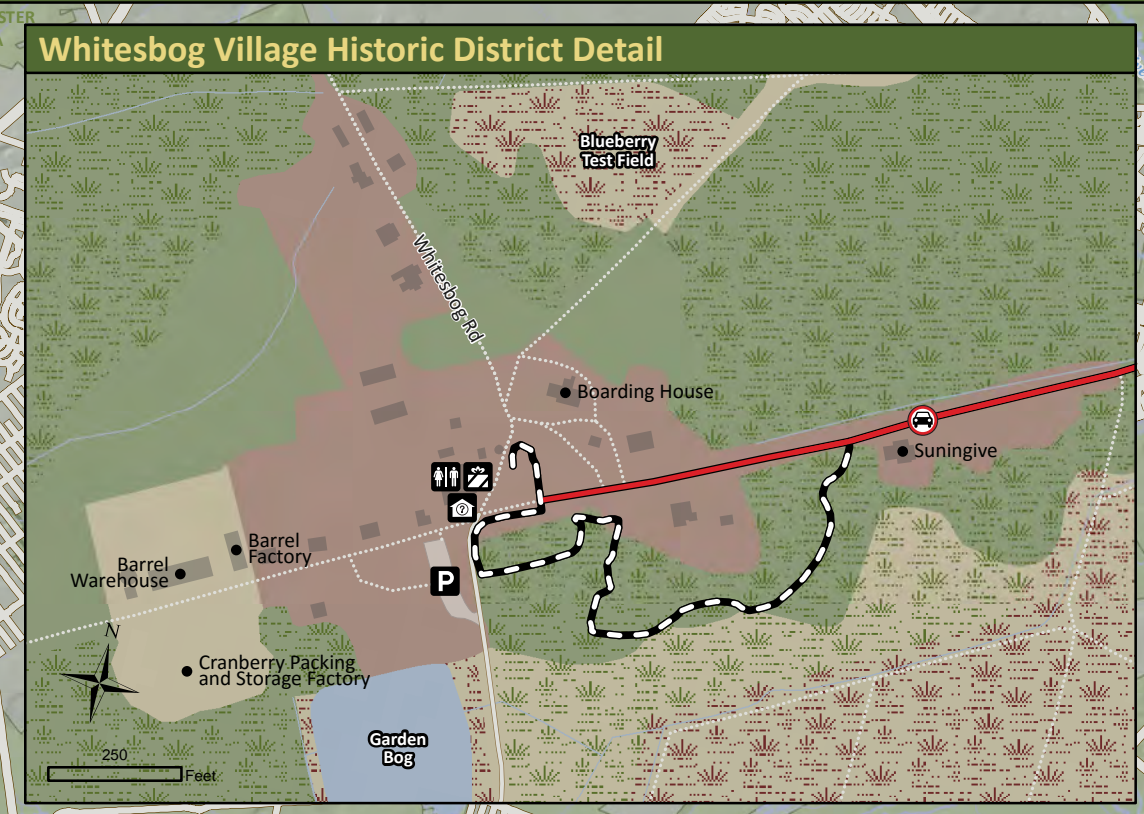
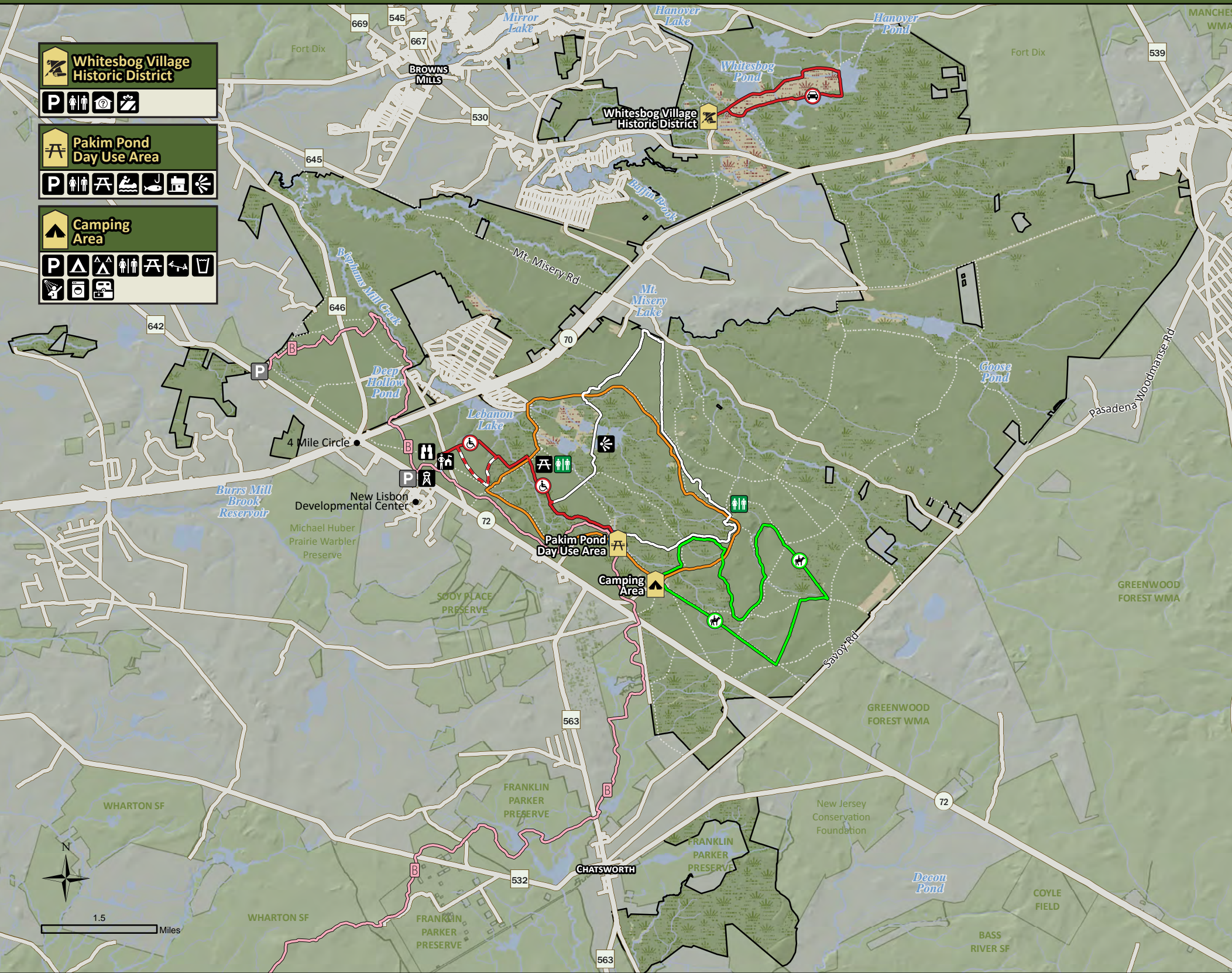


BRENDAN T. BYRNE State Forest



- | | | | | | | | |
|---------------------|----------------------|--------------------------|---------------------------------|----------------|---------------------|------------------|--------------------------|
| Open Field or Grass | Wetland | Batona Trail (10 mi) | Mt. Misery Trail (8.6 mi) | Birding | Fishing | Pull Off Parking | Restrooms (Primitive) |
| Forest | Agricultural Wetland | Cranberry Loop (1.2 mi) | Nature Trail (.65 mi) | Cabins | Group Campground | Park Office | Scenic View |
| Developed Area | | Cranberry Trail (2.8 mi) | Old Bog Nature Trail (.35 mi) | Canoeing | Interpretive Center | Picnic Area | Shop |
| Water | | Glassworks Path (8.4 mi) | Whitesbog Driving Tour (3.8 mi) | Drinking Water | Laundry | Playground | Shower |
| | | Lebanon Trail (9.5 mi) | | Fire Tower | Parking Lot | Restrooms | Trailer Sanitary Station |