

ONSITE SAMPLING

80 LISTER AVENUE
NEWARK, NEW JERSEY

**SUMMARY OF
SAMPLE RESULTS
80 LISTER AVENUE
ON-SITE SAMPLING
5/27/83**

TABLE 1
 SAMPLES TAKEN 5/27/83

SAMPLE NUMBER	SAMPLE LOCATION	TCDD CONCENTRATION (ppb)
1	Adjacent to Bulkhead along Passaic River at north end of site	69
2	South side of building #1	100
3	Adjacent to Bulkhead along Passaic River at north end of site	305 560 Reanalyzed 1,000 Reanalyzed
4	Under storage tank at NW corner of site	51,000
5	Near railroad siding, western edge of site	427 530 Reanalyzed
6	Adjacent to storm drain near tall stack, NE corner	680
7	Adjacent to railroad tracks, SW entrance	68
8	Adjacent to railroad tracks, SE entrance	88 100 Reanalyzed
9	Adjacent to railroad tracks, southern gate	60

- Notes:
- (a) 9 samples were taken
 - (b) 9 Samples were 1.00 ppb and above in concentration and are listed above.

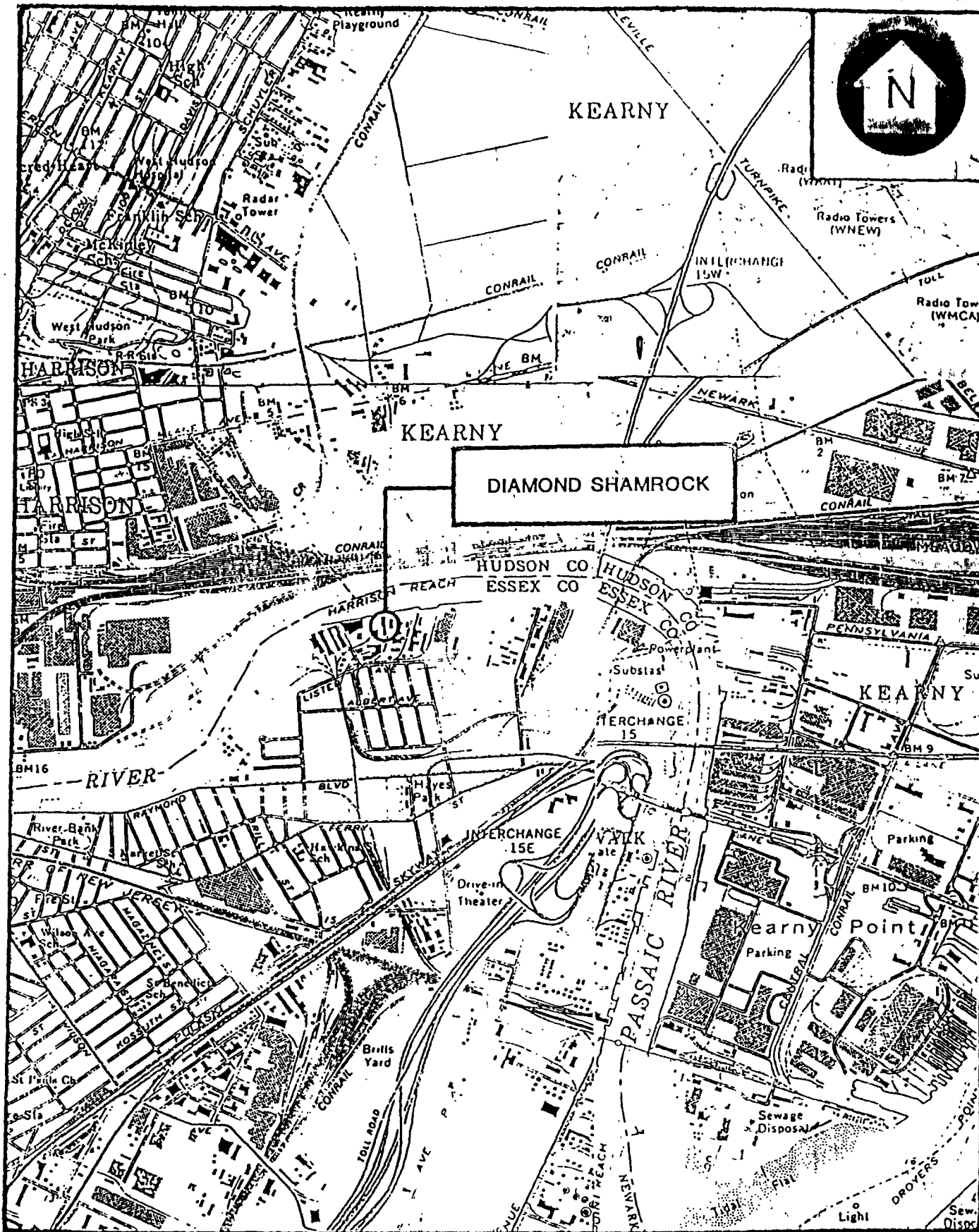
**SAMPLE RESULTS
80 LISTER AVENUE
ON-SITE SAMPLING**

5/27/83

TABLE 2
 SAMPLES TAKEN 5/27/83

SAMPLE NUMBER	SAMPLE LOCATION	TCDD CONCENTRATION (ppb)
1	Adjacent to Bulkhead along Passaic River at north end of site	69
2	South side of building #1	100
3	Adjacent to Bulkhead along Passaic River at north end of site	305 560 Reanalyzed 1,000 Reanalyzed
4	Under storage tank at NW corner of site	51,000
5	Near railroad siding, western edge of site	427 530 Reanalyzed
6	Adjacent to storm drain near tall stack, NE corner	680
7	Adjacent to railroad tracks, SW entrance	68
8	Adjacent to railroad tracks, SE entrance	88 100 Reanalyzed
9	Adjacent to railroad tracks, southern gate	60
10	Sample Blank	ND

ND = Not Detected



DIAMOND SHAMROCK
 NEWARK, N.J.
 SITE LOCATION MAP


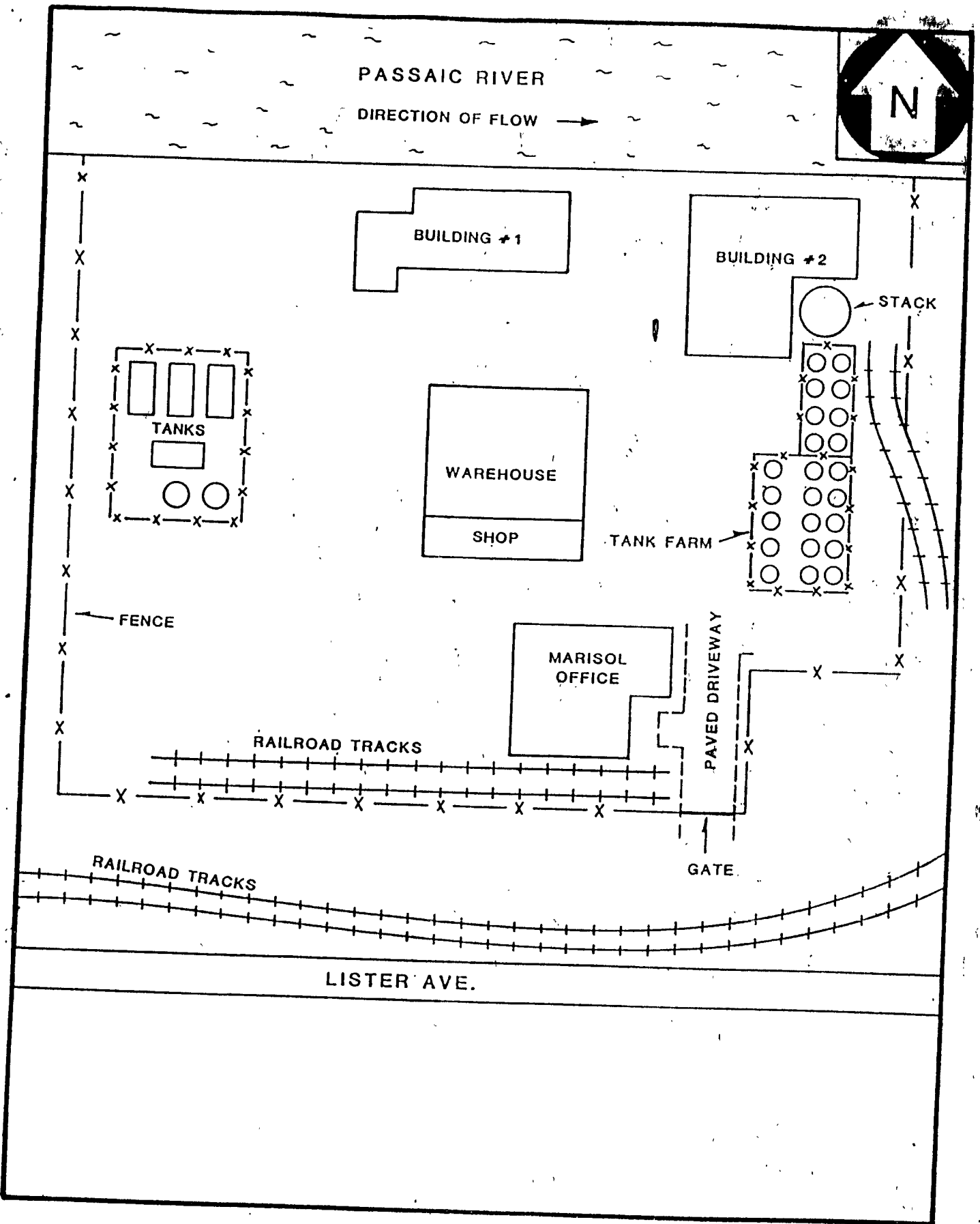


FIGURE 1

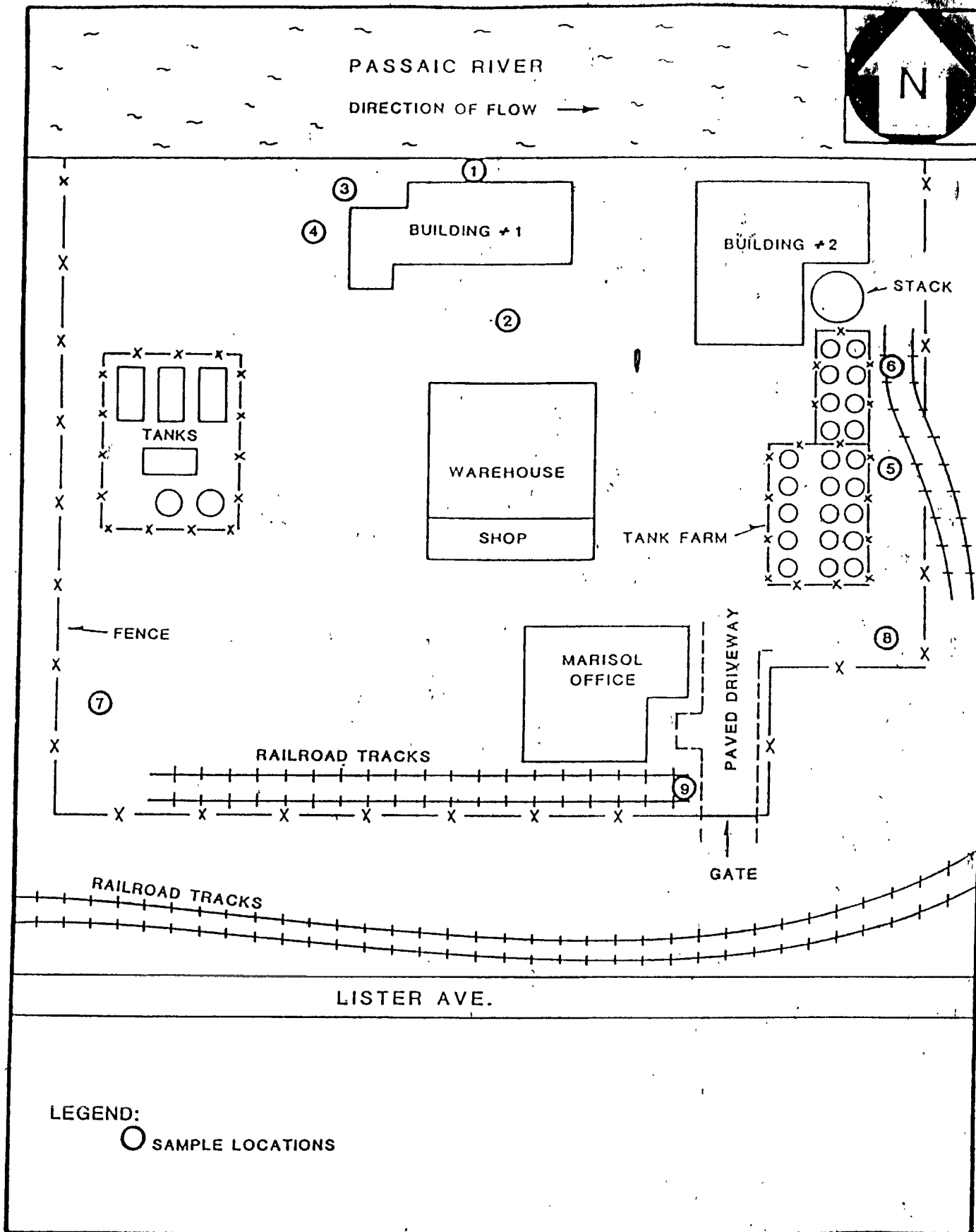




DIAMOND SHAMROCK
 NEWARK, N.J.
 SITE MAP

FIGURE 2





DIAMOND SHAMROCK
NEWARK, N.J.
SAMPLE LOCATION MAP
(NOT TO SCALE)

FIGURE 3

