APPENDIX E

PRELIMINARY ASSESSMENT REPORT

PRELIMINARY ASSESSMENT REPORT
NEW MEADOWLANDS STADIUM PROJECT
50 STATE HIGHWAY ROUTE 120
EAST RUTHERFORD, NEW JERSEY

Prepared For:

New Meadowlands Stadium Company
50 West 57th Street, Suite 200
New York, New York 10019

New Jersey Sports and Exposition Authority
50 State Highway Route 120
East Rutherford, New Jersey 07073

Prepared By:

LANGAN Engineering and Environmental Services, Inc.
River Drive Center 1
Elmwood Park, New Jersey 07407
NJ Certificate of Authorization No.: 24GA27996400

12 May 2006
4517101

LANGAN
ENGINEERING & ENVIRONMENTAL SERVICES

Table of Contents

I. Executive Summary

II. Preliminary Assessment Report Form

Tables

Table 1 - Potentially Contaminated Areas of Concern

Figures

Figure 1 - USGS Site Topographic Map
Figure 2 - Site Location Map
Figure 3 - Site Plan
Figure 4 - Tax Map
Figure 5 - Area of Concern Map
Figure 6 - Stadium Area of Concern Map
Figure 7 - NJDEP Historic Fill of the Weehawken Quadrangle Map

Appendices

Appendix A - Past Operational History
Appendix B - Historical Aerial Photograph and Topographic Map Review
Appendix C - State and Federal Government Database Search
Appendix D - City Directory
Appendix E - Current Site Operations
Appendix F - Hazardous Substance/Waste Inventory
Appendix G - Current and Historic Waste Streams
Appendix H - Potentially Contaminated Areas of Concern (AOC)
Appendix I - Other Environmental Permits
Appendix J - Non-Indigenous Fill Materials
Appendix K - Previous Remedial Activities

PRELIMINARY ASSESSMENT REPORT
New Meadowlands Stadium Project
50 State Highway Route 120
East Rutherford, New Jersey

Executive Summary

Langan Engineering and Environmental Services, Inc. (Langan) has prepared this Preliminary Assessment (PA) Report for the project known as "New Meadowlands Stadium Project" ("Project") located on a portion of the Meadowlands Sports Complex, which is located at 50 State Highway Route 120 in East Rutherford, Bergen County, New Jersey. The Project consists of the New Meadowlands Stadium, Giants Practice Facility, and associated ancillary components. The project is located on a portion of land situated on Block 107.01, Lot 1 in the Borough of East Rutherford, Bergen County, New Jersey. The approximate 200 acre Project is presently comprised of Giants Stadium, practice fields, parking lots Y, 1 through 18, as well as the interior landscaped portions of the western peripheral road ("Site") (See Figures 1 through 3). This PA addresses the existing stadium, two practice facilities, and parking lots and access roads.

This PA Report summarizes the site history and current operations in order to evaluate potentially contaminated areas of concern (AOCs) currently and/or formerly located within the project site. This PA was performed in accordance with the NJDEP Technical Requirements for Site Remediation, N.J.A.C. 7:26E (Technical Requirements). A site inspection was performed on 6 June 2005 and updated on 20 December 2005.

The land comprising the Site was acquired by the New Jersey Sports and Exposition Authority (NJSEA) in the early 1970s. The construction of the existing Giants Stadium commenced on 19 November 1972. From the mid 1950s until just prior to the completion of the stadium in 1976, portions of the eastern border of the Site were occupied intermittently by what appear to be several small warehouse or trucking facilities, the largest of which occupied the existing Giants Stadium parking lots 4, 7, and 8. Most of the area that these facilities occupied was utilized for the parking of tractor trailers. Prior to the mid 1950s, the entire Site consisted of undeveloped wetlands and marshlands.

A records review indicates that non-indigenous fill material was placed at the Site in the early 1970s for the purpose of raising the topographic grade prior to the development of the existing stadium.

Several permits and other regulatory listings are identified in regulatory agency records relating to the Meadowlands Sports Complex and the NJSEA. These permits apply to the entire Meadowlands Sports Complex (i.e. Giants Stadium, Meadowlands Racetrack,

Continental Airlines Arena, and Meadowlands Xanadu) and, depending on the permitted activity, are not necessarily associated with the stadium or its activities.

Based on the results of this PA, 12 AOCs have been identified (See Figures 5 and 6). These AOCs consist of the following:

AOC – 1. Former Underground Storage Tanks (USTs) – NJDEP issued No Further Action (NFA) letters in 2001 and 2002 for the USTs which comprise this AOC.

AOC – 2. Dumpsters

AOC – 3. Chemical Storage Cabinets

AOC – 4. Floor and Trench Drains

AOC – 5. Stormwater Collection System

AOC – 6. Historic Fill

AOC – 7. Historic Spills

AOC – 8. Maintenance Shop

AOC – 9. Carpenter Shop

AOC – 10. Electrical Transformers

AOC – 11. X-Ray Room

AOC – 12. Photographic Darkroom

A site investigation (SI) has been completed to address the AOC-6 (Historic Fill) for which further investigation was warranted based on the PA findings. The SI of this AOC was performed to evaluate the presence of contaminants above the potentially applicable remediation standards. The resulting Site Investigation Report and Remedial Action Workplan will be submitted to the NJDEP in accordance with N.J.A.C. 7:26E (Technical Requirements). With regards to AOC-7 (Historic Spills), Langan has been in contact with NJDEP regarding the status of the five open cases associated with the Site. At this time, site investigation activities do not appear to be warranted in any of the cases. However, Langan will continue to gather information regarding the status of each of these cases to determine the need to proceed with site investigation activities.

New Jersey Department of Environmental Protection
Site Remediation Program

PRELIMINARY ASSESSMENT REPORT

This form has been created to assist in completing a Preliminary Assessment in accordance with the Technical Requirements for Site Remediation, N.J.A.C. 7:26E. It must be completed in detail and supplemented with narratives where directed. This form takes the Preliminary Assessment requirements of the Technical Rules and puts them into a question and answer format. It is the foundation for completing an environmental investigation of a site as a means towards obtaining a no-further-action approval from the Department ; as well as a means toward meeting the minimum requirements of the due diligence requirements of the innocent purchaser defense as defined by N.J.S.A. 58:10-23.11g

INFORMATION IN THE REPORT SHALL BE USED AS THE INITIAL BASIS FOR ASSESSING POTENTIAL ENVIRONMENTAL CONCERNS. THIS FORM MUST BE CERTIFIED IN ACCORDANCE WITH N.J.A.C. 7:26E-1.5. SUBMIT ONE ORIGINAL CERTIFIED COPY OF THIS FORM UNLESS IT IS ACCOMPANIED BY A SITE INVESTIGATION REPORT AND A PROPOSED REMEDIAL INVESTIGATION WORKPLAN IN WHICH CASE 3 COPIES SHALL BE SUBMITTED.

This form should be used as a foundation for completing a preliminary assessment report in accordance with N.J.A.C.7:26E, the Technical Requirements for Site Remediation, subchapter 3.1 and 3.2. The purpose of a preliminary assessment is to identify the presence of any potentially contaminated areas of concern. And if the information gathered to complete this form identifies and potentially contaminated areas of concern, then there is a need to complete a site investigation pursuant to N.J.A.C. 7:26E-3.3 through 3.13. If this is the case, then continue with the remedial activities and submit the preliminary assessment report with a complete site investigation report and a proposal based on the findings of the site investigation.

The Department will accept mimeograph copies or computer-generated copies of this form provided the copies are legible and all questions listed on this form are included.

The application must be notarized.

Should you encounter any problem in completing this form, we recommend that you discuss the matter with your assigned Case Manager for active cases or a representative from the Department if completing the form in anticipation of a future submittal to the NJDEP. Submitting incorrect or insufficient data may cause processing delays and possible postponement of your transaction.

Please call (609) 633-0708 or your assigned case manager between the hours of 8:30 a.m. and 4:30 p.m. to request assistance.

4/98

NEW JERSEY DEPARTMENT OF ENVIRONMENTAL PROTECTION
DIVISION OF RESPONSIBLE PARTY SITE REMEDIATION
P.O. Box 435, TRENTON, NJ 08625-0435

PRELIMINARY ASSESSMENT REPORT

Answer all questions. Should you encounter any problems in completing this form, we recommend that you discuss the matter with a representative from the Site Remediation Program. Submitting incorrect or insufficient data may cause processing delays and possible postponement of your transaction

PLEASE PRINT OR TYPE

Date: 2/21/2006

Industrial Establishment/Site Name New Meadowlands Stadium Project

Address 50 Route 120

City or Town East Rutherford Zip Code 07073

Municipality East Rutherford County Bergen

Block (s) 107.01 Lots (s) 1

Site Remediation Program Case Number or EPA Identification Number None

1. Present a history of ownership and operations at the industrial establishment, in tabular form, from the time the site was naturally vegetated or utilized as farmland in accordance with N.J.A.C. 7:26E-3.1(c)1.i. (attach additional sheets as necessary)

Name of Property Owner	From	To
State of New Jersey	---	1971
New Jersey Sports and Exposition Authority	1971	Present

Name of Operator	From	To
State of New Jersey	---	10 May 1971
Warehouse	Early 1950s	Early 1970s
Trucking/Warehouse facility	Middle 1960s	Early 1970s
Warehouse	Late 1960s	Early 1970s
New Jersey Sports and Exposition Authority	10 May 1971	Present

2A. In accordance with N.J.A.C. 7:26E-3.1(c)1.ii, provide a clear and concise description of the past industrial/commercial operation(s) conducted on site by each owner and operator. To the extent available the site history shall include an evaluation of the following sources of information:

(1) Sanborn Fire Insurance Maps; (2) MacRae's Industrial Directory; (3) Title and Deed; (4) Site plans and facility as-built drawings; (5) federal, state, county and local government files; (6) The Department Geographic Information System. (7) and any additional sources which may be available for a specific site.

Site history is frequently an item where preliminary assessments are incomplete. The Industrial Site Recovery Act requires that a diligent inquiry be made, researching the site history back to January 1, 1932. Common answers to this question have included: "Unknown", or "We are only a tenant on the site and have no knowledge of prior site history". Neither of these answers satisfies the requirement for a due diligent inquiry.

To avoid having a PA found incomplete by the Department due to insufficient information, the site history must be researched. The following are ways of obtaining information regarding site history: title searches; contacting the local and county health officials and municipal agencies (for example, local fire and police departments, and local planning, zoning, adjustment boards) requesting any information these public agencies may have on the specific location; and, interviewing long time neighbors of the industrial establishment. Tenants should always request information from the landlord. The applicant should always document any attempts to locate this information to support a claim that a diligent inquiry has been conducted. If the prior site history demonstrates that the current building was built on vacant unimproved property, it should be reported as such. If the site has been, or is now the subject of a site remediation , any prior cases should always be referenced.

Provide the page or appendix number where the site history may be found. Appendix A

Provide a listing of the resources utilized to compile the site history and as appropriate copies of any maps or information, which will assist the Department in evaluating your conclusions.

Name of Resource	Date of document reviewed	Appendix # if providing copies
Aerial Photographs	1940, 1951, 1953, 1961, 1966, 1969, 1974, 1976, 1985, 1995	B
USGS Topographic Maps	1900, 1903, 1905, 1947, 1955, 1967, 1981, 1995	B
Sanborn Fire Insurance Map	Coverage does not exist	A
State and Federal Government Database Search	6 December 2005	C
City Directory	26 May 2005	D

2B. Include a detailed description of the most recent operations subject to this preliminary assessment .

Provide the page or appendix # where the description of the most recent operations may be found. Appendix E

3. Hazardous Substance/Waste Inventory: N.J.A.C. 7;26E-3.1(c)1.iii. List all raw materials, finished-products, formulations and hazardous substances, hazardous wastes, hazardous constituents and pollutants, including intermediates and by-products that are or were historically present on the site. Note: If past usage included farming, pesticides may be a concern and should be included in this list. **(attach additional sheets if necessary).**

Material Name	CAS # if known	Typical annual usage (gallons/lbs.)	Storage method (i.e. Drum, tank, jars)
See Appendix F			

4 A. In accordance with N.J.A.C. 7:26E-3.1(c)1iv provide a summary of all current and historic wastewater discharges of **Sanitary and/or Industrial Waste** and/or sanitary sludges. Present and past production processes, including dates, and their respective water use shall be identified and evaluated, including ultimate and potential discharge and disposal points and how and where materials are or were received on-site. All discharge and disposal points shall be clearly depicted on a scaled site map.

Information required under this item is intended to identify potential discharges to any on-site disposal system, such as a septic system or lagoon or drywell. As an example, a facility that currently discharges sanitary and other wastes to the public sewer system, but maintained an on-site septic system prior to 1976, would complete this item as follows:

Site Information

Discharge Period		Discharge Type	Discharge Location
From	To		
1976	Present	Sanitary	Public Treatment Works
1976	Present	Storm water	Various locations (Sports Complex lagoon system)

4B. Provide a narrative of disposal processes for all historic and current process waste streams and disposal points. (attach additional sheets if necessary)

See Appendix G

5. This question requires the applicant to conduct a diligent inquiry into the current and historic operations at the site to identify all of the potential areas of concern, which formerly or currently exists at the industrial establishment as defined in N.J.A.C. 7:26E-1.8.

Diligent inquiry as defined in N.J.A.C.7:26E-1.8 states:

A. Conducting a diligent search of all documents which are reasonably likely to contain information related to the object of the inquiry, which documents are in such person's possession, custody or control, or in the possession, custody or control of any other person from whom the person conducting the search has a legal right to obtain such documents; and

B. Making reasonable inquiries of current and former employees and agents whose duties include or included any responsibility for hazardous substances, hazardous wastes, hazardous constituents, or pollutants, and any other current and former employees or agents who may have knowledge or documents relevant to the inquiry.

In accordance with N.J.A.C. 7:26E3.1(c)1.v., a narrative shall be provided for each area of environmental concern describing the **(A)** Type; **(B)** Age; **(C)** Dimensions of each container/area; **(D)** Chemical Content; **(E)** Volume; **(F)** Construction materials; **(G)** Location; **(H)** Integrity (i.e., tank test reports, description of drum storage pad); and **(I)** Inventory control records, unless a Department-approved leak detection system, pursuant to N.J.A.C. 7:1E or 7:14B, has always been in place and there is no discharge history. If sampling is not proposed for any identified area of environmental concern, please explain why it is believed that the area of environmental concern does not contain contaminants above the applicable remediation standards. Submit all necessary documentation to verify this belief. The required narrative need not describe the sampling to be completed; however, it should state that sampling will be completed in accordance with the appropriate section of N.J.A.C.7:26E. Detailed descriptions of all remediation activities shall be described in the site investigation report in accordance with N.J.A.C.7:26E-3.13. Note: If the industrial establishment has multiple locations for one type of area of concern (example: underground storage tanks are located in 3 separate areas of the facility), each area must be discussed separately.

Please indicate if any of the potential areas of environmental concern listed below in #5A through #5G, as defined in N.J.A.C. 7:26E-1.8, formerly or currently exist at the industrial establishment by indicating Yes or No in the appropriate space as provided.

For the Location Reference Keyed to Site Map, use either a number or letter identification and be consistent throughout each phase of the remediation, referring to the same identification provided herein.

Provide the required narrative as an appendix to this report. Do not try to provide a narrative in the space provided

I hereby certify that a diligent inquiry has been conducted to identify all current and historical potential areas of environmental concern and based on the diligent inquiry the areas of environmental concern identified below in question 5A through 5G are the only areas of environmental concern believed to exist at the above referenced industrial establishment.

A. Bulk Storage Tanks and Appurtenances, including, without limitation:

Area of Concern	Currently or Formerly Exists at the Site Yes/No	Location Referenced to the Site Map	Appendix Number
Aboveground Storage Tanks and Associated Piping	No		Not Applicable
Underground Storage tanks and Associated Piping	Yes	AOC #1	Appendix H
Silos	No		Not Applicable
Rail Cars	No		Not Applicable
Loading and unloading areas	No		Not Applicable
Piping, above ground and below ground pumping stations, sumps and pits	No		Not Applicable

B. Storage and Staging Areas, including

Area of Concern	Currently or Formerly Exists at the Site Yes/No	Location Referenced to the Site Map	Appendix Number
Storage pads including drum and/or waste storage	No		Not Applicable
Surface impoundments and lagoons	No		Not Applicable
Dumpsters	Yes	AOC #2	Appendix H
Chemical storage cabinets or closets	Yes	AOC #3	Appendix H

C. Drainage systems and areas including without limitation

Area of Concern	Currently or Formerly Exists at the Site Yes/No	Location Referenced to the Site Map	Appendix Number
Floor drains, trenches and piping and sumps	Yes	AOC #4	Appendix H
Process area sinks and piping which receive process waste	No		Not Applicable
Roof leaders when process operations vent to the roof	No		Not Applicable
Drainage swales & culverts	No		Not Applicable
Storm sewer collection systems	Yes	AOC #5	Appendix H
Storm water detention ponds and fire ponds	No		Not Applicable
Surface water bodies	No		Not Applicable
Septic systems leachfields or seepage pits	No		Not Applicable
Drywells and sumps	No		Not Applicable

D. Discharge and disposal areas, including, without limitation:

Area of Concern	Currently or Formerly Exists at the Site Yes/No	Location Referenced to the Site Map	Appendix Number
Areas of discharge per N.J.A.C. 7:1E	No		Not Applicable
Waste piles as defined by N.J.A.C 7:26	No		Not Applicable
Waste water collection systems including septic systems, seepage pits, & dry wells.	No		Not Applicable
Landfills or landfarms	No		Not Applicable
Sprayfields	No		Not Applicable
Incinerators	No		Not Applicable
Historic Fill or any other Fill material	Yes	AOC #6	Appendix H
Open Pipe discharges	No		Not Applicable

E. Other areas of concern, including, without limitation:

Area of Concern	Currently or Formerly Exists at the Site Yes/No	Location Referenced to the Site Map	Appendix Number
Electrical Transformers & Capacitors	Yes	AOC #10	Appendix H
Hazardous material storage or handling areas	No		Not Applicable
Waste Treatment areas	No		Not Applicable
Discolored or spill areas	Yes	AOC #7	Appendix H
Open areas away from production areas	No		Not Applicable
Areas of stressed vegetation	No		Not Applicable
Underground piping including industrial process sewers	No		Not Applicable
Compressor vent discharges	No		Not Applicable
Non-contact cooling water discharges	No		Not Applicable
Areas which receive flood or storm water from potentially contaminated areas	No		Not Applicable
Active or Inactive production wells	No		Not Applicable

F. Building interior areas with a potential for discharge to the environment, including, without limitation:

Area of Concern	Currently or Formerly Exists at the Site Yes/No	Location Referenced to the Site Map	Appendix Number
Loading or Transfer areas	No		Not Applicable
Waste Treatment areas	No		Not Applicable
Boiler rooms	No		Not Applicable
Air vents and ducts	No		Not Applicable
Hazardous material storage or handling areas	No		Not Applicable

G. Any other site-specific area of concern.

Area of Concern	Currently or Formerly Exists at the Site Yes/No	Location Referenced to the Site Map	Appendix Number
Maintenance Shop	Yes	AOC #8	Appendix H
Carpenter Shop	Yes	AOC #9	Appendix H
X-Ray Room	Yes	AOC #11	Appendix H
Photographic Darkroom	Yes	AOC #12	Appendix H

6. If the site area exceeds two acres, an interpretation of the aerial photographic history of the site shall be submitted in accordance with N.J.A.C. 7:26E-3.1(c)1.vi. The interpretation shall be based on available current and historical color, black and white and infrared aerial photographs (scale 1:18,000 or less) of the site and surrounding area at a frequency that provides the evaluator with a historical perspective of site activities. The photographic history shall date back to 1932 or the earliest photograph available. Aerial photographs are available for review at the New Jersey Department of Environmental Protection, Tidelands Management Program, Aerial Photo Library, 9 Ewing Street, Trenton, New Jersey, (609) 633-7369. Note, the applicant is not required to provide the Department with copies of the aerial photographs reviewed only an interpretation of what was observed in each photograph, which may represent an environmental concern.

_____ Check here if an aerial photo review was not complete and provide a reason.

_____

_____

Provide the appendix number for the air photo review narratives _B_____

7. Discharge History of Hazardous Substances and Wastes, N.J.A.C. 7:26E-3.1(c)1vii :

A. Have there been any known discharges of hazardous substances and wastes at the site?

_____ No (Go to question #8) __X__ Yes (Complete Items 7B & 7C)

B. Was the Department notified of the discharge?

__X_____Yes; ___ No

If yes, provide the Case # **See Appendix C**

C. Was a no-further-action letter, negative-declaration approval or full-compliance letter issued as a result of the cleanup of this discharge?

_____ Yes (Submit a copy of the no-further-action approval)

__X__ No (Submit a complete Site Investigation or Remedial Action Report documenting the action taken to address the discharge)

8. In accordance with N.J.A.C.7:26E-3.1 (c) 1.vii, provide a description of any remediation activities previously conducted or currently underway at the site, including dates of discharges, remedial actions taken, and all existing sample results concerning contaminants which remain at the site. Copies of Department or other governmental agency no-further-action approvals should also be provided with a description of the areas to which the no-further-action approvals apply. This information is especially important if the approval was granted for the remediation of a portion of a site or a specific discharge event rather than the entire site subject to this preliminary assessment.

_____ Check here if this question does not apply.

Provide the appendix number for the required narrative and data summary **Appendix K**

9. Protectiveness of past remedies, Order of Magnitude Analysis, N.J.A.C. 7:26E-3.1(c) 1.ix & N.J.A.C. 7:26E, 3.2(a)5

A. Have any areas of concern previously received a No-Further-Action approval from the Department or other equivalent government agency for which no additional remediation is proposed? X No (go to question #10). _____ Yes (complete 9B).

B. In accordance with N.J.S.A 58:10B-13(e) the following evaluation of the protectiveness of past remedies shall be completed for all areas of concern for which no further action was previously approved by the Department or other equivalent government agency and for

which no additional remediation is proposed. All final sampling results shall be evaluated to determine if contaminant levels remaining on site are in compliance with current remediation criteria. The applicant shall complete the following:

Include a table comparing the levels of contaminants remaining in each area of concern, the numerical remediation standard approved in the remedial action workplan or at the time of no-further-action approval and the numerical remediation standards applicable at the time of the comparison. The table shall contain all sampling results, including sample location, sample media, field and laboratory identification numbers, and method detection limits, as necessary, and analytical results for all individual contaminants for each area of concern.

I hereby certify that the order of magnitude analysis required pursuant to N.J.A.C. 7:26E has been completed, since the issuance of a No-Further-Action approval, negative declaration approval or equivalent remediation approval; and (Check the appropriate statements (1), (2), (3) or (4))

(1) ____ The areas of concern listed below contain contaminants above the numerical remediation standard applicable at the time of the comparison, however no further action is required because: (check the appropriate sub statement)

_____ (a) The contaminant concentrations remaining in the areas of concern listed below are less than an order of magnitude (factor of 10) greater than the numerical remediation standard applicable at the time of the comparison;

_____ (b) The areas of concern or the site was remediated using engineering and institutional controls approved by the Department and these controls are still protective of public health, safety and the environment; or

_____ (c) The area of concern or the site was remediated to an approved site specific remediation standard and all of the factors and assumptions which are the basis for deriving the site specific remediation standard remain valid for the site.

Please list the areas of concern for which the previous statement applies.

Area of Concern	Location Reference Keyed to the Site Map
None	

(2) ____ The areas of concern listed below contain contaminants above the numerical remediation standard applicable at the time of the comparison and further remediation is required because: (check the appropriate sub statement)

_____ (a) The contaminant concentrations remaining in the areas of concern listed below are more than an order of magnitude (factor of 10) greater than the numerical remediation standard applicable at the time of the comparison;

_____ (b) The areas of concern or the site was remediated using engineering and institutional controls approved by the Department and these controls are no longer protective of public health, safety and the environment; or

_____ (c) The area of concern or the site was remediated to an approved site specific remediation standard and some or all of the factors and assumptions which are the basis for deriving the site specific remediation standard are no longer valid;

Please list the areas of concern for which the previous statement applies.

Area of Concern	Location Reference Keyed to the Site Map
None	

(3) _X_ The areas of concern listed below do not contain contaminants above the numerical remediation standard applicable at the time of the comparison and no further remediation is required.

Please list the areas of concern for which the previous statement applies.

Area of Concern	Location Reference Keyed to the Site Map
Former Underground Storage Tanks (NJ Spill Case Number 00-06-19-1733-40) NFA issued	AOC #1

(4).____The contaminant concentrations remaining in the below listed areas of concern are more than an order of magnitude greater than the numerical remediation standard applicable at the time of the comparison. However, no further remediation is required by the person conducting this preliminary assessment, because, in accordance with N.J.S.A. 58:10B13(e), that person is not liable for the contamination pursuant to N.J.S.A. 58:10-23.11g

Please list the areas of concern for which the previous statement applies.

Area of Concern	Location Reference Keyed to the Site Map
None	

10. Historical Data on environmental quality at the Industrial Establishment

A. Have any previous sampling results documenting environmental quality of the Industrial Establishment not received a no further action approval from the Department or been denied approval by the Department? (N.J.A.C. 7:26E-3.1(c) 1.viii)

_____Yes (See Attachment #_____) _X_ No (Go to 11)

B. Have there been any known changes in site conditions or new information developed since completion of previous sampling or remediation? If sampling results were obtained, but are not part of this application, please explain below (N.J.A.C. 7:26E-3.1©xi):

_____

_____

11 List all federal, state and local environmental permits at this facility, including permits for all previous and current owners or operators, applied for, received, or both (Attach additional sheets if necessary).

Check here if no permits are involved _____

A. New Jersey Air Pollution Control

Permit Number	Expiration Date	Type of Permitted Unit
None		

B. Underground Storage Tank Registration Number 0005401 (Note: All USTs decommissioned and NJDEP NFAs received.

Size of Tank (Gallons)	Tank Contents
Former 550 – Decommissioned in 2000/2001	Diesel Fuel
Former 2,000 – Decommissioned in 2000/2001	Diesel Fuel
Former 2,000 – Decommissioned in 2000/2001	Diesel Fuel

C. New Jersey Pollutant Discharge Elimination System (NJPDES) Permit

Permit Number	Discharge Type	Discharge Location Keyed to Site map	Expiration Date
NJ0023345	Stormwater	Stormwater outfall pipe	1994
NJ0023345	Stormwater	Stormwater outfall pipe	2010

D. Resource Conservation and Recovery Act (RCRA) permit # EPA ID NJD980647895

E. EPA Identification Number Not Applicable

F. In accordance with N.J.A.C. 7:26E-3.1(c) xii, list all other federal, state, local government environmental permits for all previous and current owners or operators applied for and/or received for the site including :

(1) Name and address of the permitting agency
(2) The reason for the permit
(3) The permit identification number
(4) The application date
(5) The date of approval, denial or status of the application
(6) The name and current address of the permittees
(7) The reason for the denial, revocation or suspension if applicable
(8) The permit expiration date

X Check here if no other environmental permits were applied for or received for this site.

Provide the appendix # for the required listing if other environmental permits exist for this site I.

12. In accordance with N.J.A.C. 7:26E-3.1(c)xiii, provide a summary of enforcement actions (including but not limited to, Notice of Violations, Court Orders, official notices or directives) for violations of environmental laws or regulations (attach additional sheets if necessary):

A. Check here if no enforcement actions are involved _____ (Go to 13 otherwise complete 12B)

B. (1) Name and address of agency that initiated the enforcement action

There have been no Enforcement Actions at this site

(2) Date of the enforcement action _____

(3) Section of statute, rule or permit allegedly violated _____

(4) Type of enforcement _____

(5) Description of the violation _____

(6) How was the violation resolved? _____

13. In accordance with N.J.A.C. 7:26E-3.1(c) xiv, please provide a narrative description of all areas where non-indigenous fill materials were used to replace soil or raise the topographic elevation of the site, including the dates of emplacement. **See Appendix J**

14. A. In accordance with N.J.A.C. 7:26E-3.2(a) 3.i, submit a scaled site plan, detailing the subject lot and block, property and or leasehold boundaries, location of current and former buildings, fill areas, paved and unpaved areas, vegetated areas, and all areas of concern identified above and all active or inactive wells. **See Figures**

B. Scaled historical site maps and facility as built drawings (if available).

C. A copy of the United States Geologic Survey (USGS) 7.5 minute topographical quadrangle that includes the site and an area of at least one mile radius around the site. The facility location shall be clearly noted. If a portion of the USGS quadrangle is used, the scale, north arrow, contour interval, longitude and latitude with the name and date of the USGS quadrangle shall be noted on the map.

15. In accordance with N.J.A.C. 7:26E-3.2, please provide the date that the site visit was completed to verify the findings of the preliminary assessment. 6 June and 20 December 2005

16. List any other information you are submitting or which has been formerly requested by the Department:

Description	Appendix #
None	

CERTIFICATION:

The following certification shall be signed by the highest-ranking individual at the site with overall responsibility for that site or activity. Where there is no individual at the site with overall responsibility for that site or activity, this certification shall be signed by the individual having responsibility for the overall operation of the site or activity.

I certify under penalty of law that I have personally examined and am familiar with the information submitted in this application and all attached documents, and based on my inquiry of those individuals immediately responsible for obtaining the information, to the best of my knowledge the submitted information is true, accurate and complete. I am aware that there are significant civil penalties for knowingly submitting false, inaccurate or incomplete information, and that I am committing a crime of the fourth degree if I make a written false statement which I do not believe to be true. I am also aware that if I knowingly direct or authorize the violation of any statute, I am personally liable for the penalties.

Typed/Printed Name _____ Title _____

Signature _____ Date _____

Sworn to and Subscribed Before Me on this _____

Date of _____ 19_____

_____
Notary

Division of Responsible Party Site Remediation
Industrial Site Recovery Act

INITIAL NOTICE FEE SUBMITTAL FORM

Case # (if known) _____

Case Name (Active Case) _____

Check drawn from the account of _____ Check/M.O. # _____

Amount Enclosed _____

Please circle the appropriate payment location(s)

1.	General Information Notice	$100.00
2.	Preliminary Assessment Report	$250.00
3.	Site Investigation Report	$500.00
4.	Negative Declaration Review	$100.00
5.	Expedited Review Application•	$250.00
6.	Remediation in Progress Waiver Application•	$250.00
7.	Regulated Underground Storage Tank Waiver Application•	$500.00
8.	Area of Concern Waiver Application•	$200.00
9.	Limited Site Review Application•	$450.00
10.	Applicability Determination Application	$200.00
11.	De minimis Quantity Exemption Application	$200.00
12.	Limited Conveyance Application•	$500.00
13.	Remediation Agreement Application	$1000.00
	Remediation Agreement Amendment Application	$500.00
14.	Confidentiality Claim	$250.00
15.	Remedial Action Workplan Deferral Application•	$750.00

• This fee includes the costs of the Department's review of the General Information Notice required pursuant to N.J.A.C. 7:26B-3.2(a). Any person submitting this fee shall not be required to submit a separate General Information Notice fee.

Note: All applicable fees are due with the submission of each document. A case will remain with the Initial Notice Section up through the submission of a Remedial Investigation Report or the submission of a schedule to implement a Remedial Investigation or Remedial Action at Peril.

TABLE 1
Potentially Contaminated Areas of Concern
New Meadowlands Stadium Project
50 State Highway Route 120
East Rutherford, New Jersey

These potentially contaminated Areas of Concern have been investigated as part of Langan's Site Investigation activities.

Area of Concern	Identified On Map	Description	PA Recommendation
Historic Fill	AOC #6	The entire site is underlain by historic fill materials.	Further Investigation
Historic Spills	AOC #7	There have been several releases of hazardous substances at the Site. These incidents have been documented in **NJ Release** Case Numbers #91-8-2-1031-44 and #90-09-10-1558; **NJ Spill** Case Numbers #88-12-13-1817 and #92-10-30-2023-26; and **ERNS** report number 26951.	Further Assessment

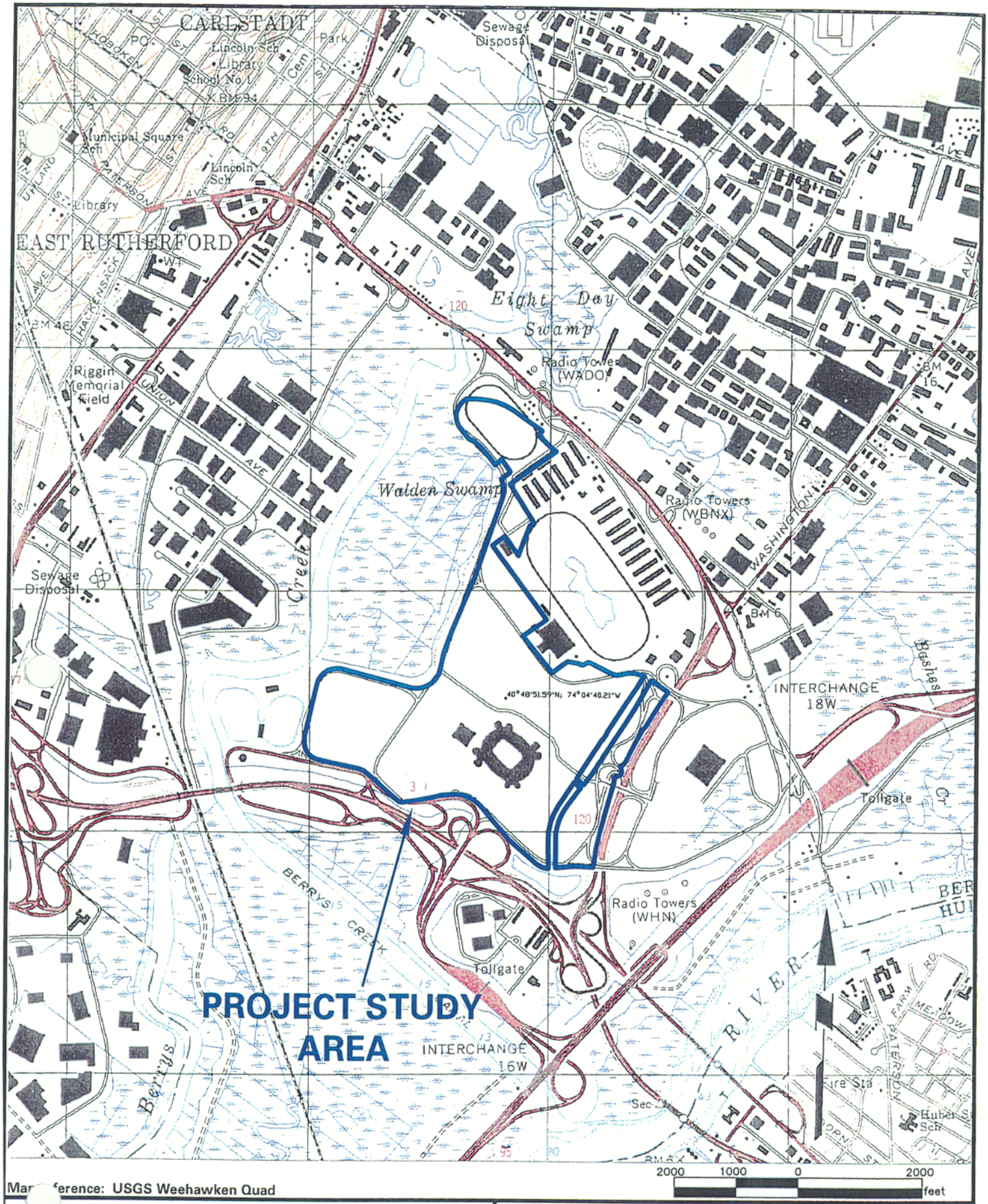

Map reference: USGS Weehawken Quad

LANGAN
ENGINEERING & ENVIRONMENTAL SERVICES

River Drive Center 1
Elmwood Park, NJ 07407-1338
(201) 794-6900

• Elmwood Park, NJ • New York, NY • Philadelphia, PA
• Doylestown, PA • Miami, FL

NJ Certificate of Authorization No: 24GA27996400

Project
NEW MEADOWLANDS STADIUM PROJECT
SITE LOCATION MAP

EAST RUTHERFORD NEW JERSEY

Job No.	Date	Scale	Figure No.
4517103	05/11/2006	1" = 2000'	1

Filename: G:\Data\4517101\Cadd Data - 4517101\Dwg\figure1SiteLocationMOA.dwg Date: 5/11/2006 Time: 15:41 User: shlubik Style Table: Langan.stb Layout: JDfial

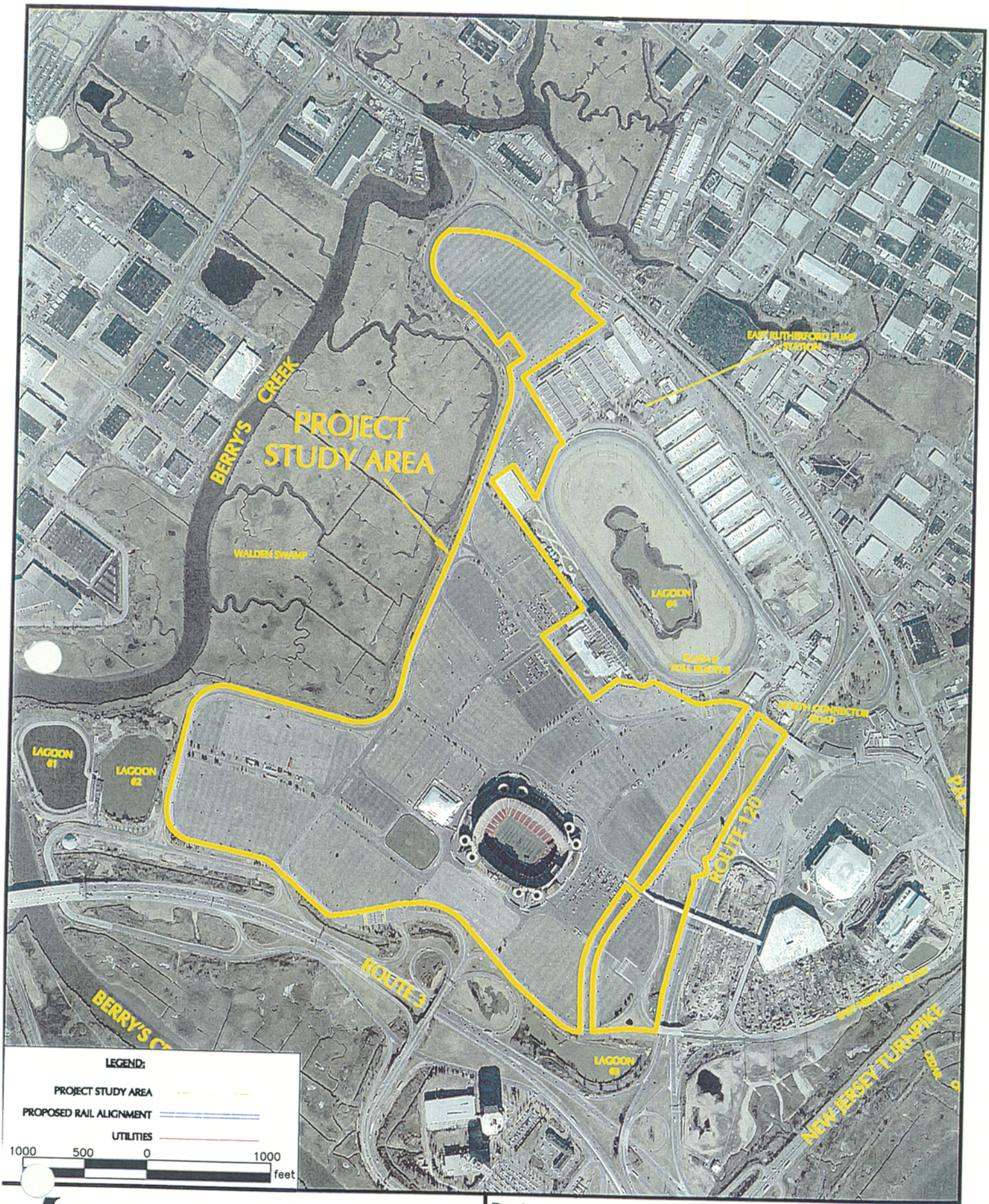

LANGAN
ENGINEERING & ENVIRONMENTAL SERVICES
River Drive Center 1
Elmwood Park, NJ 07407-1338
(201) 794-6900
• Elmwood Park, NJ • New York, NY • Philadelphia, PA
• Doylestown, PA • Miami, Fl
NJ Certificate of Authorization No: 24GA27996400

Project
NEW MEADOWLANDS STADIUM PROJECT
AERIAL PHOTOGRAPH

EAST RUTHERFORD NEW JERSEY

Job No.	Date	Scale	Figure No.
4517103	05/11/2006	1" = 1000"	2

Filename: G:\Data1\4517101\Cadd Data - 4517101\Dwg\4517103AOA.dwg Date: 5/11/2006 Time: 15:51

Project Study Area

PATERSON PLANK ROAD

STADIUM ACCESS ROAD

VALLEY ROAD

STADIUM ROAD

COMMUTER BUS ROAD

WEST PERIPHERAL ROAD

N.J.S.R. 120

STADIUM CLUB ROAD

N.J.S.R. 3

NEW JERSEY TURNPIKE

MEADOWLANDS SPORTS COMPLEX

SITE MAP

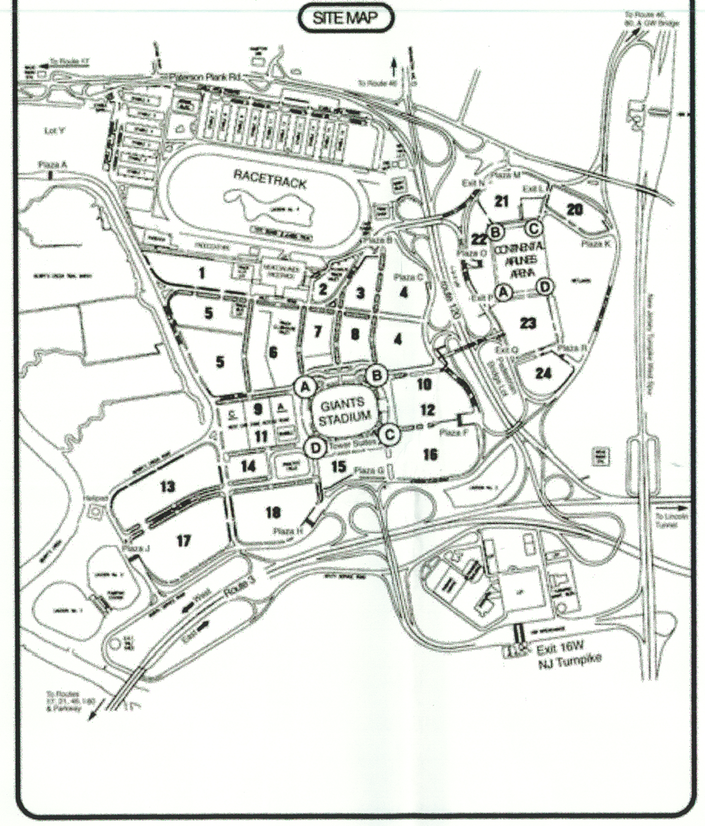

LANGAN
ENGINEERING & ENVIRONMENTAL SERVICES

River Drive Center 1
619 River Drive
Elmwood Park, NJ 07407
P: 201.794.6900 F: 201.794.0366
www.langan.com

NEW JERSEY PENNSYLVANIA NEW YORK CONNECTICUT FLORIDA

NJ Certificate of Authorization No: 24GA27996400

Project
NEW MEADOWLANDS STADIUM
MEADOWLANDS SPORTS COMPLEX
EAST RUTHERFORD NEW JERSEY

Drawing Title
SITE PLAN

Job No.	4517101
Date	24 March 2006
Scale	1" = 200'
Drn. By	KRM | X
Chkd. By	RYK

Drawing No.
3

Filename: S:\Data5\4508550\Cadd Data – 4508550\Dwg\Sheet Files\Copy of BORE AND TEST PITS.dwg Date: 5/17/2006 Time: 12:35 User: kmcpartland Style Table: Langan.stb Layout: Site Plan

12
BERRY'S CREEK
TIDAL MARSH
SEE SHEET 11
SEE SHEET 9
MATCH LINE
E.R.S.A. 2
ROUTE 120
GOTHAM P'KWAY
CARLSTADT
HIGHWAY
STATE
OF
BOROUGH
N.J.
MUNICIPAL BOUNDARY LINE
WASHINGTON AVE
PATERSON PLANK ROAD
ROUTE 3
SEE SHEET 13
N.J. STATE HIGHWAY
N.J. TURNPIKE
NEW JERSEY SPORTS & EXPOSITION COMPLEX
LOT 1 TOTAL 612 ±ACRES
10701
10702
N.J. STATE HIGHWAY ROUTE 120
SEE SHEET 10
TAX MAP
BOROUGH OF EAST RUTHERFORD
BERGEN COUNTY, NEW JERSEY
SCALE: 1" = 200'
NOV. 1990
WILLIAM B. KLAPPER, PLS, PP
BEHAR SURVEYING ASSOCIATES, P.C.
200 MURRAY HILL PARKWAY
EAST RUTHERFORD, N.J. 07070-2113

LEGEND

AREA OF CONCERN LABEL	AREA OF CONCERN DESCRIPTION
AOC #1	FORMER UNDERGROUND STORAGE TANKS
AOC #2	DUMPSTERS
AOC #3	CHEMICAL STORAGE CABINETS
AOC #4	FLOOR and TRENCH DRAINS (THROUGHOUT THE ENTIRE STADIUM)
AOC #5	STORM WATER COLLECTION SYSTEM (THROUGHOUT ENTIRE SITE)
AOC #6	HISTORIC FILL (UNDERLIES THE ENTIRE SITE)
AOC #7	HISTORIC SPILLS (SUMMARIZED BELOW)
AOC #7A	NJ RELEASE CASE # 91-8-2-1031-44
AOC #7B	ERNS LISTING FOR 15 JUNE 1990 SPILL
AOC #7C	NJ RELEASE CASE # 90-09-10-1558 (EXACT LOCATION UNKNOWN)
AOC #7D	NJ SPILLS CASE # 92-10-30-2023-26 (EXACT LOCATION UNKNOWN)
AOC #7E	NJ SPILLS CASE # 88-12-13-1817 (EXACT LOCATION UNKNOWN)
AOC #8	MAINTENANCE SHOP
AOC# 9	CARPENTER SHOP
AOC #10	ELECTRICAL TRANSFORMERS
AOC #11	X-RAY ROOM
AOC #12	PHOTOGRAPHIC DARKROOM

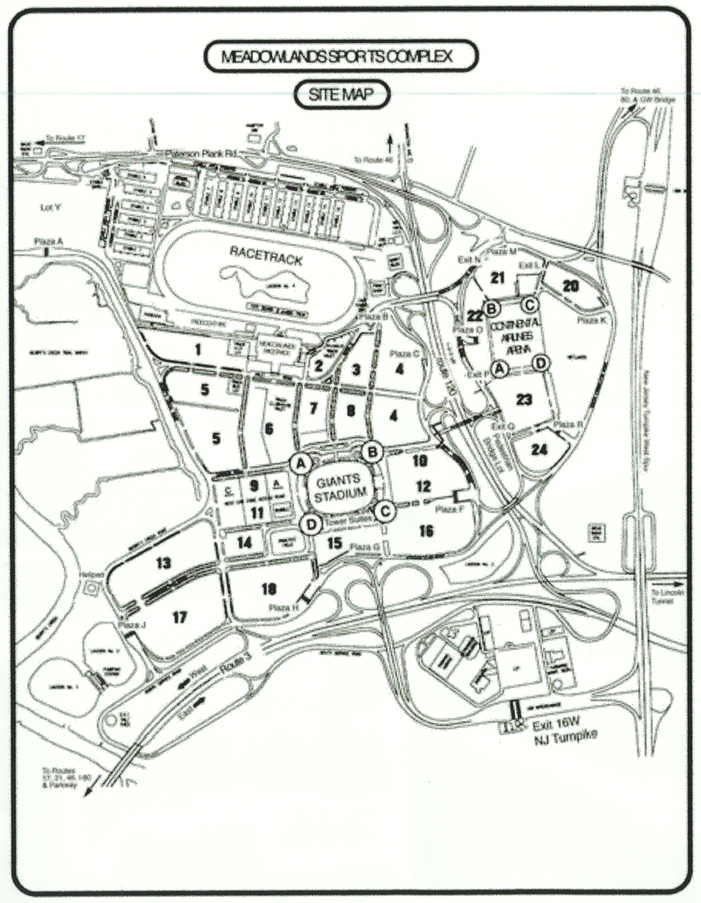

Project Study Area

PATERSON PLANK ROAD

BERRY CREEK ROAD

VALLEY ROAD

STADIUM ROAD

COMMUTER BUS ROAD

STADIUM CLUB ROAD

WEST PERIPHERAL ROAD

N.J.S.R. 120

N.J.S.R. 3

NEW JERSEY TURNPIKE

AOC – #10
AOC – #1
AOC – #10
AOC – #12
AOC – #11
AOC – #7A
AOC – #10
AOC – #1
AOC – #3
AOC – #10
AOC – #12
AOC – #3
AOC – #9
AOC – #10
AOC – #2
AOC – #7B
AOC – #10
AOC – #1
AOC – #10
AOC – #8
AOC – #3

LANGAN
ENGINEERING & ENVIRONMENTAL SERVICES
River Drive Center 1
619 River Drive
Elmwood Park, NJ 07407
P: 201.794.6900 F: 201.794.0366
www.langan.com
NEW JERSEY PENNSYLVANIA NEW YORK CONNECTICUT FLORIDA
NJ Certificate of Authorization No: 24GA27996600

Project: NEW MEADOWLANDS STADIUM
MEADOWLANDS SPORTS COMPLEX
EAST RUTHERFORD NEW JERSEY

Drawing Title: AREAS OF CONCERN

Job No.	4517101
Date	24 March 2006
Scale	1" = 200'
Drn. By	KRM X
Chkd. By	RYK

Drawing No. 5

Filename: S:\Data5\4508550\Cadd Data – 4508550\Dwg\Sheet Files\Copy of BORE AND TEST PITS.dwg Date: 5/17/2006 Time: 14:40 User: kmcpartland Style Table: Langan.stb Layout: Site Plan

LEGEND

AREA OF CONCERN LABEL	AREA OF CONCERN DESCRIPTION
AOC #1	FORMER UNDERGROUND STORAGE TANKS
AOC #2	DUMPSTERS
AOC #3	CHEMICAL STORAGE CABINETS
AOC #4	FLOOR and TRENCH DRAINS (THROUGHOUT THE ENTIRE STADIUM)
AOC #8	MAINTENANCE SHOP
AOC# 9	CARPENTER SHOP
AOC #10	ELECTRICAL TRANSFORMERS
AOC #11	X-RAY ROOM
AOC #12	PHOTOGRAPHIC DARKROOM

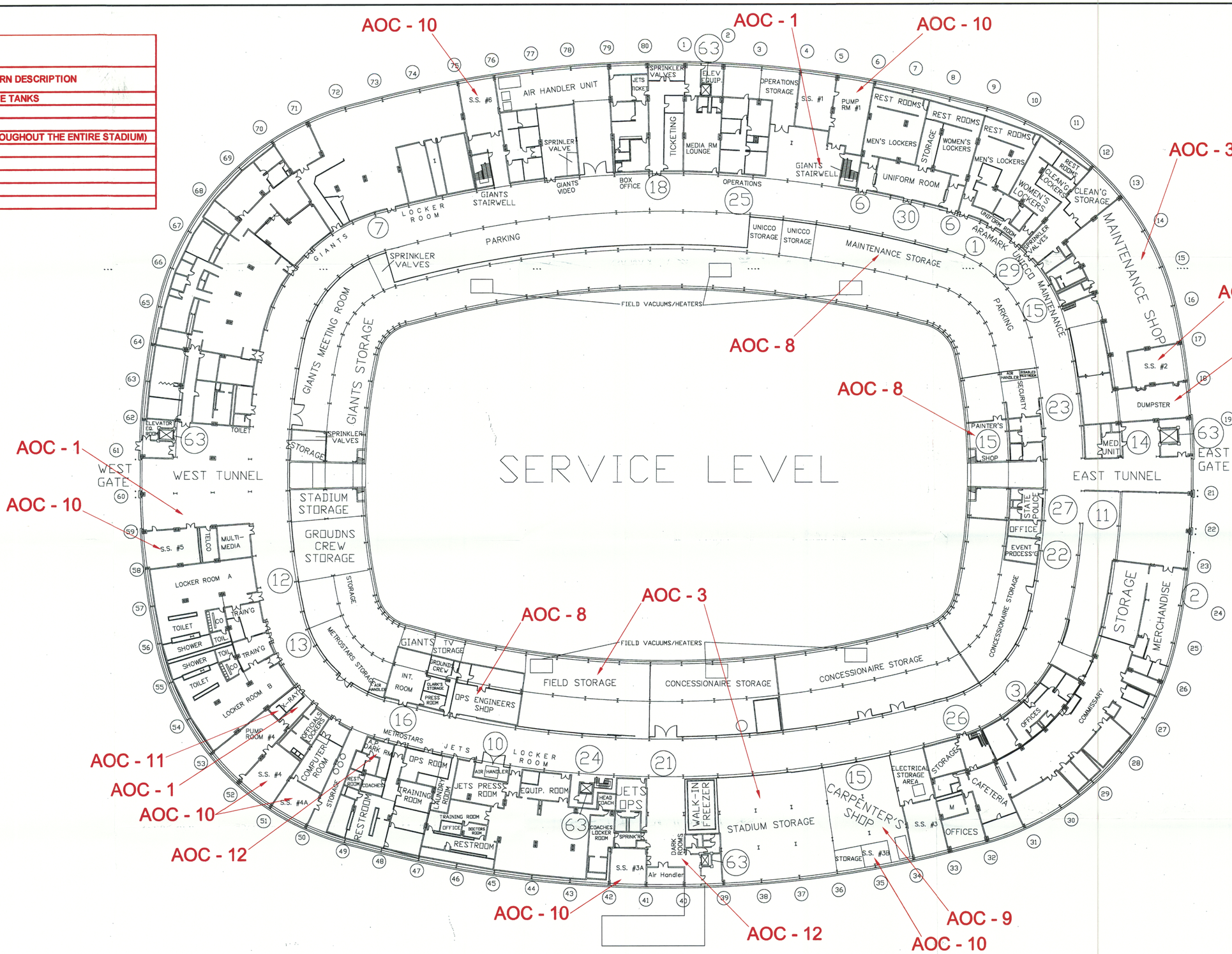

LANGAN
ENGINEERING & ENVIRONMENTAL SERVICES
River Drive Center 1
619 River Drive
Elmwood Park, NJ 07407
P: 201.794.6900 F: 201.794.0366
www.langan.com
NEW JERSEY PENNSYLVANIA NEW YORK CONNECTICUT FLORIDA
NJ Certificate of Authorization No: 24GA27996400

Project	NEW MEADOWLANDS STADIUM EAST RUTHERFORD BERGEN NEW JERSEY
Drawing Title	STADIUM AREA OF CONCERN MAP
Project No.	4517101
Date	10 January 2006
Scale	NTS
Drn. By	KRM
Last Revised	RYK
Drawing No.	6
	Of

Date: 5/17/2006 Time: 10:58 User: kmcpartland Style Table: Langan.stb Layout: D Size Sheet (Bottom)

DEPARTMENT OF ENVIRONMENTAL PROTECTION
LAND USE MANAGEMENT
NEW JERSEY GEOLOGICAL SURVEY

HISTORIC FILL OF THE WEEHAWKEN QUADRANGLE
HISTORIC FILL MAP HFM-42

The uniform action shown here is subject to periodic update and revision.
Base map from U.S. Geological Survey, 1967. Photorevised 1995.
Digital data are available upon request from the New Jersey Geological Survey.

Fill mapping by S.D. Stanford
GIS cartography by M. Girard

EXPLANATION

The "Brownfield and Contaminated Site Remediation Act" (N.J.S.A. 58:10B-1 et seq.) requires the Department of Environmental Protection to map regions of the state where large areas of historic fill exist and make this information available to the public. This map shows areas of historic fill covering more than approximately 5 acres. For the purposes of this map, historic fill is non-indigenous material placed on a site in order to raise the topographic elevation of the site. No representation is made as to the composition of the fill or presence of contamination in the fill. Some areas mapped as fill may contain chemical-production waste or ore-processing waste that exclude them from the legislative definition of historic fill.

Fill was mapped from stereo aerial photography taken in March 1979, supplemented in places by planimetric aerial photography taken in the spring of 1991 and 1992. Additional areas of fill were mapped by comparing areas of swamp, marsh, and floodplain shown on archival topographic and geologic maps on file at the N. J. Geological Survey, dated between 1840 and 1910, to their modern extent. In a few places, fill was mapped from field observations and from drillers' logs of wells and borings.

Most urban and suburban areas are underlain by a discontinuous layer of excavated indigenous soil mixed with varying amounts of non-indigenous material. This material generally does not meet the definition of historic fill and is not depicted on this map. Also, there may be historic fills that are not detectable on aerial photography or by archival map interpretation and so are not shown on this map, particularly along streams in urban and suburban areas.

Use of the maps related to the Technical Rules, N.J.A.C. 7:26E

This map is provided for informational purposes only. The use of this map as the only source of information regarding the presence of historic fill at a site does not fulfill the diligent inquiry requirements of the Preliminary Assessment set forth at, N.J.A.C. 7:26E-3.1(c). This map may be used as one source of information to fulfill the requirements of the Site Investigation at, N.J.A.C. 7:26E-3.12. **This map is not intended to fulfill the Remedial Investigation requirements associated with historic fill at, N.J.A.C. 7:26E-4.6(b).**

Historic Fill
Non-Fill Area

SCALE 1:24 000

CONTOUR INTERVAL 10 FEET
NATIONAL GEODETIC VERTICAL DATUM OF 1929

HISTORIC FILL OF THE WEEHAWKEN QUADRANGLE

2004

APPENDIX A
Past Operational History
New Meadowlands Stadium Project
50 State Highway Route 120
East Rutherford, New Jersey

2A. In accordance with N.J.A.C. 7:26E-3.1(c)1.ii, provide a clear and concise description of the past industrial/commercial operation(s) conducted on site by each owner and operator. To the extent available the site history shall include an evaluation of the following sources of information:

(1) Sanborn Fire Insurance Maps; (2) MacRae's Industrial Directory; (3) Title and Deed; (4) Site plans and facility as-built drawings; (5) federal, state, county and local government files; (6) The Department Geographic Information System. (7) and any additional sources which may be available for a specific site.

The approximate 200-acre area designated as the site of the new Meadowlands Stadium and Giants Practice Facility (Site) is located within the Meadowlands Sports Complex, which is situated in metropolitan northeastern New Jersey within the Borough of East Rutherford and the County of Bergen. The Site is near the center of an area designated as the Hackensack Meadowlands District. In the early 1900s tidal marshes occupied 18,580 acres and fresh meadows covered 1,465 acres in the area commonly referred to as the Hackensack Meadowlands. The Hackensack Meadowlands Development Commission, which was established in 1968 and is now called the New Jersey Meadowlands Commission, has jurisdiction over much of this area outside of the Sports Complex, including 20,000 acres, which is designated the Hackensack Meadowland District. The NJSEA has jurisdiction of the Sports Complex.

Prior to industrialization and the impoundment of the freshwater segment above the head of tide, the Hackensack River and its tributaries supported a diverse fishery in this area. These waters and the adjacent wetlands were likely utilized by an abundance of waterfowl, shorebirds and mammals. Although much of the area was composed of wetlands that were not suitable for human habitation, the resources that were available attracted settlements to the dry uplands adjacent to the meadows.

During the first half of the 18th Century, the population of Dutch and English settlers in the area grew and the land that these colonists farmed increased. The construction of several private toll roads in the region began around 1760. In the wetlands, plank roads were built by laying southern white cedar logs end to end, then attaching cedar planks at right angles to these stringers. The wooden foundations were then topped with gravel. By 1806, the Paterson and Hamburg Road was chartered, which included a bridge over the Hackensack River. Subsequently, Paterson Plank Road was built and completed by about 1854, leading to the abandonment of the Paterson Hamburg Road. These roads served to advance development within the region. Paterson Plank Road allowed improved transportation to and from the developing communities of northeastern New Jersey and resulted in increased residential, commercial and industrial development in the Hackensack Meadowlands District.

Based on historic aerial photographs and historical topographic maps, it appears that prior to the construction of Giants Stadium and its associated parking lots and access roads, a portion of the Site was occupied by a trucking facility or warehouse/distribution center. The facility, which appears to be comprised of two small buildings, one large L-shaped building, and a large area designated for the storage of tractor trailers, first appears on a 21 June 1966 aerial photograph. The facility is also depicted on the 1967 Weehawken topographic map. The structures were located on the eastern portion of the property, adjacent to Route 120, within the area that is currently occupied by the west peripheral road. Its parking area extended to the west into the area currently occupied by Giants Stadium parking lots 4, 7, and 8. A second structure, also located along Route 120, is depicted on the 1955 and 1967 Weehawken topographic maps, as well as aerial photographs from 1961, 1969, and 1974. This small structure was located along Route 120 near the northeastern corner of the Site, within the area currently occupied by the west peripheral road. Finally, a third structure that is depicted on the 1974 aerial photograph was located just north of the trucking facility and approximately 100 yards to the west of Route 120. To the west of the structure is a small area occupied by tractor trailers. Prior to 1947, the historic aerial photos and topographic maps depict the entire Site as undeveloped wetlands and as of 1976; the entire Site is occupied by Giants Stadium and its associated parking lots and access roads.

On 10 May 1971, the New Jersey Legislature enacted the New Jersey Sports and Exposition Authority Law, which established the New Jersey Sports and Exposition Authority (NJSEA). This law allowed for the provision of stadiums and other buildings and facilities in the Hackensack Meadowlands for athletic contests, horse racing, and other spectator sports and for trade shows and other exhibitions. The groundbreaking for Giants Stadium occurred on 19 November 1972. Giants Stadium hosted its first event, the Giants vs. Dallas Cowboys, on 10 October 1976. Since then, the Stadium has hosted numerous football games and soccer matches, as well as concerts and cultural events.

Based on our review of the *Environmental Impact Statement - Giants Stadium The Meadowlands* dated 1972, borrow fill materials were secured from off-site upland or hydraulic sources to supplement suitable materials on the property. These materials were used to establish design grades in areas of dikes, embankments and level elevated sites. Clay excavated within the property was utilized as impervious fill for tops of dikes, embankments, and other raised areas.

The Stadium was built under the direction of NJSEA in the early 1970's within an undeveloped marshland area. Prior to installation of pile foundations, a sheet pile cofferdam and a clay water barrier were installed along the perimeter of Giants Stadium. Organic peats and clays from the marsh were excavated from inside the cofferdam. The site was excavated to about five feet below sea level. A counterfort retaining wall was built around the perimeter of the stadium bowl and the area between the counterfort retaining wall and the sheet pile cofferdam was backfilled with a sandy fill.

The foundations for Giants Stadium were constructed between 1974 and 1975. They consisted of end bearing H piles driven to refusal (in till or on bedrock). During initial pile installation, a number of piles were reportedly driven out of alignment and/or location (deviated piles) during the production phase. This may have been due to obstructions and/or hard driving within the till layer. Additional piles were added to the pile caps to

account for the deviated piles. Eight spiral ramps were also built (two at each "corner" of the Stadium) as part of the initial construction. These spiral ramps were built outside of the counterfort wall in the area that had been backfilled with sand. Giants Stadium was expanded between 1995 and 1997 with the construction of the South Towers, about 178 ft high. The South Towers are supported on their own foundations, independent of the original stadium and counterfort wall foundations. Some of the South Tower foundations were installed between the existing counterfort wall pile caps.

EDR™ Environmental Data Resources Inc

"Linking Technology with Tradition"®

Sanborn® Map Report

Ship To: Keith McPartland
Langan Engineering
River Drive Center One
Elmwood Park, NJ 07407

Order Date: 5/26/2005 **Completion Date:** 5/26/2005
Inquiry #: 1431104.3
P.O. #: 45008501300
Site Name: Giants Stadium
Address: 50 State Highway 120
City/State: East Rutherford, NJ 07073
Cross Streets:

Customer Project: NA
1011315ERK 201-794-6900

This document reports that the largest and most complete collection of Sanborn fire insurance maps has been reviewed based on client supplied information, and fire insurance maps depicting the target property at the specified address were not identified.

NO COVERAGE

This Report contains certain information obtained from a variety of public and other sources reasonably available to Environmental Data Resources, Inc. It cannot be concluded from this Report that coverage information for the target and surrounding properties does not exist from other sources. NO WARRANTY EXPRESSED OR IMPLIED, IS MADE WHATSOEVER IN CONNECTION WITH THIS REPORT. ENVIRONMENTAL DATA RESOURCES, INC. SPECIFICALLY DISCLAIMS THE MAKING OF ANY SUCH WARRANTIES, INCLUDING WITHOUT LIMITATION, MERCHANTABILITY OR FITNESS FOR A PARTICULAR USE OR PURPOSE. ALL RISK IS ASSUMED BY THE USER. IN NO EVENT SHALL ENVIRONMENTAL DATA RESOURCES, INC. BE LIABLE TO ANYONE, WHETHER ARISING OUT OF ERRORS OR OMISSIONS, NEGLIGENCE, ACCIDENT OR ANY OTHER CAUSE, FOR ANY LOSS OF DAMAGE, INCLUDING, WITHOUT LIMITATION, SPECIAL, INCIDENTAL, CONSEQUENTIAL, OR EXEMPLARY DAMAGES. ANY LIABILITY ON THE PART OF ENVIRONMENTAL DATA RESOURCES, INC. IS STRICTLY LIMITED TO A REFUND OF THE AMOUNT PAID FOR THIS REPORT. Purchaser accepts this Report AS IS. Any analyses, estimates, ratings, environmental risk levels or risk codes provided in this Report are provided for illustrative purposes only, and are not intended to provide, nor should they be interpreted as providing any facts regarding, or prediction or forecast of, any environmental risk for any property. Only a Phase I Environmental Site Assessment performed by an environmental professional can provide information regarding the environmental risk for any property. Additionally, the information provided in this Report is not to be construed as legal advice.

Copyright 2005 by Environmental Data Resources, Inc. All rights reserved. Reproduction in any media or format, in whole or in part, of any report or map of Environmental Data Resources, Inc., or its affiliates, is prohibited without prior written permission. EDR and its logos (including Sanborn and Sanborn Map) are trademarks of Environmental Data Resources, Inc. or its affiliates. All other trademarks used herein are the property of their respective owners.

APPENDIX B
Historical Aerial Photograph and Topographic Map Review
New Meadowlands Stadium Project
50 State Highway Route 120
East Rutherford, New Jersey

6. **If the site area exceeds two acres, an interpretation of the aerial photographic history of the site shall be submitted in accordance with N.J.A.C. 7:26E-3.1(c)1.vi. The interpretation shall be based on available current and historical color, black and white and infrared aerial photographs (scale 1:18,000 or less) of the site and surrounding area at a frequency that provides the evaluator with a historical perspective of site activities. The photographic history shall date back to 1932 or the earliest photograph available. Aerial photographs are available for review at the New Jersey Department of Environmental Protection, Tidelands Management Program, Aerial Photo Library, 9 Ewing Street, Trenton, New Jersey, (609) 633-7369. Note, the applicant is not required to provide the Department with copies of the aerial photographs reviewed only an interpretation of what was observed in each photograph, which may represent an environmental concern.**

Historical Aerial Photograph Review

A review of 10 historical aerial photographs of the site was completed. The dates and approximate scales of the photos are as follows:

- 6 April 1940 (two photographs) Scale – 1" = 200'
- 7 April 1951 Scale – 1" = 200'
- 5 December 1953 Scale – 1" = 750'
- 12 April 1961 Scale – 1" = 200'
- 21 June 1966 Scale – 1" = 750'
- 7 April 1969 Scale – 1" = 200'
- 25 March 1974 Scale – 1" = 200'
- 29 October 1976 Scale – 1" = 1000'
- 16 March 1985 Scale – 1" = 1000'
- 29 March 1995 Scale – 1" = 833'

1940:

A review of these two aerial photos shows that the Site exists as undeveloped marshland. Berrys Creek, which connects to the Hackensack River, and mosquito control ditches are visible within the marshland. Current State Highway Route 120 is located along the eastern border of the Site.

1951:

Based on this aerial photo, it appears that no major development has occurred on the Site, however; a small building that is located along the western side of Route 120 may occupy a portion of the northeastern corner of the Site. The surrounding area is a mix of residential, commercial, and industrial properties.

1953:

A review of the aerial photograph shows that the majority of the Site exists as undeveloped marshland. Minor tributaries of Berrys Creek and the Hackensack River are visible within the marshland. The only structures of note are located along Routes 3 and 120, which are located south and east of the Site, respectively.

1961:

While there have been no major changes to a majority of the Site visible on this aerial photograph, minor changes have occurred along the eastern border. The small structure that was first depicted on the 1951 aerial photograph is not visible on this aerial. Also, a structure is now located at the northeastern corner of the Site. The building is located along the western side of Route 120. With regards to the surrounding area, most of the development is focused along Routes 120, 3, and Paterson Plank Road.

1966:

The eastern portion of the site has been developed. It appears to be occupied by a trucking facility or warehouse/distribution center. The facility is comprised of three large buildings and a large parking area, which is occupied by numerous trailers. The facility is located along the western side of Route 120, while the parking area extends into current Giants Stadium parking lots 4, 7, and 8.

1969:

Site conditions are similar as those observed in the pervious aerial photograph. The expansion and addition of commercial properties continues along Routes 120, 3, and Paterson Plank Road. Finally, the Meadowlands Racetrack is under construction on the land to the immediate north of the Site.

1974:

The trucking facility/warehouse is still located on the Site. Just north of this facility is another trucking facility/warehouse-type structure. The facility is located approximately 100 yards west of Route 120 and the area to the west of this structure is utilized for tractor trailer parking. The footprints for Giants Stadium and a portion of the Meadowlands Racetrack are clearly visible on this photograph. The stadium is located on the southern portion of the Site, while the racetrack is located adjacent to the northern border. A majority of the wetlands on the Site have been drained and filled. The southern portion of the Site appears to still be undisturbed wetlands. The

area to the northeast of the Site continues to be developed with commercial properties. Most of this recent development has occurred along Paterson Plank Road. The newly constructed New Jersey Turnpike is located to the east of the Site.

1976:

The trucking facility/warehouse is no longer located on the Site. The Site is occupied by the newly completed Giants Stadium and its associated parking lots. To the northeast of the Site is the Meadowlands Racetrack and its associated parking lots.

1985:

There are no major changes to the Site visible on this photograph. With regards to the surrounding area, Brendan Byrne Arena (a.k.a. Continental Airlines Arena) and its associated parking lots and connecting loop road are now located to the east of the subject area, directly across Route 120.

1995:

The only major change to the Site visible on this photograph is the addition of two structures (i.e. practice facilities) on the southwestern portion of the Site.

Historical Topographic Map Review

A review of eight historical topographic maps of the subject area was completed. The dates and approximate scales of the maps are as follows:

- 1900 — Scale – 1" = 125,000'
- 1903 — Scale – 1" = 62,500'
- 1905 — Scale – 1" = 125,000'
- 1947 — Scale – 1" = 25,000'
- 1955 — Scale – 1" = 24,000'
- 1967-1981 — Scale – 1" = 24,000'
- 1995 — Scale – 1" = 24,000'

1900:

The Site is depicted in blue, denoting wetlands, and labeled as Boiling Springs, the original name of the Borough of East Rutherford. While there are no structures on the Site, it appears that there may be some small tributaries to Berrys Creek and the Hackensack River located in the immediate area. Also, the Erie railroad is located to the southwest of the subject area.

1903:

There do not appear to be any changes to the Site.

1905:

There do not appear to be any changes to the Site.

1947:

The Site, now labeled East Rutherford, is depicted as vacant on this map. It is located southwest of the intersection of Paterson Plank Road and Moonachie Road. Walden Swamp and Berrys Creek are located to the northwest of the Site. A tributary of Berrys Creek and a portion of the Erie railroad are located to the southwest of the Site.

1955:

The Site is still depicted as undeveloped marshland. The only improvement to the Site depicted on this map is a small structure located near the northeastern corner of the Site. It is located along the western site of Route 120. Newly constructed Route 3 is now located south of the Site.

1967:

A majority of the Site is depicted as undeveloped marshland on this map. A second structure is now located near the northeastern corner of the Site. The building is L-shaped and situated on the western side of Route 120.

1967-1981:

This map, which is a photo-revised version of the 1967 map, depicts the Site as being occupied by Giants Stadium and its associated parking lots and access roads. The immediate surrounding area is now occupied by the Meadowlands Racetrack and a network of access roads connecting the stadium and racetrack to each other, as well as to the surrounding roadways, which now includes the New Jersey Turnpike. The two structures that were located on the eastern border of the Site are not depicted on this map.

1995:

There are no changes to the Site. The only major change to the subject area is the addition of the Continental Airlines Arena to the area east of the Site.

APPENDIX C
State and Federal Government Database Search
New Meadowlands Stadium Project
50 State Highway Route 120
East Rutherford, New Jersey

For this Preliminary Assessment, Environmental Data Resources, Inc of Milford, Connecticut ("EDR") was utilized to compile information from the most recent Federal and State databases pertaining to environmental conditions on the site and surrounding area. A copy of EDR's complete report is provided within this Appendix. EDR's report summarizes environmental information about the site and/or environmental information about sites located within a search radius based on the American Society for Testing and Materials ("ASTM") guidance document entitled *Standard Practice for Environmental Site Assessments: Phase I Environmental Site Assessment Process* designated as E1527-00. For sites located within the search area where addresses and/or site location information is not discernable during the inquiry, EDR lists the site as an "orphan" or unmappable site.

Information provided on mappable and orphan/unmappable sites is evaluated to determine if AOCs exist in relation to the site. These determinations are based on the information contained within EDR's report, Langan's knowledge and experience in the area, supplemental information ascertained through records review/site reconnaissance/interviews, and Langan's professional opinion. Specifically, the determination of an AOC is based on the following types of information evaluated:

- The database of the listed site(s);
- Case activity (active vs. inactivity) and stage of investigation/remediation;
- The constituents of concern at the listed site(s);
- The geology and hydrogeology of the local area and site(s);
- Migration pathways of the constituents of concern (i.e. groundwater flow direction(s), surface water flow, etc.); and
- Other available information.

The following is a summary of the standard Federal and State databases that were evaluated, the ASTM-specified radial search distances, and the number of mappable and orphan/unmappable sites identified by EDR within the radial search distance. Some sites may be listed in multiple databases and/or as mappable and orphan/unmappable sites.

According to the EDR Report, the subject property (Giants Stadium located at 50 State Highway 120, East Rutherford, New Jersey) is listed in seven of the environmental databases searched by EDR. It is listed in the NJPDES database for a stormwater permit, as a RCRA Large Quantity Generator, as a State Hazardous Waste Site, as an ERNS site, it is listed twice in the NJ Release database, twice in the NJ Spills database, and once in the FINDS database. The following table lists the number of sites by database within the prescribed search radius appearing in the EDR report.

DATABASE REVIEWED	MINIMUM SEARCH AREA	NUMBER OF SITES WITHIN AREA
Federal National Proprieties List (NPL), Proposed NPL, and Delisted NPL	1.25 Mile Radius	0
NPL Liens	¼ Mile Radius	0
Comprehensive Environmental Reponses, Compensation, and Liability Information System (CERCLIS) and CERCLIS designated "No Further Remedial Action Planned" (CERCLIS-NFRAP)	¾ Mile Radius	4
Corrective Action Tracking System (CORRACTS)	1.25 Mile Radius	2
Federal Resources Conservation and Recovery Information System (RCRIS) Treatment, Storage, and Disposal (TSD) Facilities List	¾ Mile Radius	0
Federal RCRIS Generators	½ Mile Radius	6 (Including Subject Property)
Federal Emergency Responses Notification System (ERNS) List	¼ Mile Radius	(Subject Property)
Hazardous Material Information Reporting System (HRIMS)	¼ Mile Radius	0
Engineering Controls Sites List (US ENG CONTROLS)	¾ Mile Radius	0
Sites with Institutional Controls (US INST CONTROL)	¾ Mile Radius	0
Department of Defense Sites (DOD)	1.25 Mile Radius	0
Formerly Used Defense Sites (FUDS)	1.25 Mile Radius	0
A List of Brownfields Sites (US BROWNFIELDS)	¾ Mile Radius	0
Superfund (CERCLA) Consent Decrees (CONSENT)	1.25 Mile Radius	0
Records of Decision (ROD)	1.25 Mile Radius	0
Uranium Mill Tailings Sites (UMTRA)	¾ Mile Radius	0
Open Dump Inventory (ODI)	¾ Mile Radius	0
Toxic Chemical Release Inventory System (TRIS)	¼ Mile Radius	0
Toxic Substance Control Act (TSCA)	¼ Mile Radius	0
FIFRA/TSCA Tracking System (FTTS)	¼ Mile Radius	0
Section 7 Tracking System (SSTS)	¼ Mile Radius	0
PCB Activity Database System (PADS)	¼ Mile Radius	0
Material Licensing Tracking System (MLTS)	¼ Mile Radius	0
Mines Master Index File (MINES)	½ Mile Radius	0
Facility Index System/ Facility Registry System (FINDS)	¼ Mile Radius	(Subject Property)
RCRA Administrative Action Tracking System (RAATS)	¼ Mile Radius	0
State Hazardous Waste Sites (SHWS)	1.25 Mile Radius	19 (Including Subject Property)
Publicly Funded Cleanups Sites Status Report (NJ PF)	¼ Mile Radius	0
Chromate Chemical Production Waste Sites (CHROME)	¾ Mile Radius	0

DATABASE REVIEWED	MINIMUM SEARCH AREA	NUMBER OF SITES WITHIN AREA
Voluntary Cleanup Program (VCP)	¾ Mile Radius	2
State Landfills or Solid Waste Facilities (SWF/LF)	¾ Mile Radius	0
Solid Waste Facility Directory (HIST LF)	¾ Mile Radius	0
Underground Storage Tank List (UST)	½ Mile Radius	2
State Spills Database – Leaking Underground Storage Tanks (LUST)	¾ Mile Radius	12
Approved Class B Recycling Facilities (SWRCY)	¾ Mile Radius	0
List of Major Facilities (NJ Major Facilities)	¾ Mile Radius	0
Hazardous Material Incident Database (NJ Release)	¼ Mile Radius	(Subject Property)
Spills (NJ Spills)	¼ Mile Radius	(Subject Property)
Declaration Environmental Restriction/Deed Notice Sites (ENG CONTROLS)	¾ Mile Radius	1
Classification Exception Area Sites (INST CONTROL)	¾ Mile Radius	1
Dry Cleaners List (DRYCLEANERS)	½ Mile Radius	0
Brownfields	¾ Mile Radius	0
New Jersey Pollutant Discharge Elimination System Dischargers (NJPDES)	¼ Mile Radius	(Subject Property)

A search of the Tribal Records revealed no sites within the prescribed search radius.

A search of the EDR Proprietary Historical Databases revealed no listings within the prescribed search radii.

The EDR report identified 45 "Orphan Sites." Orphan Sites are those sites that could not be mapped or "geocoded" due to inadequate address information. Please refer to page 129-130 of the EDR report for a list of these Orphan Sites. While Langan could not confirm whether any of these sites were within the specified radii, it appears from the information supplied that none of the sites are located within one-eighth of a mile of the subject property.

A description of the databases reviewed by Langan is provided in the EDR report. An evaluation of sites identified within the prescribed search area is presented below.

Federal Databases

NPL

The NPL identifies sites designated for priority cleanup under the United States Environmental Protection Agency (USEPA) Superfund Program. No NPL, Proposed NPL, Delisted NPL, or NPL Liens sites were identified within the prescribed search radii.

CERCLIS
The CERCLIS contains information on abandoned, inactive, or uncontrolled hazardous waste sites, which may require cleanup. CERCLIS contains sites that are either proposed to be or are on the NPL. Also included are sites that are in the screening or assessment stages for possible inclusion on the NPL. A CERCIS-NFRAP site is one where, following an initial investigation, no contamination was found, contamination was removed quickly without the need for the site to be placed on the NPL, or the contamination was not serious enough to require Federal Superfund Action or NPL consideration. One CERCLIS and three CERCLIS-NFRAP sites were identified within the prescribed search radius. The CERCLIS site, Meadowlands Plating & Finishing, is located over one-half of a mile to the east of the subject property. All three CERCLIS-NFRAP sites identified within the prescribed search radius are located over one-half of a mile from the subject property.

RCRIS TSD Facility Report
The RCRIS TSD list includes selected information on sites that treat, store, or dispose of hazardous wastes as defined by the Resource Conservation and Recovery Act (RCRA). The EDR report did not identify any RCRIS TSD facilities within the prescribed search radius.

RCRIS Generators
Langan reviewed the list of sites which have filed notification with the USEPA in accordance with RCRA requirements. These sites include generators of hazardous waste regulated under RCRA. Under RCRA, hazardous waste generators are classified by the mass of hazardous waste generated in a calendar month into the following categories: Large Quantity Generator (LQG), greater than 1,000 kilograms (kg); Small Quantity Generator (SQG), 100 to 1,000 kg; and Conditionally-Exempt Small Quantity Generator, less than 100 kg. RCRIS Generators, while they represent some form of hazardous waste activity, are most significant if they are determined to have Class I Violations or to be non-compliant.

The EDR report identified six RCRA Generators within the prescribed search radius. One of the sites identified was the Sports Complex, which is classified as a LQG under the site name of New Jersey Sports & Exposition Authority (EPA ID# NJD980647895). There are three violations on record for the Sports Complex. All three violations date between 1986 and 1987 and compliance was achieved in all three instances. The remaining five sites are classified as SQGs. With regards to these five sites, only two (Sullivan Brothers Printers and Transcontinental Gas Pipe Line Corp) had violations on record. Compliance was achieved in all instances.

Corrective Action Tracking System (CORRACTS)
CORRACTS identifies hazardous waste handlers with RCRA corrective action activities. The EDR report identified two CORRACTS site within the prescribed search radius. Both sites are located over one-half of a mile from the subject property. J Landau & Company, Inc. is located to the northeast and US Ink, A Division of Sun Chemical, is located to the northwest. With regards to the statuses of these two cases, J Landau &

Company was assigned a low corrective action priority by the EPA and US Ink has had an RFA completed.

ERNS
The ERNS list records and stores information on reported releases of oil and hazardous substances. The EDR report identified the subject property on the ERNS database under the name Giants Stadium Loading Dock Area. According to the report, on 15 June 1990 approximately 75 gallons of diesel fuel was released when a cross over line was broken resulting in the fuel tank leak in the area of the loading dock. The spill was remediated with speedy dry and rags.

HMIRS
The Hazardous Materials Information Reporting System contains hazardous material spill incidents reported to DOT. The EDR report did not identify the subject property on the HMIRS database.

US ENG CONTROLS
The Engineering Controls Sites List is a listing of sites with engineering controls in place. The EDR report did not identify any US ENG CONTROLS sites within the prescribed search radius.

US INST CONTROL
The US INST Control database is a listing of sites with institutional controls in place. The EDR report did not identify any US INST CONTROL sites within the prescribed search radius.

DOD
The EDR Report did not identify any Department of Defense sites within the prescribed search radius.

FUDS
The EDR Report did not identify any Formerly Used Defense sites within the prescribed search radius.

US BROWNFIELDS
The EDR Report did not identify any US Brownfields sites within the prescribed search radius.

CONSENT
Superfund (CERCLA) Consent Decrees sites are major legal settlements that establish responsibility and standards for cleanup at NPL sites. No CONSENT sites were identified within the prescribed search radius.

ROD
The Record of Decision documents mandate a permanent remedy at an NPL site. The EDR report did not identify any ROD sites within the prescribed search radius.

UMTRA
The EDR Report did not identify any Uranium Mill Tailings sites within the prescribed search radius.

ODI
The Open Dump Inventory defines an open dump as a disposal facility that does not comply with one or more of the Part 257 or Part 258 Subtitle D Criteria. The EDR report did not identify any ODI sites within the prescribed search radius.

TRIS
The Toxic Chemical Release Inventory System identifies facilities which release toxic chemicals to the air, water, and land in reportable quantities under SARA. No TRIS sites were identified within the prescribed search radius.

TSCA
The Toxic Substance Control Act identifies manufacturers and importers of chemical substances included on the TSCA Chemical Substance Inventory List. No TSCA sites were identified within the prescribed search radius.

FTTS
The FIFRA/TSCA Tracking System - FIFRA (Federal Insecticide, Fungicide, & Rodenticide Act) / TSCA (Toxic Substance Control Act). The FTTS tracks administrative cases and pesticide enforcement actions and compliance activities related to FIFRA, TSCA, and EPCRA (Emergency Planning and Community Right-to-Know Act). No FTTS sites were identified within the prescribed search radius.

SSTS
The Section Seven Tracking System requires all registered pesticide-producing establishments to submit a report to the EPA specifying the types and amounts of pesticides, active ingredients, and devices being produced. No SSTS sites were identified within the prescribed search radius.

PADS
The PCB Activity Database System identifies generators, transporters, commercial storers and/or brokers and disposers of PCBs who are required to notify the EPA of such activities. No PADS sites were identified within the prescribed search radius.

MLTS
The Material Licensing Tracking System is maintained by the Nuclear Regulatory Commission and contains a list of sites which possess or use radioactive materials which are subject to NRC license requirements. No MLTS sites were identified within the prescribed search radius.

MINES
The Mines Master Index File contains all mine identification number issued for mines active or opened since 1971. No MINES sites were identified within the prescribed search radius.

FINDS
The Facility Index System/Facility Identification Initiative Program Summary Report contains both facility information and pointers to other sources that contain more detail. The subject property, listed under the name New Jersey Sports & Exposition Authority, was identified in this database. The database points to the following databases as other sources of pertinent environmental activity at the site:

- Aerometric Information Retrieval System/AIRS Facility System
- Integrated Compliance Information System
- National Compliance Information Database System
- New Jersey-New Jersey Environmental Management System
- Permit Compliance System
- Resource Conservation and Recovery Act Information System

RAATS
The RCRA Administrative Action Tracking System contains records based on enforcement actions issued under RCRA pertaining to major violators and includes administrative and civil actions brought by the EPA. No RAATS sites were identified within the prescribed search radius.

New Jersey State Department of Environmental Protection Databases

State Hazardous Waste (SHW)
The EDR report identified 19 SHW sites within a one and one-quarter mile radius of the subject property, one of which is listed as the NJ Sports Complex. The NJ Sports Complex is listed as having on-site source(s) of contamination and the contact for the case is listed as the Bureau of Underground Storage Tanks. This SHW site listing is for the NJ Sports Complex Maintenance Garage area which is outside the New Meadowlands Stadium project limits.

With regards to the remaining 18 sites, they are all located over one-half of a mile from the subject property. The statuses of all these cases are as follows; three received a Letter of No Further Action from NJDEP, 13 are active, with on-site source(s) of contamination, and two are pending, also with on-site source(s) of contamination.

Solid Waste Facilities/Landfill (SWF/LF)
The EDR report did not identify any SWF/LF sites within a one-half mile radius of the subject property.

Approved Class B Recycling Facilities (SWRCY)
The EDR report did not identify any SWRCY facilities within the specified search radius.

Voluntary Cleanup Program (VCP)
The Continental Airlines Arena is listed in this database under case number 04-03-01-1542-35. A Memorandum of Agreement (MOA) was executed on 4 March 2004. There are two other sites listed in this database, however; both sites are located over one-half of a mile from the subject property.

Underground Storage Tanks (UST) Facility List
The EDR report identified two UST facilities within the specified search radius. The UST list is only an inventory of storage tanks and does not necessarily constitute a contamination condition. As such, we cannot determine if these registered storage tank sites have had a negative environmental impact on the subject property. However, neither of these sites is also listed in the Leaking Underground Storage Tank database.

Leaking Underground Storage Tanks Database (LUST)
The EDR report identified 12 LUST sites within the prescribed search radius. Two of these sites are located between one-quarter and one-half of a mile of the Sports Complex. These two sites have received letters of No Further Action (NFA) from NJDEP. The remaining 10 sites are located over one-half of a mile of the subject property. With regards to the statuses of these 10 sites; eight have received NFAs from the NJDEP, one site is assigned to a program and is listed as having on-site source(s) of contamination, and one is awaiting assignment and is also listed as having on-site source(s) of contamination.

HIST LF
There were no sites listed in the Solid Waste Facility Directory within the prescribed search radius.

ENG CONTROLS
The Declaration Environmental Restriction/Deed Notice Sites database lists sites that have legal documents that restrict the use of the property due to contamination. There is one site listed in the ENG CONTROLS database within the prescribed search radius. UNIMAC Graphics is located over one-half of a mile to the northeast of the subject property and has a Deed Notice in place for base neutrals and acids.

NJ Major Facilities
A major facility means all facilities, located on one or more contiguous or adjacent properties owned or operated by the same person, having a total combined storage capacity of 20,000 gallons or more for hazardous substances other than petroleum or petroleum products, or 200,000 gallons or more of hazardous substances of all kinds. There were no sites listed in this database that were located in the prescribed search radius.

Dry Cleaners
The List of Registered Dry Cleaners did not contain any sites within the prescribed search radius.

NJ PF
The Publicly Funded Cleanups Site Status Report lists sites that are being addressed by the NJDEP with public funds. The subject property was not listed in this database.

CHROMES
The Chromate Chemical Production Waste Sites database lists known chromate chemical production sites. There were no sites listed in the CHROMES database within the prescribed search radius.

INST CONTROL
This database lists Classification Exception Area Sites, which are sites that have institutional controls providing notice that ground water contamination exists in a particular location above State standards. There is one site listed in the INST CONTROL database within the prescribed search radius. The site, Transcontinental Gas Pipeline, is located over one-quarter of a mile to the east-northeast and has a CEA in place for benzene.

Brownfields Database
A search of the Brownfields database revealed no sites within the prescribed search radius.

NJPDES
The subject property is listed in the New Jersey Pollutant Discharge Elimination System Dischargers database for a stormwater permit. It is listed under the name New Jersey Sports & Exposition Authority for permit number NJ0023345 that is due to expire on 30 April 2010.

Tribal Records
A search of the **INDIAN RESERV** (Indian Reservations) database revealed no sites within a one mile radius of the subject property.

Brownfields Databases
A search of the US BROWNFIELDS, US INST CONTROL, Brownfields, INST CONTROL, and VCP databases revealed no sites within the prescribed search radii.

EDR Proprietary Historical Databases
A search of these databases revealed no Former Manufactured Gas (Coal Gas) Sites, Historic Dry Cleaner, or Historic Gas Station identified within the prescribed search radii.

NJ Release
The subject property is listed in the Hazardous Material Incident Database twice. The report regarding "Giants Stadium" states that persons in the X-ray department at stadium were illegally dumping chemicals down regular sink drains. The chemicals were radio-active. The incident occurred in September 1991 and was reported anonymously. Case number 91-8-2-1031-44 was assigned by NJDEP. The report involving case number 90-09-10-1558 states that an unknown amount of gasoline was released at the NJ Sports Complex on 7 September 1990.

NJ Spills
The Spills database lists initial notification information of hazardous material incidents, where there is land contamination, reported to the NJDEP Environmental Action Line. The subject property is listed in the Spills database twice. The report regarding "In Front of Giants Stadium" states that on 30 October 1992 approximately 50 gallons of diesel fuel was released at the site from a saddle tank on a tractor. Some product entered the storm drain. Case number 92-10-30-2023-26 was assigned. The report regarding "Front of Giants Stadium" states that on 13 December 1988 approximately 10 gallons of

gasoline was released. The report does not specify the cause or exact location of the spill. Case number 88-12-13-1817 was assigned.

The following table summarizes the environmental databases in which the subject property is listed:

Site Name	Address	Database Listings	Status / Case Number
Giants Stadium	Route 3 West	NJ Release	Open / 91-8-2-1031-44
Giants Stadium Loading Dock Area	Giants Stadium Loading Dock Area	ERNS	Open / Report # 26951
NJ Sports Complex	Route 20	NJ Release	Open / 90-09-10-1558
Front of Giants Stadium	Route 3 West Bound	NJ Spills	Open / 88-12-13-1817
In Front of Giants Stadium	Route 3 West Bound	NJ Spills	Open / 92-10-30-2023-26
NJ Sports Complex	50 Route 20	SHWS	Active / NJL600193601-001
New Jersey Sports & Exposition Authority	50 Route 20	NJPDES	Stormwater permit / NJ0023345
New Jersey Sports & Exposition Authority	50 Route 20	RCRA	Large Quantity Generator / Three violations (Compliance Achieved)
New Jersey Sports & Exposition Authority	50 Route 20	FINDS	Site also listed in the following databases: Aerometric Information Retrieval System/AIRS Facility System, Integrated Compliance Information System, National Compliance Information Database System, New Jersey-New Jersey Environmental Management System, Permit Compliance System, and Resource Conservation and Recovery Act Information System

EDR® Environmental
Data Resources Inc

The EDR Radius Map
with GeoCheck®

Giants Stadium
50 State Highway Route 120
East Rutherford, NJ 07073

Inquiry Number: 1566998.2s

December 06, 2005

The Standard in Environmental Risk Management Information

440 Wheelers Farms Road
Milford, Connecticut 06461

Nationwide Customer Service

Telephone: 1-800-352-0050
Fax: 1-800-231-6802
Internet: www.edrnet.com

FORM-TWC

TABLE OF CONTENTS

SECTION	PAGE
Executive Summary	ES1
Overview Map	2
Detail Map	3
Map Findings Summary	4
Map Findings	6
EDR Proprietary Historical Map Findings	128
Orphan Summary	129
EPA Waste Codes	EPA-1
Government Records Searched/Data Currency Tracking	GR-1

GEOCHECK ADDENDUM

Physical Setting Source Addendum	A-1
Physical Setting Source Summary	A-2
Physical Setting Source Map	A-7
Physical Setting Source Map Findings	A-8
Physical Setting Source Records Searched	A-9

Thank you for your business.
Please contact EDR at 1-800-352-0050
with any questions or comments.

Disclaimer - Copyright and Trademark Notice

This Report contains certain information obtained from a variety of public and other sources reasonably available to Environmental Data Resources, Inc. It cannot be concluded from this Report that coverage information for the target and surrounding properties does not exist from other sources. **NO WARRANTY EXPRESSED OR IMPLIED, IS MADE WHATSOEVER IN CONNECTION WITH THIS REPORT. ENVIRONMENTAL DATA RESOURCES, INC. SPECIFICALLY DISCLAIMS THE MAKING OF ANY SUCH WARRANTIES, INCLUDING WITHOUT LIMITATION, MERCHANTABILITY OR FITNESS FOR A PARTICULAR USE OR PURPOSE. ALL RISK IS ASSUMED BY THE USER. IN NO EVENT SHALL ENVIRONMENTAL DATA RESOURCES, INC. BE LIABLE TO ANYONE, WHETHER ARISING OUT OF ERRORS OR OMISSIONS, NEGLIGENCE, ACCIDENT OR ANY OTHER CAUSE, FOR ANY LOSS OF DAMAGE, INCLUDING, WITHOUT LIMITATION, SPECIAL, INCIDENTAL, CONSEQUENTIAL, OR EXEMPLARY DAMAGES. ANY LIABILITY ON THE PART OF ENVIRONMENTAL DATA RESOURCES, INC. IS STRICTLY LIMITED TO A REFUND OF THE AMOUNT PAID FOR THIS REPORT.** Purchaser accepts this Report "AS IS". Any analyses, estimates, ratings, environmental risk levels or risk codes provided in this Report are provided for illustrative purposes only, and are not intended to provide, nor should they be interpreted as providing any facts regarding, or prediction or forecast of, any environmental risk for any property. Only a Phase I Environmental Site Assessment performed by an environmental professional can provide information regarding the environmental risk for any property. Additionally, the information provided in this Report is not to be construed as legal advice.

Copyright 2005 by Environmental Data Resources, Inc. All rights reserved. Reproduction in any media or format, in whole or in part, of any report or map of Environmental Data Resources, Inc., or its affiliates, is prohibited without prior written permission.

EDR and its logos (including Sanborn and Sanborn Map) are trademarks of Environmental Data Resources, Inc. or its affiliates. All other trademarks used herein are the property of their respective owners.

EXECUTIVE SUMMARY

A search of available environmental records was conducted by Environmental Data Resources, Inc. (EDR). The report meets the minimum government records search requirements of EPA's Standards and Practices for All Appropriate Inquiries, 40 CFR Part 312 (AAI) and the ASTM Standard Practice for Environmental Site Assessments, E 1527-05. Search distances are per AAI and ASTM standards or custom distances requested by the user.

TARGET PROPERTY INFORMATION

ADDRESS

50 STATE HIGHWAY ROUTE 120
EAST RUTHERFORD, NJ 07073

COORDINATES

Latitude (North):	40.810800 - 40° 48' 38.9"
Longitude (West):	74.074700 - 74° 4' 28.9"
Universal Tranverse Mercator:	Zone 18
UTM X (Meters):	578043.8
UTM Y (Meters):	4517954.5
State Plane X (Feet):	609845.5
State Plane Y (Feet):	720555.1
Elevation:	7 ft. above sea level

USGS TOPOGRAPHIC MAP ASSOCIATED WITH TARGET PROPERTY

Target Property:	40074-G1 WEEHAWKEN, NJ NY
Source:	USGS 7.5 min quad index

TARGET PROPERTY SEARCH RESULTS

The target property was identified in the following government records. For more information on this property see page 6 of the attached EDR Radius Map report:

Site	Database(s)	EPA ID
NEW JERSEY SPORTS & EXPO AUTH 50 ROUTE 20 EAST RUTHERFORD, NJ 07073	NJPDES	N/A
NEW JERSEY SPORTS & EXPO AUTH 50 ROUTE 20 EAST RUTHERFORD, NJ 07073	FINDS RCRA-LQG	NJD980647895
NJ SPORTS COMPLEX 50 RTE 20 EAST RUTHERFORD BOROUGH, NJ	SHWS	N/A
NJ SPORTS COMPLEX RT 20 EAST RUTHERFORD, NJ	NJ Release	N/A
GIANTS STADIUM LOADING DOCK AREA GIANTS STADIUM LOADING DOCK AREA EAST RUTHERFORD, NJ	ERNS	N/A

FRONT OF GIANTS STADIUM RT 3 WEST BOUND EAST RUTHERFORD, NJ	NJ Spills	N/A
IN FRONT GIANTS STADIUM ON RT 3 WEST BOUND EAST RUTHERFORD, NJ	NJ Spills	N/A
GIANTS STADIUM RT 3 WEST EAST RUTHERFORD, NJ	NJ Release	N/A

DATABASES WITH NO MAPPED SITES

No mapped sites were found in EDR's search of available "reasonably ascertainable ") government records either on the target property or within the search radius around the target property for the following databases:

FEDERAL RECORDS

NPL..... National Priority List
Proposed NPL..... Proposed National Priority List Sites
Delisted NPL..... National Priority List Deletions
NPL Liens..... Federal Superfund Liens
RCRA-TSDF..... Resource Conservation and Recovery Act Information
HMIRS..... Hazardous Materials Information Reporting System
US ENG CONTROLS..... Engineering Controls Sites List
US INST CONTROL..... Sites with Institutional Controls
DOD..... Department of Defense Sites
FUDS..... Formerly Used Defense Sites
US BROWNFIELDS..... A Listing of Brownfields Sites
CONSENT..... Superfund (CERCLA) Consent Decrees
ROD..... Records Of Decision
UMTRA..... Uranium Mill Tailings Sites
ODI..... Open Dump Inventory
TRIS..... Toxic Chemical Release Inventory System
TSCA..... Toxic Substances Control Act
FTTS INSP..... FIFRA/ TSCA Tracking System - FIFRA (Federal Insecticide, Fungicide, & Rodenticide Act)/TSCA (Toxic Substances Control Act)
SSTS..... Section 7 Tracking Systems
PADS..... PCB Activity Database System
MLTS..... Material Licensing Tracking System
MINES..... Mines Master Index File
RAATS..... RCRA Administrative Action Tracking System

STATE AND LOCAL RECORDS

NJ PF..... Publicly Funded Cleanups Site Status Report

EXECUTIVE SUMMARY

CHROME..... Chromate Chemical Production Waste Sites
SWF/LF..... Solid Waste Facility Directory
HIST LF..... Solid Waste Facility Directory
SWRCY..... Approved Class B Recycling Facilities
NJ MAJOR FACILITIES..... List of Major Facilities
DRYCLEANERS..... Drycleaner List
Brownfields..... Brownfields Database

TRIBAL RECORDS

INDIAN RESERV..... Indian Reservations

EDR Proprietary Records

See the EDR Proprietary Historical Database Section for details

SURROUNDING SITES: SEARCH RESULTS

Surrounding sites were identified.

Elevations have been determined from the USGS Digital Elevation Model and should be evaluated on a relative (not an absolute) basis. Relative elevation information between sites of close proximity should be field verified. Sites with an elevation equal to or higher than the target property have been differentiated below from sites with an elevation lower than the target property.
Page numbers and map identification numbers refer to the EDR Radius Map report where detailed data on individual sites can be reviewed.

Sites listed in ***bold italics*** are in multiple databases.

Unmappable (orphan) sites are not considered in the foregoing analysis.

FEDERAL RECORDS

CERCLIS: The Comprehensive Environmental Response, Compensation and Liability Information System contains data on potentially hazardous waste sites that have been reported to the USEPA by states, municipalities, private companies and private persons, pursuant to Section 103 of the Comprehensive Environmental Response, Compensation and Liability Act (CERCLA). CERCLIS contains sites which are either proposed to or on the National Priorities List (NPL) and sites which are in the screening and assessment phase for possible inclusion on the NPL.

A review of the CERCLIS list, as provided by EDR, and dated 09/19/2005 has revealed that there is 1 CERCLIS site within approximately 0.75 miles of the target property.

Lower Elevation	Address	Dist / Dir	Map ID	Page
MEADOWLANDS PLATING & FINISHIN	***890 PATERSON PLANK ROAD***	***1/2 - 1 E***	***G26***	***49***

CERCLIS-NFRAP: As of February 1995. CERCLIS sites designated "No Further Remedial Action Planned" (NFRAP) have been removed from CERCLIS. NFRAP sites may be sites where, following an initial investigation, no contamination was found, contamination was removed quickly without the need for the site to be placed on the NPL, or the contamination was not serious enough to require Federal Superfund Action or NPL consideration. EPA has removed approximately 25,000 NFRAP sites to lift the unintended barriers to the redevelopment of these

properties and has archived them as historical records so EPA does not needlessly repeat the investigations in the future. This policy change is part of the EPA's Brownfields Redevelopment Program to help cities, states, private investors and affected citizens to promote economic redevelopment of unproductive urban sites.

A review of the CERC-NFRAP list, as provided by EDR, and dated 08/22/2005 has revealed that there are 3 CERC-NFRAP sites within approximately 0.75 miles of the target property.

Equal/Higher Elevation	Address	Dist / Dir	Map ID	Page
J LANDAU & CO. INC.	*214 WASHINGTON AVENUE*	*1/2 - 1 NE*	*H36*	*88*
Lower Elevation	**Address**	**Dist / Dir**	**Map ID**	**Page**
TRANSCONTINENTAL GAS PIPE LINE	*718 PATERSON PLANK RD*	*1/2 - 1 ENE*	*D18*	*24*
MATHESON TRI-GAS, INC.	*932 PATERSON PLANK RD*	*1/2 - 1 E*	*J32*	*75*

CORRACTS:CORRACTS is a list of handlers with RCRA Corrective Action Activity. This report shows which nationally-defined corrective action core events have occurred for every handler that has had corrective action activity.

A review of the CORRACTS list, as provided by EDR, and dated 06/28/2005 has revealed that there are 2 CORRACTS sites within approximately 1.25 miles of the target property.

Equal/Higher Elevation	Address	Dist / Dir	Map ID	Page
J LANDAU & CO. INC.	*214 WASHINGTON AVENUE*	*1/2 - 1 NE*	*H36*	*88*
Lower Elevation	**Address**	**Dist / Dir**	**Map ID**	**Page**
US INK A DIV OF SUN CHEMICAL	*343 MURRAY HILL PKWY*	*1 - 2 NW*	*49*	*110*

RCRAInfo:RCRAInfo is EPA's comprehensive information system, providing access to data supporting the Resource Conservation and Recovery Act (RCRA) of 1976 and the Hazardous and Solid Waste Amendments (HSWA) of 1984. RCRAInfo replaces the data recording and reporting abilities of the Resource Conservation and Recovery Information System(RCRIS). The database includes selective information on sites which generate, transport, store , treat and/or dispose of hazardous waste as defined by the Resource Conservation and Recovery Act (RCRA). Conditionally exempt small quantity generators (CESQGs) generate less than 100 kg of hazardous waste, or less than 1 kg of acutely hazardous waste per month. Small quantity generators (SQGs) generate between 100 kg and 1,000 kg of hazardous waste per month Large quantity generators generate over 1,000 kilograms (kg) of hazardous waste, or over 1 kg of acutely hazardous waste per month. Transporters are individuals or entities that move hazardous waste from the generator offsite to a facil

A review of the RCRA-SQG list, as provided by EDR, and dated 08/11/2005 has revealed that there are 5 RCRA-SQG sites within approximately 0.5 miles of the target property.

Equal/Higher Elevation	Address	Dist / Dir	Map ID	Page
METROPOLITAN EXECUTIVE PLAZA	1 MEADOWLANDS PLZ SUITE	1/4 - 1/2 SSW	B9	15
SCITEX AMERICA CORPORATION	*1 MEADOWLANDS PLAZA*	*1/4 - 1/2 SSW*	*B12*	*19*
SULLIVAN BROTHERS PRINTERS INC	*50 STATE HWY 120 & STAB*	*1/4 - 1/2 ENE*	*13*	*20*
RADIO STATION WEVD	*RTE 3W & 120N INTERSECT*	*1/4 - 1/2 SSE*	*17*	*24*
Lower Elevation	**Address**	**Dist / Dir**	**Map ID**	**Page**
AGFA CORP - C-O SHERATON MEADO	*2 MEADOWLANDS PLZ*	*1/4 - 1/2 WSW*	*C16*	*23*

EXECUTIVE SUMMARY

STATE AND LOCAL RECORDS

SHWS: Known contaminated sites in New Jersey except those associated with Bureau of Underground Storage Sites (BUST)

A review of the SHWS list, as provided by EDR, has revealed that there are 18 SHWS sites within approximately 1.25 miles of the target property.

Equal/Higher Elevation	Address	Dist / Dir	Map ID	Page
JAKE & TOMS MEADOWLAND SERVICE	*204 WASHINGTON AVE*	*1/2 - 1 NE*	*H28*	*58*
PIONEER INDUSTRIES INC	*401 WASHINGTON AVE*	*1/2 - 1 NE*	*41*	*92*
CONSOLIDATED GRAPHICS MATERIAL	*484 WASHINGTON AVENUE*	*1 - 2 NE*	*46*	*101*
TILCON NEW JERSEY INC	*1611 PATERSON PLANK RD*	*1 - 2 SE*	*47*	*104*
TUNNEL BARREL & DRUM CO., INC.	*85 TRIANGLE BLVD*	*1 - 2 NNE*	*51*	*115*

Lower Elevation	Address	Dist / Dir	Map ID	Page
TRANSCONTINENTAL GAS PIPELINE	*718 PATERSON PLANK RD*	*1/2 - 1 ENE*	*D19*	*28*
AN CORP REALTY	*RTE 3 / S SERVICE RD*	*1/2 - 1 SSW*	*E21*	*41*
AMERCHEM CORP	*197 WASHINGTON AVE*	*1/2 - 1 NE*	*F23*	*43*
MATHESON TRI-GAS, INC.	*932 PATERSON PLANK RD*	*1/2 - 1 E*	*J32*	*75*
HEAVY INDUSTRIAL AMERICA CORPO	*100 DAEWOO PL*	*1/2 - 1 ENE*	*38*	*90*
SPORT TECH	85 MADISON CIRCLE DR	1/2 - 1 NW	39	92
55 MADISON CIRCLE DRIVE I F O	55 MADISON CIRCLE DR I	1/2 - 1 WNW	40	92
COATES SCREEN	*180 E UNION AVE*	*1/2 - 1 NW*	*42*	*94*
1 MEADOWLANDS PARKWAY	1 MEADOWLANDS PWY	1/2 - 1 SSE	43	98
AMERADA HESS CORPORATION SECAU	*35 MEADOWLAND PARKWAY*	*1 - 2 SSE*	*44*	*98*
292 JULIANNE TERRACE	*292 JULIANNE TERR*	*1 - 2 SE*	*45*	*101*
B T F CORP	*450 MURRAY HILL PKWY*	*1 - 2 WNW*	*48*	*109*
SHUSHANA CO THE	*200 MURRAY HILL PKWY YA*	*1 - 2 NW*	*50*	*112*

LUST: The Leaking Underground Storage Tank Incident Reports contain an inventory of reported leaking underground storage tank incidents. The data come from the Department of Environmental Protection & Energy's Incident Report.

A review of the LUST list, as provided by EDR, and dated 09/17/2002 has revealed that there are 12 LUST sites within approximately 0.75 miles of the target property.

Equal/Higher Elevation	Address	Dist / Dir	Map ID	Page
PETER PAN MOTEL SITE	*1 MEADOWLANDS PLAZA*	*1/4 - 1/2 SSW*	*B11*	*16*
GDK INTERNATIONAL FORMERLY B&G	212 WASHINGTON AVE	1/2 - 1 NE	H33	85

Lower Elevation	Address	Dist / Dir	Map ID	Page
SHERATON MEADOWLANDS HOTEL	*2 MEADOWLANDS PLAZA*	*1/4 - 1/2 WSW*	*C15*	*21*
TRANSCONT GAS PIPELINE CORP ST	718 PATERSON PLANK RD	1/2 - 1 ENE	D20	40
A.N. CORPORATION REALTY (FORME	RTE 3 S SERVICE RD	1/2 - 1 SSW	E22	42
STELLA D ORO BISCUIT CO	210 WASHINGTON AVE	1/2 - 1 NE	F24	47
STONE SURFACES CO	*890 PATERSON PLANK RD*	*1/2 - 1 E*	*G25*	*47*
MR TONGS KITCHEN	*900 PATERSON PLANK RD*	*1/2 - 1 E*	*G27*	*55*
NEW JERSEY TURNPIKE AUTHORITY	INTERCHANGE 18W TOLL PL	1/2 - 1 ESE	I29	64
TURNPIKE PUMP STATION #2	TURNPIKE / PATERSON P	1/2 - 1 ESE	I30	64
MATHESON GAS PRODUCTS, INC.	*932 PATERSON PLANK ROAD*	*1/2 - 1 E*	*J31*	*65*
CAROLINA FREIGHT TERMINAL	PATERSON PLANK RD	1/2 - 1 NNE	35	87

UST: The Underground Storage Tank database contains registered USTs. USTs are regulated under Subtitle I of the Resource Conservation and Recovery Act (RCRA). The data come from the Department of Environmental Protection & Energy's UST Data.

A review of the UST list, as provided by EDR, and dated 05/06/2005 has revealed that there are 2 UST sites within approximately 0.5 miles of the target property.

Equal/Higher Elevation	Address	Dist / Dir	Map ID	Page
METROPOLITAN EXECUTIVE TOWERS	1 MEADOWLANDS PLAZA	1/4 - 1/2SSW	B10	15
Lower Elevation	**Address**	**Dist / Dir**	**Map ID**	**Page**
PETER PAN MOTEL INC	RTE 53 E	1/4 - 1/2WSW	14	21

ENGG CONTROL: Legal Document that restricts the use of contaminated property; holds owner(s) to the regulatory/statutory requirements for cleanup.

A review of the ENG CONTROLS list, as provided by EDR, and dated 08/02/2005 has revealed that there is 1 ENG CONTROLS site within approximately 0.75 miles of the target property.

Lower Elevation	Address	Dist / Dir	Map ID	Page
UNIMAC GRAPHICS	350 MICHELLE PL	1/2 - 1 NE	37	89

INST CONTROL: Sites where engineering and/or institutional controls remain in place as part of a remedial action to address soil and/or groundwater contamination. These restrictions ensure protection of human health and the environment as long as they are maintained.

A review of the INST CONTROL list, as provided by EDR, and dated 01/10/2005 has revealed that there is 1 INST CONTROL site within approximately 0.75 miles of the target property.

Lower Elevation	Address	Dist / Dir	Map ID	Page
TRANSCONTINENTAL GAS PIPELINE	***718 PATERSON PLANK RD***	***1/2 - 1 ENE***	***D19***	***28***

VCP: Through the VCP, responsible parties, developers, local officials, or individuals may work with the department to remediate non-priority contaminated sites that pose no immediate threat to human health or the environment.

A review of the VCP list, as provided by EDR, and dated 09/12/2005 has revealed that there are 2 VCP sites within approximately 0.75 miles of the target property.

Equal/Higher Elevation	Address	Dist / Dir	Map ID	Page
B & G REALTY	***212 WASHINGTON AVE***	***1/2 - 1 NE***	***H34***	***86***
Lower Elevation	**Address**	**Dist / Dir**	**Map ID**	**Page**
TRANSCONTINENTAL GAS PIPELINE	***718 PATERSON PLANK RD***	***1/2 - 1 ENE***	***D19***	***28***

EDR Proprietary Records

See the EDR Proprietary Historical Database Section for details

Due to poor or inadequate address information, the following sites were not mapped:

Site Name	Database(s)
COATES SCREEN, INC	FTTS INSP
SINCLAIR AND VALENTINE CO INC	RCRA-SQG, RCRA-TSDF, CORRACTS, CERC-NFRAP
NJDOT ROUTE 120 RELOCATION PROJECT	SHWS
DUBOIS STREET	SHWS
MADISON CIRCLE II	SHWS
MADISON CIRCLE I	SHWS
KELLER ENGINEERING COMPANY	SHWS, NJ Spills, NJ Release, VCP
DELSACO FOODS CORP ORVAL KENT FOOD	SHWS
KANDALL FABRICATING & SUPPLY INC	SHWS
NJ TURNPIKE AUTH MAINTENANCE DISTR	SHWS
C RAIMONODO & SONS CONSTRUCTION	SHWS
STONEY-MUELLER INC	RCRA-SQG, SHWS, NJ Spills
MERIT OIL OF NJ	RCRA-SQG, SHWS, FINDS
PATERSON PLANK ROAD & MURRAY HILL	FINDS, ENG CONTROLS
RESIDENCE	NJ Spills, VCP
CRANBURY DEVELOPMENT CORPORATION	VCP
185 ROUTE 17 SOUTH	VCP
DUBOIS STREET	VCP
ROUTE 3 EAST REDEVELOPMENT AREA	VCP
C RAIMONDO & SONS CONSTRUCTION	VCP
6709 & 6711 JACKSON STREET	VCP
DIAMOND CHEMICAL COMPANY INC	VCP
MOBIL SERVICE STATION	NJPDES
US INK A DIVISION OF	NJPDES
US INK A DIVISION OF	NJPDES
MODERN TRANSPORTATION	CERC-NFRAP
STARKE ROAD SITE	CERC-NFRAP
ESSENGEE INVESTORS	CERC-NFRAP
MADISON CIRCLE	CERC-NFRAP
OLD PUTNAM BOOK CO	CERC-NFRAP
LUSTRAL LIGHTING	CERC-NFRAP
NJDOT NEWARK COMPLEX SLF;NJDOT REG	SWF/LF
ALLIED BUILDING PRODUCTS	LUST
MEADOWSLANDS LEASING & RENTAL	LUST
PERMA LINED INC	LUST
MEADOWLANDS TOYOTA DODGE SERVICE &	INST CONTROL
MARINE ELECTRIC SYSTEMS INC	RCRA-SQG, FINDS
BEST KITCHENS & BATHS INC	RCRA-SQG, FINDS
B J S WHOLESALE CLUB 008	RCRA-SQG, FINDS
NJDOT STRUCTURE 0204151	RCRA-SQG, FINDS
HENRY P BECTON REGIONAL HIGH SCHOO	RCRA-SQG
NJ TURNPIKE AUTHORITY	RCRA-SQG, FINDS
NJ TNPK AUTH - DISTRICT 8	FINDS, RCRA-LQG
BOKMAN, STEPHEN H., DVM,	MLTS
DIAMOND CHEMICAL CO., INC.	SSTS

OVERVIEW MAP - 1566998.2s - Langan Engineering

- ☆ Target Property
- ▲ Sites at elevations higher than or equal to the target property
- ◆ Sites at elevations lower than the target property
- Coal Gasification Sites
- National Priority List Sites
- Landfill Sites
- Dept. Defense Sites
- Indian Reservations BIA
- County Boundary
- Power transmission lines
- Oil & Gas pipelines
- 100-year flood zone
- 500-year flood zone
- Federal Wetlands
- State Wetlands

TARGET PROPERTY:	Giants Stadium	CUSTOMER:	Langan Engineering
ADDRESS:	50 State Highway Route 120	CONTACT:	Keith McPartland
CITY/STATE/ZIP:	East Rutherford NJ 07073	INQUIRY #:	1566998.2s
LAT/LONG:	40.8108 / 74.0747	DATE:	December 06, 2005 11:32 am

Copyright © 2005 EDR, Inc. © 2004 GDT, Inc. Rel. 07/2004. All Rights Reserved.

DETAIL MAP - 1566998.2s - Langan Engineering

- ★ Target Property
- ▲ Sites at elevations higher than or equal to the target property
- ◆ Sites at elevations lower than the target property
- Coal Gasification Sites
- Historical Gas Stations / Historical Dry Cleaners See the EDR Proprietary Historical Map Findings
- Sensitive Receptors
- National Priority List Sites
- Landfill Sites
- Dept. Defense Sites
- Indian Reservations BIA
- County Boundary
- Power transmission lines
- Oil & Gas pipelines
- 100-year flood zone
- 500-year flood zone
- Federal Wetlands
- State Wetlands

TARGET PROPERTY:	Giants Stadium	CUSTOMER:	Langan Engineering
ADDRESS:	50 State Highway Route 120	CONTACT:	Keith McPartland
CITY/STATE/ZIP:	East Rutherford NJ 07073	INQUIRY #:	1566998.2s
LAT/LONG:	40.8108 / 74.0747	DATE:	December 06, 2005 11:32 am

Copyright © 2005 EDR, Inc. © 2004 GDT, Inc. Rel. 07/2004. All Rights Reserved.

MAP FINDINGS SUMMARY

Database	Target Property	Search Distance (Miles)	< 1/8	1/8 - 1/4	1/4 - 1/2	1/2 - 1	> 1	Total Plotted
FEDERAL RECORDS								
NPL		1.250	0	0	0	0	0	0
Proposed NPL		1.250	0	0	0	0	0	0
Delisted NPL		1.250	0	0	0	0	0	0
NPL Liens		0.250	0	0	NR	NR	NR	0
CERCLIS		0.750	0	0	0	1	NR	1
CERC-NFRAP		0.750	0	0	0	3	NR	3
CORRACTS		1.250	0	0	0	1	1	2
RCRA TSD		0.750	0	0	0	0	NR	0
RCRA Lg. Quan. Gen.	X	0.500	0	0	0	NR	NR	0
RCRA Sm. Quan. Gen.		0.500	0	0	5	NR	NR	5
ERNS	X	0.250	0	0	NR	NR	NR	0
HMIRS		0.250	0	0	NR	NR	NR	0
US ENG CONTROLS		0.750	0	0	0	0	NR	0
US INST CONTROL		0.750	0	0	0	0	NR	0
DOD		1.250	0	0	0	0	0	0
FUDS		1.250	0	0	0	0	0	0
US BROWNFIELDS		0.750	0	0	0	0	NR	0
CONSENT		1.250	0	0	0	0	0	0
ROD		1.250	0	0	0	0	0	0
UMTRA		0.750	0	0	0	0	NR	0
ODI		0.750	0	0	0	0	NR	0
TRIS		0.250	0	0	NR	NR	NR	0
TSCA		0.250	0	0	NR	NR	NR	0
FTTS		0.250	0	0	NR	NR	NR	0
SSTS		0.250	0	0	NR	NR	NR	0
PADS		0.250	0	0	NR	NR	NR	0
MLTS		0.250	0	0	NR	NR	NR	0
MINES		0.500	0	0	0	NR	NR	0
FINDS	X	0.250	0	0	NR	NR	NR	0
RAATS		0.250	0	0	NR	NR	NR	0
STATE AND LOCAL RECORDS								
State Haz. Waste	X	1.250	0	0	0	11	7	18
NJ PF		0.250	0	0	NR	NR	NR	0
CHROME		0.750	0	0	0	0	NR	0
State Landfill		0.750	0	0	0	0	NR	0
HIST LF		0.750	0	0	0	0	NR	0
SWRCY		0.750	0	0	0	0	NR	0
LUST		0.750	0	0	2	10	NR	12
UST		0.500	0	0	2	NR	NR	2
NJ Major Facilities		0.750	0	0	0	0	NR	0
NJ Release	X	0.250	0	0	NR	NR	NR	0
NJ Spills	X	0.250	0	0	NR	NR	NR	0
ENG CONTROLS		0.750	0	0	0	1	NR	1
INST CONTROL		0.750	0	0	0	1	NR	1
VCP		0.750	0	0	0	2	NR	2
DRYCLEANERS		0.500	0	0	0	NR	NR	0

MAP FINDINGS SUMMARY

Database	Target Property	Search Distance (Miles)	< 1/8	1/8 - 1/4	1/4 - 1/2	1/2 - 1	> 1	Total Plotted
BROWNFIELDS		0.750	0	0	0	0	NR	0
NJPDES	X	0.250	0	0	NR	NR	NR	0
TRIBAL RECORDS								
INDIAN RESERV		1.250	0	0	0	0	0	0
EDR PROPRIETARY RECORDS								
Gas Stations/Dry Cleaners		0.250	0	0	NR	NR	NR	0
COAL GAS		1.250	0	0	0	0	0	0

NOTES:

See the EDR Proprietary Historical Database Section for details

TP = Target Property

NR = Not Requested at this Search Distance

Sites may be listed in more than one database

A1 **NEW JERSEY SPORTS & EXPO AUTH** **NJPDES** **1006223191**
Target **50 ROUTE 20** **N/A**
Property **EAST RUTHERFORD, NJ 07073**

Site 1 of 8 in cluster A

Actual:
7 ft.

NJ PDES:

NJPDES Permit Number :	NJ0023345
Facility Telephone :	Not reported
Facility Contact :	JAMES LOCKWOOD, ESQ
Facility Municipality:	East Rutherford Boro
Discharger Classification:	Not reported
Facility Enforcement region:	Not reported
Facility Ownership:	State
Facility Primary SIC code:	7941
Facility Discharge Basin code:	Not reported
Facility Discharge Basin name:	Not reported
Fac Lat/Long:	Not reported
Facility Lot number:	Not reported
Facility Block number:	Not reported
Date Permit Application Received :	Not reported
Date Draft Permit Issued To Facility:	Not reported
Regional Office:	Northern
Facility Contact Tele:	2014604186
Last Action:	Stormwater Discharge Renewal Permit Action
Flag:	ACTIVE
Permittee Name:	NJ SPORTS & EXPOSITION AUTH
PI Number:	46667
Permittee Street Address:	50 RT 120 Not reported
Permittee PO Box:	Not reported East Rutherford, NJ 07073
Date Final Permit Issued To Facility:	04/15/05
Date Final Permit Becomes Effective:	05/01/05
Date Final Permit Expires:	04/30/10
Permit Discharge Category:	RF
Category Descripton:	Not reported
Facility PO Box:	Not reported
Facility Addr 2:	Not reported
Facility Addr 3:	Not reported
Owner Name:	NJ SPORTS & EXPOSITION AUTH
Owner Addr 2:	Not reported
Owner Addr 3:	Not reported East Rutherford, NJ 07073
Owner Contact:	JAMES DIELEUTERIO, JR
Mailing Addr 2:	Not reported East Rutherford, NJ 07073
Major / Minor Facility:	Not reported
Category Description:	STORMWATER
NJPDES Permit Number :	NJ0023345
Facility Telephone :	(201) 460-4646
Facility Contact :	FRED CLEMENTS
Facility Municipality:	EAST RUTHERFORD BORO
Discharger Classification:	Minor
Facility Enforcement region:	NORTHERN
Facility Ownership:	STATE
Facility Primary SIC code:	7941
Facility Discharge Basin code:	013310

NEW JERSEY SPORTS & EXPO AUTH (Continued) **1006223191**

Facility Discharge Basin name:	HACKENSACK RIVER
Fac Lat/Long:	404900 / 740540
Facility Lot number:	Not reported
Facility Block number:	Not reported
Date Permit Application Received :	06/10/87
Date Draft Permit Issued To Facility:	/ /
Regional Office:	Not reported
Facility Contact Tele:	Not reported
Last Action:	Not reported
Flag:	PERMINFO
Permittee Name:	NEW JERSEY SPORTS & EXPO AUTH
PI Number:	Not reported
Permittee Street Address:	PO BOX C200
	Not reported
Permittee PO Box:	Not reported
	EAST RUTHERFORD, NJ 07073
Date Final Permit Issued To Facility:	08/31/89
Date Final Permit Becomes Effective:	10/01/89
Date Final Permit Expires:	09/30/94
Permit Discharge Category:	Not reported
Category Descripton:	RF
Facility PO Box:	Not reported
Facility Addr 2:	Not reported
Facility Addr 3:	Not reported
Owner Name:	Not reported
Owner Addr 2:	Not reported
Owner Addr 3:	Not reported
	Not reported
Owner Contact:	Not reported
Mailing Addr 2:	Not reported
	Not reported
Major / Minor Facility:	Not reported
Category Description:	Not reported

A2 Target Property **NEW JERSEY SPORTS & EXPO AUTH** **FINDS 1000120703**
50 ROUTE 20 **RCRA-LQG NJD980647895**
EAST RUTHERFORD, NJ 07073

Site 2 of 8 in cluster A

Actual: 7 ft.

RCRAInfo:

Owner: Not reported
EPA ID: NJD980647895

Contact: CHARLES A SMITH
(210) 460-4145

Classification: Large Quantity Generator
TSDF Activities: Not reported

Violation Status: Violations exist

Regulation Violated:	Not reported
Area of Violation:	GENERATOR-ALL REQUIREMENTS (OVERSIGHT)
Date Violation Determined:	05/08/1986
Actual Date Achieved Compliance:	10/07/1987
Enforcement Action:	FINAL 3008(A) COMPLIANCE ORDER
Enforcement Action Date:	07/07/1987
Penalty Type:	Proposed Monetary Penalty
Regulation Violated:	Not reported

NEW JERSEY SPORTS & EXPO AUTH (Continued) **1000120703**

Area of Violation: GENERATOR-ALL REQUIREMENTS (OVERSIGHT)
Date Violation Determined: 05/08/1986
Actual Date Achieved Compliance: 10/07/1987

Enforcement Action: FINAL 3008(A) COMPLIANCE ORDER
Enforcement Action Date: 07/07/1987
Penalty Type: Proposed Monetary Penalty

Regulation Violated: Not reported
Area of Violation: GENERATOR-ALL REQUIREMENTS (OVERSIGHT)
Date Violation Determined: 05/08/1986
Actual Date Achieved Compliance: 08/08/2001

There are 3 violation record(s) reported at this site:

Evaluation	Area of Violation	Date of Compliance
Compliance Evaluation Inspection	GENERATOR-ALL REQUIREMENTS (OVERSIGHT)	19871007
	GENERATOR-ALL REQUIREMENTS (OVERSIGHT)	19871007
	GENERATOR-ALL REQUIREMENTS (OVERSIGHT)	20010808

FINDS:
Other Pertinent Environmental Activity Identified at Site:
AEROMETRIC INFORMATION RETRIEVAL SYSTEM/AIRS FACILITY SYSTEM
INTEGRATED COMPLIANCE INFORMATION SYSTEM
NATIONAL COMPLIANCE DATABASE SYSTEM
NEW JERSEY-NEW JERSEY ENVIRONMENTAL MANAGEMENT SYSTEM
PERMIT COMPLIANCE SYSTEM
RESOURCE CONSERVATION AND RECOVERY ACT INFORMATION SYSTEM

A3 **NJ SPORTS COMPLEX** **SHWS** **1000958813**
Target **50 RTE 20** **N/A**
Property **EAST RUTHERFORD BOROUGH, NJ**

Site 3 of 8 in cluster A

Actual:
7 ft.

SHWS:
Facility ID: NJD980647895 Case ID: NJL600193601-001
Contact: Bureau of Underground Storage Tanks
Case Status: ACTIVE
Sub Section Code: A
Status Date: 04/11/1991
Site Municipality: 212
Sub Section Label: SITES WITH ON-SITE SOURCE(S) OF CONTAMINATION
Remedial Action Type: Not reported
CEA/DER: Not reported

A4 **NJ SPORTS COMPLEX** **NJ Release** **S104709146**
Target **RT 20** **N/A**
Property **EAST RUTHERFORD, NJ**

Site 4 of 8 in cluster A

Actual:
7 ft.

NJ Release:
Facility ID: 12270 Case Number: 90-09-10-1558
Date Received: 09/10/90 Operator: JOES
Location: Facility Nature of Incident: Citizen
Facility Phone: Not reported
Date of Incident: 09/07/90 Time of Incident: 12:00
Substance(s): GASOLINE

NJ SPORTS COMPLEX (Continued) **S104709146**

Substance Type:	Liquid	Substance Identity:	Suspected
A310 Letter:	Yes	TCPA Chemical:	No
Hazrds Material:	Yes	CAS Number:	Not reported
COMU:	0212	Ref. Code:	099
Amnt Released:	UNK		
Release Type:	Continuous	Contained:	Unknown
Injuries:	No	Facility Evacuation:	No
Public Exposure:	No	Public Evacuation:	No
Police at Scene:	No	Firemen at Scene:	No
Contamination of:	Not reported	Receiving Water:	Not reported
Reporter Name :	Not reported		
Reporter Type :	Not reported	Rep Receive Date :	Not reported
Reporter Title :	Not reported	Reporter Org :	Not reported
Reporter Address	Not reported	Reporter County :	Not reported
	Not reported		
Incident Status :	Not reported		
Incident Category	Not reported		
Incident Source :	Not reported		
Incident Address :	Not reported		
Incident County :	Not reported	Confidential :	Not reported
Road Closure :	Not reported	DEP Requested :	Not reported
Caller:			
Name:	ANONYMOUS	Title:	CIT
Address:	Not reported		
Telephone:	Not reported		
Responsible Party:			
Resp Party:	Known	RP Name:	NJ SPORTS COMPLEX
Contact:	Not reported	Title:	Not reported
Address:	Not reported		
County:	Not reported	Telephone:	Not reported
Municipality:	Not reported		
Spill:			
Name:	Not reported	Title:	OEM
Telephone:	Not reported		
Date:	09/10/90	Time:	Not reported
Local Municipality:			
Name:	SGT CIPOLLA	Municipality Title:	E RUTHERWORD
Telephone:	201-438-0165		
Date:	9/10/1990	Time:	16:32
Other:			
Name:	Not reported	Title:	Not reported
Telephone:	Not reported		
Date:	Not reported	Time:	16:32
Incident:			
Name:	Not reported	Referred To:	DEQ
Region:	HQ1	Telephone:	Not reported
Date:	09/10/90	Incident Time:	Not reported
ITM:	M		

Incident Description:	LUST
Wind Direction/Speed:	Not reported
Location :	Not reported
Other Location :	Not reported
Location Type :	Not reported
Local Municipality Notified :	Not reported
Hazardous :	Not reported
Incident Type :	Not reported
Memo. Of Understanding :	Not reported

NJ SPORTS COMPLEX (Continued) **S104709146**

Drill/trng Exercise :	Not reported
Notify Type:	Not reported
Road Closed :	Not reported
Direction :	Not reported
Assistance Requested:	Yes
Date A310 Letter Printed:	Not reported
Date Local Authority Was Notified:	Not reported
Date Update:	Not reported
Date Report Faxed to Local Authority:	Not reported
Local Authority Notification Date 1:	Not reported
Local Authority Notification Date 2:	Not reported
Local Authority Notification Date 3:	Not reported
Facility Type:	Commercial
Status at Spill:	Not reported
Comments:	Not reported

A5 **GIANTS STADIUM LOADING DOCK AREA** **ERNS** **90168783**
Target **GIANTS STADIUM LOADING DOCK AREA** **N/A**
Property **EAST RUTHERFORD, NJ**

Actual: **Site 5 of 8 in cluster A**
7 ft.

Click this hyperlink while viewing on your computer to access additional ERNS detail in the EDR Site Report.

A6 **FRONT OF GIANTS STADIUM** **NJ Spills** **S107050718**
Target **RT 3 WEST BOUND** **N/A**
Property **EAST RUTHERFORD, NJ**

Actual: **Site 6 of 8 in cluster A**
7 ft.

NJ Spill:

Facility ID:	11111	Case Number:	88-12-13-1817
Date Received:	12/13/88	Operator:	CARM
Location:	Transport	Nature of Incident:	Citizen
Facility Phone:	Not reported		
Facility Phone:	Sensitive		
Date of Incident:	12/13/88	Time of Incident:	17:46
Substance(s):	GASOLINE		
Substance Type:	Liquid	Substance Identity:	Known
A310 Letter:	Not reported	TCPA Chemical:	No
Hazrds Material:	Yes	CAS Number:	Not reported
COMU:	0212	Ref. Code:	001
Amnt Released:	10 GAL.	Release VE:	Estimate
Release Type:	Terminated	Contained:	Yes
Injuries:	No	Facility Evacuation:	No
Public Exposure:	Yes	Public Evacuation:	No
Police at Scene:	Yes	Firemen at Scene:	Yes
Contamination of:	Not reported	Receiving Water:	NONE
Caller:			
Name:	OPER 314	Title:	BERGEN COUNTY COMM
Address:	Not reported		
Phone:	201-646-2705		
Responsible Party:			
RP:	Known	Name:	SHELL FUEL SERVICE
Contact:	Not reported	RP Municipality :	Not reported
Address:	Not reported		
County:	Not reported	Phone:	Not reported

FRONT OF GIANTS STADIUM (Continued) **S107050718**

Name:	Not reported	Title:	NJSP
Phone:	TELEX		
Date:	12/13/88	Time:	PM
Local Municipality:			
Name:	PAT. ORR	Title:	E RUTHERFORD P
Phone:	201-438-0165		
Date:	12/13/1988	Time:	18:32
Other:			
Name:	Not reported	Title:	Not reported
Phone:	Not reported		
Date:	Not reported	Time:	Not reported
Incident:			
Name:	GREG OLDS	Referred To:	DEQ
Region:	ER1	Telephone:	HOME
Date:	12/13/88	Incident Time:	18:22
ITM:	T		
Name:	Not reported	Referred To:	DEQ
Region:	HQ1	Telephone:	Not reported
Date:	Not reported	Incident Time:	Not reported
ITM:	Not reported		

Incident Desc:	SPILL, MVA
Wind Direction/Speed:	0
Notify Type:	Not reported
Assistance Requested:	No
Date A310 Letter Printed:	Not reported
Date Local Authority Was Notified:	Not reported
Date Update:	Not reported
Date Report Faxed to Local Authority:	Not reported
Local Authority Notification Date 1:	Not reported
Local Authority Notification Date 2:	Not reported
Local Authority Notification Date 3:	Not reported
Location :	Not reported
Other Location :	Not reported
Location Site :	Not reported
Location Tele :	Not reported
Location Address :	Not reported
	Not reported
Location County :	Not reported
Location Type :	Not reported
Memo. Of Understanding :	Not reported
Drill/trng Exercise :	Not reported
Local Municipality Notified :	Not reported
Hazardous :	Not reported
Incident Type :	Not reported
Confidential :	Not reported

Reporter Name :	Not reported		
Reporter Type :	Not reported	Rep Received Date	Not reported
Reporter Title :	Not reported	Reporter Orgzn :	Not reported
Reporter Address	Not reported	Reporter County :	Not reported
	Not reported		
Incident Status :	Not reported		
Incident Category	Not reported		
Incident Source :	Not reported		
Incident Address :	Not reported		
Incident County :	Not reported		
Road Closure :	Not reported	DEP Requested :	Not reported
Status at Spill:	Not reported		

FRONT OF GIANTS STADIUM (Continued) **S107050718**

Comments: Not reported
Facility Status: Not reported
Spill Comments: Not reported

A7 Target Property **IN FRONT GIANTS STADIUM ON RT 3 WEST BOUND EAST RUTHERFORD, NJ** **NJ Spills** **S104440948 N/A**

Site 7 of 8 in cluster A

Actual: 7 ft.

NJ Spill:

Facility ID:	17630	Case Number:	92-10-30-2023-26
Date Received:	10/30/92	Operator:	PAT
Location:	Other	Nature of Incident:	Municipal
Facility Phone:	Not reported		
Facility Phone:	Commercial		
Date of Incident:	10/30/92	Time of Incident:	19:59
Substance(s):	DIESEL FUEL		
Substance Type:	Liquid	Substance Identity:	Known
A310 Letter:	No	TCPA Chemical:	No
Hazrds Material:	Yes	CAS Number:	Not reported
COMU:	0212	Ref. Code:	001
Amnt Released:	50 GAL	Release VE:	Estimate
Release Type:	Continuous	Contained:	No
Injuries:	No	Facility Evacuation:	No
Public Exposure:	No	Public Evacuation:	No
Police at Scene:	Yes	Firemen at Scene:	No
Contamination of:	Land,Water	Receiving Water:	UNKNOWN
Caller:			
Name:	OPR WOODS	Title:	BERGEN CNTY PD
Address:	FOR E. RU, NJ		
Phone:	201-646-2700		
Responsible Party:			
RP:	UnKnown	Name:	Not reported
Contact:	Not reported	RP Municipality :	Not reported
Address:	Not reported		
County:	Not reported	Phone:	Not reported
Name:	Not reported	Title:	Not reported
Phone:	Not reported		
Date:	Not reported	Time:	Not reported
Local Municipality:			
Name:	Not reported	Title:	Not reported
Phone:	Not reported		
Date:	Not reported	Time:	Not reported
Other:			
Name:	Not reported	Title:	Not reported
Phone:	Not reported		
Date:	Not reported	Time:	Not reported
Incident:			
Name:	LISA JONES	Referred To:	DRPSR
Region:	ER1	Telephone:	Paged,Faxed
Date:	10/30/92	Incident Time:	20:25
ITM:	T		
Name:	Not reported	Referred To:	Not reported
Region:	Not reported	Telephone:	Not reported
Date:	/ /	Incident Time:	Not reported
ITM:	Not reported		
Incident Desc:	Spill,MVA		
Wind Direction/Speed:	Not reported		

IN FRONT GIANTS STADIUM ON (Continued) **S104440948**

Notify Type:	Not reported
Assistance Requested:	No
Date A310 Letter Printed:	/ /
Date Local Authority Was Notified:	Not reported
Date Update:	Not reported
Date Report Faxed to Local Authority:	/ /
Local Authority Notification Date 1:	Not reported
Local Authority Notification Date 2:	Not reported
Local Authority Notification Date 3:	Not reported
Location :	Not reported
Other Location :	Not reported
Location Site :	Not reported
Location Tele :	Not reported
Location Address :	Not reported
	Not reported
Location County :	Not reported
Location Type :	Not reported
Memo. Of Understanding :	Not reported
Drill/trng Exercise :	Not reported
Local Municipality Notified :	Not reported
Hazardous :	Not reported
Incident Type :	Not reported
Confidential :	Not reported

Reporter Name : Not reported
Reporter Type : Not reported — Rep Received Date Not reported
Reporter Title : Not reported — Reporter Orgzn : Not reported
Reporter Address Not reported — Reporter County : Not reported
Not reported
Incident Status : Not reported
Incident Category Not reported
Incident Source : Not reported
Incident Address : Not reported
Incident County : Not reported
Road Closure : Not reported — DEP Requested : Not reported
Status at Spill: SPILL DUE TO MVA. SOME OF PRODUCT ENTERED STORM DRAIN. LEAK IS FROM SADDLE TANK ON TRACTOR. BERGEN CNTY HAZMAT AND H.D. ENROUTE.
Comments: Not reported
Facility Status: Not reported
Spill Comments: Not reported

A8 Target Property **GIANTS STADIUM** **NJ Release** **S104717267**
RT 3 WEST **N/A**
EAST RUTHERFORD, NJ

Site 8 of 8 in cluster A

Actual: 7 ft.

NJ Release:

Facility ID:	11581	Case Number:	91-8-2-1031-44
Date Received:	08/02/91	Operator:	RICH
Location:	Facility	Nature of Incident:	Citizen
Facility Phone:	Not reported		
Date of Incident:	08/02/91	Time of Incident:	ON GO
Substance(s):	UNKNOWN LIQUID		
Substance Type:	Liquid	Substance Identity:	Known
A310 Letter:	Yes	TCPA Chemical:	Unknown
Hazrds Material:	Unknown	CAS Number:	Not reported
COMU:	0212	Ref. Code:	001
Amnt Released:	UNKNOWN		
Release Type:	Continuous	Contained:	No

GIANTS STADIUM (Continued) **S104717267**

Injuries:	No	Facility Evacuation:	No
Public Exposure:	No	Public Evacuation:	No
Police at Scene:	No	Firemen at Scene:	No
Contamination of:	Water	Receiving Water:	Not reported
Reporter Name :	Not reported		
Reporter Type :	Not reported	Rep Receive Date :	Not reported
Reporter Title :	Not reported	Reporter Org :	Not reported
Reporter Address	Not reported	Reporter County :	Not reported
	Not reported		
Incident Status :	Not reported		
Incident Category	Not reported		
Incident Source :	Not reported		
Incident Address :	Not reported		
Incident County :	Not reported	Confidential :	Not reported
Road Closure :	Not reported	DEP Requested :	Not reported
Caller:			
Name:	ANONYMOUS	Title:	CIT
Address:	KINNELON, NJ		
Telephone:	Not reported		
Responsible Party:			
Resp Party:	Known	RP Name:	GIANTS STADIUM
Contact:	Not reported	Title:	Not reported
Address:	RT 3 WEST		
	NJ		
County:	HUDSON	Telephone:	Not reported
Municipality:	EAST RUTHERFORD		
Spill:			
Name:	OEM	Title:	JOANNE
Telephone:	609-882-2000		
Date:	08/02/91	Time:	10:55
Local Municipality:			
Name:	EAST RUTHERFORD BO	Municipality Title:	SGT DOUGHERTY
Telephone:	201-438-0165		
Date:	08/02/91	Time:	10:49
Other:			
Name:	Not reported	Title:	Not reported
Telephone:	Not reported		
Date:	Not reported	Time:	10:49
Incident:			
Name:	LES JONES	Referred To:	DEQ
Region:	ER1	Telephone:	Office,Faxed
Date:	08/02/91	Incident Time:	10:36
ITM:	T		
Name:	PAT RYAN	Referred To:	DEQ
Region:	NNERT	Telephone:	Office,Faxed
Date:	08/02/91	Incident Time:	10:44
ITM:	T		
Name:	Not reported	Referred To:	Not reported
Region:	Not reported	Telephone:	Not reported
Date:	/ /	Incident Time:	Not reported
ITM:	Not reported		
Incident Description:		Illegal Dumping	
Wind Direction/Speed:		Not reported	
Location :		Not reported	
Other Location :		Not reported	
Location Type :		Not reported	
Local Municipality Notified :		Not reported	

GIANTS STADIUM (Continued) **S104717267**

Hazardous :	Not reported
Incident Type :	Not reported
Memo. Of Understanding :	Not reported
Drill/tmg Exercise :	Not reported
Notify Type:	Not reported
Road Closed :	Not reported
Direction :	Not reported
Assistance Requested:	No
Date A310 Letter Printed:	8/2/1991
Date Local Authority Was Notified:	Not reported
Date Update:	Not reported
Date Report Faxed to Local Authority:	8/2/1991
Local Authority Notification Date 1:	Not reported
Local Authority Notification Date 2:	Not reported
Local Authority Notification Date 3:	Not reported
Facility Type:	Commercial
Status at Spill:	XRAY DEPT AT STADIUM FLUSHING CHEMICALS DOWN REGULAR SINK DRAIN-THESE ARE RADIO-ACTIVE
Comments:	Not reported

B9 **METROPOLITAN EXECUTIVE PLAZA** **RCRA-SQG** **1004753502**
SSW **1 MEADOWLANDS PLZ SUITE 101** **NJR000034454**
1/4-1/2 **EAST RUTHERFORD, NJ 07073**
1637 ft.

Site 1 of 4 in cluster B

Relative:
Higher

Actual:
9 ft.

RCRAInfo:

Owner:	METROPOLITAN LIFE INS CO (201) 460-8145
EPA ID:	NJR000034454
Contact:	SCOTT JOHNSTON (201) 460-8145
Classification:	Small Quantity Generator
TSDF Activities:	Not reported

Violation Status: No violations found

B10 **METROPOLITAN EXECUTIVE TOWERS** **UST** **U000775952**
SSW **1 MEADOWLANDS PLAZA** **N/A**
1/4-1/2 **EAST RUTHERFORD BORO, NJ 07073**
1637 ft.

Site 2 of 4 in cluster B

Relative:
Higher

Actual:
9 ft.

UST:

Facility ID:	023484
Tank Status:	Abandoned in Place
Tank Status Date:	10/5/1993
Tank Number:	1
Tank Contents:	Medium Diesel Fuel (No. 2-D)
Tank Compliance:	No
Organization:	Not Identified
Owner Name:	Not Identified Not Identified
Install Date :	1/1/1986
Compliance Upgrade? :	No
Compliance Monitoring? :	No
Overfill Protection :	No
Spill Containment Fill Pipe :	No

METROPOLITAN EXECUTIVE TOWERS (Continued) **U000775952**

Tank Wellhead Protection : Not reported
Tank Id : TANK-1
Contact Type(UST Reg) : Facility Operator
Contact Address (UST Reg) : Not reported
Monitor
Tank ID: TANK-1
Tank Number: 1
Tank / Pipe: Pipe
Type: None

Tank ID: TANK-1
Tank Number: 1
Tank / Pipe: Tank
Type: None
Tankpipe
Tank ID: TANK-1
Tank Number: 1
Tank / Pipe: Pipe
Construction Type: Other

Tank ID: TANK-1
Tank Number: 1
Tank / Pipe: Tank
Construction Type: Cathodically protected steel

B11 **PETER PAN MOTEL SITE** **LUST S104434328**
SSW **1 MEADOWLANDS PLAZA** **NJ Spills N/A**
1/4-1/2 **EAST RUTHERFORD, NJ** **NJ Release**
1637 ft.

Site 3 of 4 in cluster B

Relative: Higher

Actual: 9 ft.

LUST:
Case ID: 92-03-30-1309
Facility Status: Site Issued Letter of No Further Action for Area(s) Of Concern
Facility Phone: (609) 984-3071
UST ID: 0229674
Lead Program Assigned to Case: Bureau of Underground Storage Tanks
TMS Number: C91-4441
Remedial Level: Site has more than 1 area of concern or more than 1 media of concern.
Case Manager: John Blankenship
No Further Action: 10/27/1992 0:00:00
RAW Approved: Not reported
CEA: Not reported
Date CEA Lifted: Not reported
Dead Notice: Not reported

NJ Release:

Facility ID:	5132	Case Number:	92-3-30-1309-25
Date Received:	03/30/92	Operator:	RICH
Location:	Facility	Nature of Incident:	Facility
Facility Phone:	201-460-8145		
Date of Incident:	03/30/92	Time of Incident:	13:00
Substance(s):	SOIL CONTAMINATED WITH OIL FUEL		
Substance Type:	Solid	Substance Identity:	Known
A310 Letter:	Yes	TCPA Chemical:	No
Hazrds Material:	Yes	CAS Number:	Not reported
COMU:	0212	Ref. Code:	013
Amnt Released:	UNKNOWN		
Release Type:	Terminated	Contained:	Yes

PETER PAN MOTEL SITE (Continued) **S104434328**

Injuries:	No	Facility Evacuation:	No
Public Exposure:	No	Public Evacuation:	No
Police at Scene:	No	Firemen at Scene:	No
Contamination of:	Land	Receiving Water:	NONE
Reporter Name :	Not reported		
Reporter Type :	Not reported	Rep Receive Date :	Not reported
Reporter Title :	Not reported	Reporter Org :	Not reported
Reporter Address	Not reported	Reporter County :	Not reported
	Not reported		
Incident Status :	Not reported		
Incident Category	Not reported		
Incident Source :	Not reported		
Incident Address :	Not reported		
Incident County :	Not reported	Confidential :	Not reported
Road Closure :	Not reported	DEP Requested :	Not reported
Caller:			
Name:	PAMULA FRIMMER	Title:	BENDER & CO
Address:	1 MEADOWLA		
	EAST RUTH, NJ		
Telephone:	201-460-8145		
Responsible Party:			
Resp Party:	Known	RP Name:	BENDER & CO
Contact:	PAMULA FRIMMER	Title:	GEN MGR
Address:	1 MEADOWLANDS PLAZA		
	NJ		
County:	BERGEN	Telephone:	201-460-8145
Municipality:	EAST RUTHERFORD		
Spill:			
Name:	OEM	Title:	Not reported
Telephone:	609-882-2000		
Date:	3/30/1992	Time:	Not reported
Local Municipality:			
Name:	EAST RUTHERFORD BO	Municipality Title:	BADGE 7
Telephone:	201-438-0165		
Date:	3/30/1992	Time:	13:12
Other:			
Name:	Not reported	Title:	Not reported
Telephone:	Not reported		
Date:	Not reported	Time:	13:12
Incident:			
Name:	Not reported	Referred To:	DRPSR
Region:	HQ1	Telephone:	Faxed,Mailed
Date:	03/30/92	Incident Time:	13:12
ITM:	B		
Name:	Not reported	Referred To:	Not reported
Region:	Not reported	Telephone:	Not reported
Date:	/ /	Incident Time:	Not reported
ITM:	Not reported		

Incident Description:	LUST, SOIL CONTAMINATION
Wind Direction/Speed:	Not reported
Location :	Not reported
Other Location :	Not reported
Location Type :	Not reported
Local Municipality Notified :	Not reported
Hazardous :	Not reported
Incident Type :	Not reported
Memo. Of Understanding :	Not reported

PETER PAN MOTEL SITE (Continued) **S104434328**

Drill/trng Exercise : Not reported
Notify Type: Not reported
Road Closed : Not reported
Direction : Not reported
Assistance Requested: No
Date A310 Letter Printed: 03/30/92
Date Local Authority Was Notified: Not reported
Date Update: Not reported
Date Report Faxed to Local Authority: 03/30/92
Local Authority Notification Date 1: Not reported
Local Authority Notification Date 2: Not reported
Local Authority Notification Date 3: Not reported
Facility Type: Commercial
Status at Spill: 1-3000 GAL TANK REMOVED AT SITE AND CONTAMINATED SOIL STOCKPILED FOR DISPOSAL, UST 0229674
Comments: Not reported

NJ Spill:

Facility ID:	21630	Case Number:	94-12-9-1401-54
Date Received:	12/09/94	Operator:	JIMH
Location:	Facility	Nature of Incident:	Facility
Facility Phone:	Not reported		
Facility Phone:	Commercial		
Date of Incident:	12/05/94	Time of Incident:	12:00
Substance(s):	REFRIG FREON OTHER		
Substance Type:	Liquid	Substance Identity:	Known
A310 Letter:	Yes	TCPA Chemical:	No
Hazrds Material:	Yes	CAS Number:	306-83-2
COMU:	0212	Ref. Code:	001
Amnt Released:	820 LBS	Release VE:	Estimate
Release Type:	Terminated	Contained:	No
Injuries:	No	Facility Evacuation:	Yes
Public Exposure:	No	Public Evacuation:	No
Police at Scene:	No	Firemen at Scene:	No
Contamination of:	Air	Receiving Water:	Not reported

Caller:

Name:	MR.DONLAN	Title:	NJ TRANE
Address:	4 WOOD HOL PARSIPPAN, NJ		
Phone:	201-887-8800		

Responsible Party:

RP:	Known	Name:	METRO EXEC.TOWERS
Contact:	Not reported	RP Municipality :	EAST RUTHERFORD
Address:	1 MEADOWLANDS PLAZA NJ		
County:	BERGEN	Phone:	Not reported
Name:	Not reported	Title:	Not reported
Phone:	Not reported		
Date:	Not reported	Time:	Not reported

Local Municipality:

Name:	EAST RUTHERFORD BO	Title:	OFC.FREEMAN
Phone:	201-438-0165		
Date:	12/09/94	Time:	14:13

Other:

Name:	Not reported	Title:	Not reported
Phone:	Not reported		
Date:	Not reported	Time:	Not reported

PETER PAN MOTEL SITE (Continued) **S104434328**

Incident:

Name:	H.CAMERGO	Referred To:	DRPSR
Region:	ER1	Telephone:	Faxed,Mailed
Date:	12/09/94	Incident Time:	14:11
ITM:	B		

Incident Desc: Spill

Wind Direction/Speed:	Not reported
Notify Type:	Not reported
Assistance Requested:	No
Date A310 Letter Printed:	/ /
Date Local Authority Was Notified:	Not reported
Date Update:	Not reported
Date Report Faxed to Local Authority:	Not reported
Local Authority Notification Date 1:	Not reported
Local Authority Notification Date 2:	Not reported
Local Authority Notification Date 3:	Not reported
Location :	Not reported
Other Location :	Not reported
Location Site :	Not reported
Location Tele :	Not reported
Location Address :	Not reported
	Not reported
Location County :	Not reported
Location Type :	Not reported
Memo. Of Understanding :	Not reported
Drill/trng Exercise :	Not reported
Local Municipality Notified :	Not reported
Hazardous :	Not reported
Incident Type :	Not reported
Confidential :	Not reported

Reporter Name :	Not reported		
Reporter Type :	Not reported	Rep Received Date	Not reported
Reporter Title :	Not reported	Reporter Orgzn :	Not reported
Reporter Address	Not reported	Reporter County :	Not reported
	Not reported		
Incident Status :	Not reported		
Incident Category	Not reported		
Incident Source :	Not reported		
Incident Address :	Not reported		
Incident County :	Not reported		
Road Closure :	Not reported	DEP Requested :	Not reported

Status at Spill: LEAK CAME FROM BROKEN VALVE ON COOLER INTO ROOM.MATERIAL DISAPATED IN ROOM

Comments: Not reported

Facility Status: STRONG COFFEE ODORS IN THE AREA OF CALLERS HOME. ONGOING PROBLEM.

Spill Comments: Not reported

B12 **SCITEX AMERICA CORPORATION** **RCRA-SQG 1000889471**
SSW **1 MEADOWLANDS PLAZA** **FINDS NJ0000203588**
1/4-1/2 **EAST RUTHERFORD, NJ 07073**
1637 ft.

Site 4 of 4 in cluster B

Relative:
Higher

Actual:
9 ft.

SCITEX AMERICA CORPORATION (Continued) **1000889471**

RCRAInfo:
Owner: SCITEX AMERICA CORP
(201) 507-9000
EPA ID: NJ0000203588
Contact: Not reported
Classification: Small Quantity Generator
TSDF Activities: Not reported
Violation Status: No violations found

FINDS:
Other Pertinent Environmental Activity Identified at Site:
RESOURCE CONSERVATION AND RECOVERY ACT INFORMATION SYSTEM

13
ENE
1/4-1/2
1863 ft.

SULLIVAN BROTHERS PRINTERS INC **RCRA-SQG 1004753453**
50 STATE HWY 120 & STABILE **FINDS NJR000033951**
EAST RUTHERFORD, NJ 07073

Relative:
Equal

Actual:
7 ft.

RCRAInfo:
Owner: ELLEN SULLIVAN
(978) 458-6333
EPA ID: NJR000033951
Contact: PHILLIP CUSUMANO
(201) 935-0275
Classification: Small Quantity Generator
TSDF Activities: Not reported

Violation Status: Violations exist

Regulation Violated: Not reported
Area of Violation: GENERATOR-ALL REQUIREMENTS (OVERSIGHT)
Date Violation Determined: 03/05/2003
Actual Date Achieved Compliance: 04/24/2003

Enforcement Action: WRITTEN INFORMAL
Enforcement Action Date: 03/05/2003
Penalty Type: Not reported

There are 1 violation record(s) reported at this site:

Evaluation	Area of Violation	Date of Compliance
Compliance Evaluation Inspection	GENERATOR-ALL REQUIREMENTS (OVERSIGHT)	20030424

FINDS:
Other Pertinent Environmental Activity Identified at Site:
NEW JERSEY-NEW JERSEY ENVIRONMENTAL MANAGEMENT SYSTEM
RESOURCE CONSERVATION AND RECOVERY ACT INFORMATION SYSTEM

14
WSW
1/4-1/2
1884 ft.

PETER PAN MOTEL INC
RTE 53 E
EAST RUTHERFORD BORO, NJ 07073

UST

U000367397
N/A

Relative:
Lower

Actual:
4 ft.

UST:

Facility ID:	022967
Tank Status:	Removed
Tank Status Date:	12/12/1991
Tank Number:	00A1
Tank Contents:	Home Heating Oil (No. 2)
Tank Compliance:	No
Organization:	Not Identified
Owner Name:	Not Identified Not Identified
Install Date :	1/1/1981
Compliance Upgrade? :	No
Compliance Monitoring? :	No
Overfill Protection :	No
Spill Containment Fill Pipe :	No
Tank Wellhead Protection :	Not reported
Tank Id :	TANK-1
Contact Type(UST Reg) :	Facility Operator
Contact Address (UST Reg) :	Not reported
Monitor	
Tank ID:	TANK-1
Tank Number:	00A1
Tank / Pipe:	Pipe
Type:	None
Tank ID:	TANK-1
Tank Number:	00A1
Tank / Pipe:	Tank
Type:	None
Tankpipe	
Tank ID:	TANK-1
Tank Number:	00A1
Tank / Pipe:	Pipe
Construction Type:	Other
Tank ID:	TANK-1
Tank Number:	00A1
Tank / Pipe:	Tank
Construction Type:	Other

C15
WSW
1/4-1/2
2203 ft.

SHERATON MEADOWLANDS HOTEL
2 MEADOWLANDS PLAZA
EAST RUTHERFORD, NJ

LUST
NJ Spills

S104386604
N/A

Site 1 of 2 in cluster C

Relative:
Lower

Actual:
3 ft.

LUST:

Case ID:	Not reported
Facility Status:	Site Issued Letter of No Further Action for Area(s) Of Concern
Facility Phone:	(609) 633-8110
UST ID:	0326793
Lead Program Assigned to Case:	Bureau of Field Operations - Initial Notice Section
TMS Number:	N98-1954
Remedial Level:	Site has 1 area of concern with 1 media of concern.
Case Manager:	Maria Brimat
No Further Action:	8/4/1999 0:00:00
RAW Approved:	Not reported

SHERATON MEADOWLANDS HOTEL (Continued) **S104386604**

CEA: Not reported
Date CEA Lifted: Not reported
Dead Notice: Not reported

NJ Spill:

Facility ID:	32224	Case Number:	02-09-01-0946-16
Date Received:	09/01/02	Operator:	Not reported
Location:	Not reported	Nature of Incident:	Not reported
Facility Phone:	Not reported		
Facility Phone:	Not reported		
Date of Incident:	09/01/02	Time of Incident:	Not reported
Substance(s):	Not reported		
Substance Type:	Not reported	Substance Identity:	Not reported
A310 Letter:	Not reported	TCPA Chemical:	Not reported
Hazrds Material:	Not reported	CAS Number:	Not reported
COMU:	Not reported	Ref. Code:	Not reported
Amnt Released:	Not reported	Release VE:	Not reported
Release Type:	Not reported	Contained:	Not reported
Injuries:	No	Facility Evacuation:	No
Public Exposure:	No	Public Evacuation:	No
Police at Scene:	Yes	Firemen at Scene:	Yes
Contamination of:	Not reported	Receiving Water:	Not reported
Caller:			
Name:	NAFTOLI H. YOFFE	Title:	Not reported
Address:	Not reported		
Phone:	Not reported		
Responsible Party:			
RP:	Not reported	Name:	Not reported
Contact:	Not reported	RP Municipality :	Not reported
Address:	Not reported		
County:	Not reported	Phone:	Not reported
Name:	Not reported	Title:	Not reported
Phone:	Not reported		
Date:	Not reported	Time:	Not reported
Local Municipality:			
Name:	Not reported	Title:	Not reported
Phone:	Not reported		
Date:	Not reported	Time:	Not reported
Other:			
Name:	Not reported	Title:	Not reported
Phone:	Not reported		
Date:	Not reported	Time:	Not reported
Incident:			
Name:	Not reported	Referred To:	Not reported
Region:	Not reported	Telephone:	Not reported
Date:	Not reported	Incident Time:	Not reported
ITM:	Not reported		
Incident Desc:	Not reported		

Wind Direction/Speed:	Not reported
Notify Type:	Not reported
Assistance Requested:	Not reported
Date A310 Letter Printed:	Not reported
Date Local Authority Was Notified:	Not reported
Date Update:	Not reported
Date Report Faxed to Local Authority:	Not reported
Local Authority Notification Date 1:	Not reported
Local Authority Notification Date 2:	Not reported
Local Authority Notification Date 3:	Not reported

SHERATON MEADOWLANDS HOTEL (Continued) **S104386604**

Location : Not reported
Other Location : Not reported
Location Site : Not reported
Location Tele : Not reported
Location Address : Not reported
Not reported
Location County : Not reported
Location Type : Not reported
Memo. Of Understanding : Not reported
Drill/trng Exercise : Not reported
Local Municipality Notified : Not reported
Hazardous : Not reported
Incident Type : Spill
Confidential : Not reported
Reporter Name : OPER 131
Reporter Type : Municipal Rep. Rep Received Date 09/01/02
Reporter Title : Not reported Reporter Orgzn : E RUTHERFORD PD
Reporter Address Not reported Reporter County : Not reported
Not reported
Incident Status : Terminated
Incident Category Other
Incident Source : JUST FOR WHEELS RENTAL CO
Incident Address : 324 E. WHITEHORSE PIKE
Atlantic, NJ
Incident County : Atlantic
Road Closure : No DEP Requested : No
Status at Spill: Not reported
Comments: Not reported
Facility Status: CALLER STATES THAT SWEET CHEMICAL TYPE ODORS IN AREA.
Spill Comments: Not reported

C16 **AGFA CORP - C-O SHERATON MEADOW** **RCRA-SQG 1004753267**
WSW **2 MEADOWLANDS PLZ** **FINDS NJR000032094**
1/4-1/2 **EAST RUTHERFORD, NJ 07073**
2203 ft.

Site 2 of 2 in cluster C

Relative: Lower

Actual: 3 ft.

RCRAInfo:
Owner: AGFA CORP
(201) 440-2500
EPA ID: NJR000032094

Contact: JOHN AUER
(800) 243-2652

Classification: Small Quantity Generator
TSDF Activities: Not reported

Violation Status: No violations found

FINDS:
Other Pertinent Environmental Activity Identified at Site:
RESOURCE CONSERVATION AND RECOVERY ACT INFORMATION SYSTEM

Map ID / Direction / Distance / Distance (ft.) / Elevation | Site | Database(s) | EDR ID Number / EPA ID Number

17 SSE 1/4-1/2 2448 ft. — **RADIO STATION WEVD**, **RTE 3W & 120N INTERSECTION OF**, **EAST RUTHERFORD, NJ 07073** — **RCRA-SQG**, **FINDS** — **1000259157**, **NJD982742181**

Relative: Higher

Actual: 16 ft.

RCRAInfo:
Owner: FORWARD ASSN INC
(212) 555-1212
EPA ID: NJD982742181
Contact: Not reported
Classification: Small Quantity Generator
TSDF Activities: Not reported
Violation Status: No violations found

FINDS:
Other Pertinent Environmental Activity Identified at Site:
RESOURCE CONSERVATION AND RECOVERY ACT INFORMATION SYSTEM

D18 ENE 1/2-1 3030 ft. — **TRANSCONTINENTAL GAS PIPE LINE CORP**, **718 PATERSON PLANK RD**, **CARLSTADT, NJ 07072** — **RCRA-SQG**, **FINDS**, **NJ Release**, **CERC-NFRAP** — **1000319910**, **NJD069290260**

Site 1 of 3 in cluster D

Relative: Lower

Actual: 4 ft.

CERCLIS-NFRAP Classification Data:
Federal Facility: Not a Federal Facility
Non NPL Code: NFRAP
NPL Status: Not on the NPL
CERCLIS-NFRAP Assessment History:

Assessment:	DISCOVERY	Completed:	04/21/1987
Assessment:	PRELIMINARY ASSESSMENT	Completed:	06/16/1987
Assessment:	SITE INSPECTION	Completed:	09/22/1987
Assessment:	ARCHIVE SITE	Completed:	09/22/1987

CERCLIS-NFRAP Alias Name(s):
TGPL STATION 260

RCRAInfo:
Owner: TRANSCONTINENTAL GAS PIPE LINE
(713) 215-2000
EPA ID: NJD069290260
Contact: RICHARD HOLLMANN
(201) 933-5490
Classification: Small Quantity Generator
TSDF Activities: Not reported
Violation Status: Violations exist

Regulation Violated: Not reported
Area of Violation: GENERATOR-MANIFEST REQUIREMENTS
Date Violation Determined: 10/08/1991
Actual Date Achieved Compliance: 11/04/1991

Enforcement Action: WRITTEN INFORMAL
Enforcement Action Date: 10/08/1991
Penalty Type: Proposed Monetary Penalty

Enforcement Action: INITIAL 3008(A) COMPLIANCE ORDER
Enforcement Action Date: 12/26/1991
Penalty Type: Proposed Monetary Penalty

Enforcement Action: FINAL 3008(A) COMPLIANCE ORDER

TRANSCONTINENTAL GAS PIPE LINE CORP (Continued) **1000319910**

Enforcement Action Date: 02/04/1992
Penalty Type: Proposed Monetary Penalty

Regulation Violated: Not reported
Area of Violation: GENERATOR-ALL REQUIREMENTS (OVERSIGHT)
Date Violation Determined: 10/08/1991
Actual Date Achieved Compliance: 11/04/1991

Enforcement Action: WRITTEN INFORMAL
Enforcement Action Date: 10/08/1991
Penalty Type: Final Monetary Penalty

Enforcement Action: INITIAL 3008(A) COMPLIANCE ORDER
Enforcement Action Date: 12/26/1991
Penalty Type: Final Monetary Penalty

Enforcement Action: FINAL 3008(A) COMPLIANCE ORDER
Enforcement Action Date: 02/04/1992
Penalty Type: Final Monetary Penalty

Penalty Summary:

Penalty Description	Penalty Date	Penalty Amount	Lead Agency
Final Monetary Penalty	2/4/1992	15000	STATE
Final Monetary Penalty	12/26/1991	15000	STATE
Proposed Monetary Penalty	12/26/1991	20000	STATE

There are 2 violation record(s) reported at this site:

Evaluation	Area of Violation	Date of Compliance
Non-Financial Record Review	GENERATOR-MANIFEST REQUIREMENTS	19911104
	GENERATOR-ALL REQUIREMENTS (OVERSIGHT)	19911104
Compliance Evaluation Inspection	GENERATOR-MANIFEST REQUIREMENTS	19911104
	GENERATOR-ALL REQUIREMENTS (OVERSIGHT)	19911104

FINDS:
Other Pertinent Environmental Activity Identified at Site:
AEROMETRIC INFORMATION RETRIEVAL SYSTEM/AIRS FACILITY SYSTEM
NATIONAL EMISSIONS INVENTORY
NEW JERSEY-NEW JERSEY ENVIRONMENTAL MANAGEMENT SYSTEM
PERMIT COMPLIANCE SYSTEM
RESOURCE CONSERVATION AND RECOVERY ACT INFORMATION SYSTEM

NJ Release:

Facility ID:	7435	Case Number:	96-5-14-0935-55
Date Received:	05/14/96	Operator:	PAT
Location:	Facility	Nature of Incident:	Facility
Facility Phone:	201-933-5490		
Date of Incident:	05/14/96	Time of Incident:	10:00
Substance(s):	NATURAL GAS		
Substance Type:	Gas	Substance Identity:	Known
A310 Letter:	Yes	TCPA Chemical:	No
Hazrds Material:	Yes	CAS Number:	Not reported
COMU:	0205	Ref. Code:	003
Amnt Released:	UNKNOWN		
Release Type:	Intermittent	Contained:	No
Injuries:	No	Facility Evacuation:	No
Public Exposure:	No	Public Evacuation:	No
Police at Scene:	No	Firemen at Scene:	No
Contamination of:	Air	Receiving Water:	Not reported

TRANSCONTINENTAL GAS PIPE LINE CORP (Continued) **1000319910**

Reporter Name :	Not reported		
Reporter Type :	Not reported	Rep Receive Date :	Not reported
Reporter Title :	Not reported	Reporter Org :	Not reported
Reporter Address	Not reported	Reporter County :	Not reported
	Not reported		
Incident Status :	Not reported		
Incident Category	Not reported		
Incident Source :	Not reported		
Incident Address :	Not reported		
Incident County :	Not reported	Confidential :	Not reported
Road Closure :	Not reported	DEP Requested :	Not reported
Caller:			
Name:	PATRICK O'CONNOR	Title:	TRANSCON GAS
Address:	718 PATERS		
	CARLSTADT, NJ		
Telephone:	201-933-5490		
Responsible Party:			
Resp Party:	Known	RP Name:	TRANSCONTINENTAL GAS
Contact:	PATRICK O'CONNOR	Title:	PIPELINER
Address:	718 PATERSON PLANK R		
	NJ		
County:	BERGEN	Telephone:	201-933-5490
Municipality:	CARLSTADT		
Spill:			
Name:	Not reported	Title:	Not reported
Telephone:	Not reported		
Date:	Not reported	Time:	Not reported
Local Municipality:			
Name:	CARLSTADT BORO	Municipality Title:	DISP MONICO
Telephone:	201-438-4300		
Date:	5/14/1996	Time:	09:42
Other:			
Name:	Not reported	Title:	Not reported
Telephone:	Not reported		
Date:	Not reported	Time:	09:42
Incident:			
Name:	Not reported	Referred To:	OEP-AIR
Region:	Metro	Telephone:	Faxed,Mailed
Date:	05/14/96	Incident Time:	Not reported
ITM:	B		

Incident Description:	Air Release
Wind Direction/Speed:	Not reported
Location :	Not reported
Other Location :	Not reported
Location Type :	Not reported
Local Municipality Notified :	Not reported
Hazardous :	Not reported
Incident Type :	Not reported
Memo. Of Understanding :	Not reported
Drill/tmg Exercise :	Not reported
Notify Type:	Not reported
Road Closed :	Not reported
Direction :	Not reported
Assistance Requested:	No
Date A310 Letter Printed:	Not reported
Date Local Authority Was Notified:	Not reported
Date Update:	Not reported

TRANSCONTINENTAL GAS PIPE LINE CORP (Continued) **1000319910**

Date Report Faxed to Local Authority: Not reported
Local Authority Notification Date 1: Not reported
Local Authority Notification Date 2: Not reported
Local Authority Notification Date 3: Not reported
Facility Type: Industrial
Status at Spill: RELEASE MAY OCCUR DURING MAINTENANCE ON LINE.
Comments: Not reported

Facility ID:	6781	Case Number:	89-06-23-1109
Date Received:	06/23/89	Operator:	JOEG
Location:	Facility	Nature of Incident:	Facility
Facility Phone:	Not reported		
Date of Incident:	06/26/89	Time of Incident:	10:00
Substance(s):	NATURAL GAS		
Substance Type:	Gas	Substance Identity:	Known
A310 Letter:	Yes	TCPA Chemical:	No
Hazrds Material:	Yes	CAS Number:	Not reported
COMU:	0205	Ref. Code:	03
Amnt Released:	UNK		
Release Type:	Continuous	Contained:	No
Injuries:	No	Facility Evacuation:	No
Public Exposure:	No	Public Evacuation:	No
Police at Scene:	No	Firemen at Scene:	No
Contamination of:	Not reported	Receiving Water:	Not reported
Reporter Name :	Not reported		
Reporter Type :	Not reported	Rep Receive Date :	Not reported
Reporter Title :	Not reported	Reporter Org :	Not reported
Reporter Address	Not reported	Reporter County :	Not reported
	Not reported		
Incident Status :	Not reported		
Incident Category	Not reported		
Incident Source :	Not reported		
Incident Address :	Not reported		
Incident County :	Not reported	Confidential :	Not reported
Road Closure :	Not reported	DEP Requested :	Not reported
Caller:			
Name:	MARKUS FORTENBERRY	Title:	TRANSCONTINENTAL G
Address:	Not reported		
Telephone:	201-507-5065		
Responsible Party:			
Resp Party:	Known	RP Name:	TRANSCONTINENTAL GAS
Contact:	Not reported	Title:	Not reported
Address:	718 PATERSON PLANK R		
	NJ		
County:	BERGEN	Telephone:	Not reported
Municipality:	CARLSTADT		
Spill:			
Name:	Not reported	Title:	OEM
Telephone:	Not reported		
Date:	/ /	Time:	Not reported
Local Municipality:			
Name:	DISP 19	Municipality Title:	CARLSTADT PD
Telephone:	201-438-4300		
Date:	06/23/00	Time:	13:26
Other:			
Name:	Not reported	Title:	Not reported
Telephone:	Not reported		

TRANSCONTINENTAL GAS PIPE LINE CORP (Continued) **1000319910**

Date: Not reported Time: 13:26
Incident:
Name: A RUSSO Referred To: DEQ
Region: Metro Telephone: OFFICE
Date: 06/23/89 Incident Time: 11:13
ITM: Y

Incident Description:	Air Release
Wind Direction/Speed:	0
Location :	Not reported
Other Location :	Not reported
Location Type :	Not reported
Local Municipality Notified :	Not reported
Hazardous :	Not reported
Incident Type :	Not reported
Memo. Of Understanding :	Not reported
Drill/trng Exercise :	Not reported
Notify Type:	Not reported
Road Closed :	Not reported
Direction :	Not reported
Assistance Requested:	No
Date A310 Letter Printed:	Not reported
Date Local Authority Was Notified:	Not reported
Date Update:	Not reported
Date Report Faxed to Local Authority:	Not reported
Local Authority Notification Date 1:	Not reported
Local Authority Notification Date 2:	Not reported
Local Authority Notification Date 3:	Not reported

Facility Type: Municipal
Status at Spill: Not reported
Comments: Not reported

D19 **TRANSCONTINENTAL GAS PIPELINE CORP** **SHWS** **S101204220**
ENE **718 PATERSON PLANK RD** **NJ Spills** **N/A**
1/2-1 **CARLSTADT BOROUGH, NJ** **NJ Release**
3030 ft. **VCP**
Site 2 of 3 in cluster D **INST CONTROL**

Relative:
Lower

Actual:
4 ft.

SHWS:
Facility ID: NJD069290260 Case ID: 52580
Contact: Bureau of Underground Storage Tanks
Case Status: ACTIVE
Sub Section Code: A
Status Date: 11/03/1988
Site Municipality: 205
Sub Section Label: SITES WITH ON-SITE SOURCE(S) OF CONTAMINATION
Remedial Action Type: Not reported
CEA/DER: Not reported

Facility ID: NJD069290260 Case ID: NJD069290260
Contact: Bureau of Case Management
Case Status: ACTIVE
Sub Section Code: A
Status Date: 08/19/1988
Site Municipality: 205
Sub Section Label: SITES WITH ON-SITE SOURCE(S) OF CONTAMINATION
Remedial Action Type: Not reported
CEA/DER: Not reported

VCP:

TRANSCONTINENTAL GAS PIPELINE CORP (Continued) **S101204220**

Incident Number : 88-11-03-1825
Facility Contact : Transcontinental Gas Pipe Line Corporation
MOA Execution Date : 2002-01-04 00:00:00

NJ INSTITUTIONAL CONTROL:
Pi Number : 005258
Pi Name : TGPL STATION 0240
Facility ID : 14261
Date Established (SI) : 03/29/96
CEA Case Track # : 6378
Date Closed/lifted (SI) : Not reported
CEA Duration : 7.00
Intermediate Durations : No
CEA Description (SI) : Benzene

NJ Release:

Facility ID:	7551	Case Number:	96-5-16-0632-47
Date Received:	05/16/96	Operator:	JOYCE
Location:	Facility	Nature of Incident:	Facility
Facility Phone:	201-933-5490		
Date of Incident:	05/16/96	Time of Incident:	07:00
Substance(s):	NONE		
Substance Type:	Not reported	Substance Identity:	Known
A310 Letter:	No	TCPA Chemical:	No
Hazrds Material:	No	CAS Number:	Not reported
COMU:	0205	Ref. Code:	003
Amnt Released:	NONE		
Release Type:	Not reported	Contained:	Not reported
Injuries:	No	Facility Evacuation:	No
Public Exposure:	No	Public Evacuation:	No
Police at Scene:	No	Firemen at Scene:	No
Contamination of:	NONE	Receiving Water:	NONE
Reporter Name :	Not reported		
Reporter Type :	Not reported	Rep Receive Date :	Not reported
Reporter Title :	Not reported	Reporter Org :	Not reported
Reporter Address	Not reported	Reporter County :	Not reported
	Not reported		
Incident Status :	Not reported		
Incident Category	Not reported		
Incident Source :	Not reported		
Incident Address :	Not reported		
Incident County :	Not reported	Confidential :	Not reported
Road Closure :	Not reported	DEP Requested :	Not reported

Caller:

Name:	PATRICK O'CONNOR	Title:	TRANSCONTINENTAL
Address:	718 PATERS		
	CARLSTADT, NJ		
Telephone:	201-933-5490		

Responsible Party:

Resp Party:	Known	RP Name:	TRANSCONTINENTAL GAS
Contact:	PATRICK O'CONNOR	Title:	PIPELINER
Address:	718 PATERSON PLANK R		
	NJ		
County:	BERGEN	Telephone:	201-933-5490
Municipality:	CARLSTADT		

Spill:

Name:	Not reported	Title:	Not reported
Telephone:	Not reported		

TRANSCONTINENTAL GAS PIPELINE CORP (Continued) **S101204220**

Date: Not reported Time: Not reported
Local Municipality:
Name: Not reported Municipality Title: Not reported
Telephone: Not reported
Date: Not reported Time: Not reported
Other:
Name: Not reported Title: Not reported
Telephone: Not reported
Date: Not reported Time: Not reported
Incident:
Name: Not reported Referred To: OEP-AIR
Region: Metro Telephone: Faxed,Mailed
Date: 05/16/96 Incident Time: Not reported
ITM: B
Incident Description: Equip. Maint.
Wind Direction/Speed: Not reported
Location : Not reported
Other Location : Not reported
Location Type : Not reported
Local Municipality Notified : Not reported
Hazardous : Not reported
Incident Type : Not reported
Memo. Of Understanding : Not reported
Drill/trng Exercise : Not reported
Notify Type: Not reported
Road Closed : Not reported
Direction : Not reported
Assistance Requested: No
Date A310 Letter Printed: Not reported
Date Local Authority Was Notified: Not reported
Date Update: Not reported
Date Report Faxed to Local Authority: Not reported
Local Authority Notification Date 1: Not reported
Local Authority Notification Date 2: Not reported
Local Authority Notification Date 3: Not reported
Facility Type: Industrial
Status at Spill: CONTINUING UPGRAGE TO NATURAL GAS ODORIZATION SYSTEM.
Comments: Not reported

Facility ID: 23464 Case Number: 02-06-07-1820-03
Date Received: 06/07/02 Operator: Not reported
Location: Not reported Nature of Incident: Not reported
Facility Phone: Not reported
Date of Incident: 06/07/02 Time of Incident: Not reported
Substance(s): Not reported
Substance Type: Not reported Substance Identity: Not reported
A310 Letter: Not reported TCPA Chemical: Not reported
Hazrds Material: Not reported CAS Number: Not reported
COMU: Not reported Ref. Code: Not reported
Amnt Released: Not reported
Release Type: Not reported Contained: Not reported
Injuries: No Facility Evacuation: No
Public Exposure: No Public Evacuation: No
Police at Scene: No Firemen at Scene: No
Contamination of: Not reported Receiving Water: Not reported
Reporter Name : JOSEPH BIAMONTE
Reporter Type : Other Rep Receive Date : 06/07/02

TRANSCONTINENTAL GAS PIPELINE CORP (Continued) **S101204220**

Reporter Title :	Not reported	Reporter Org :	TRANSCO PIPELINE
Reporter Address	718 PATERSON PLANK RD Carlstadt Boro, NJ 07072	Reporter County :	Bergen
Incident Status :	Terminated		
Incident Category	Facility		
Incident Source :	TRANSCO PIPELINE		
Incident Address :	718 PATERSON PLANK RD Bergen, NJ 07072		
Incident County :	Bergen	Confidential :	Not reported
Road Closure :	No	DEP Requested :	No
Caller:			
Name:	JOSEPH BIAMONTE	Title:	Not reported
Address:	Not reported		
Telephone:	Not reported		
Responsible Party:			
Resp Party:	Not reported	RP Name:	Not reported
Contact:	Not reported	Title:	Not reported
Address:	Not reported		
County:	Not reported	Telephone:	Not reported
Municipality:	Not reported		
Spill:			
Name:	Not reported	Title:	Not reported
Telephone:	Not reported		
Date:	Not reported	Time:	Not reported
Local Municipality:			
Name:	Not reported	Municipality Title:	Not reported
Telephone:	Not reported		
Date:	Not reported	Time:	Not reported
Other:			
Name:	Not reported	Title:	Not reported
Telephone:	Not reported		
Date:	Not reported	Time:	Not reported
Incident:			
Name:	Not reported	Referred To:	Not reported
Region:	Not reported	Telephone:	Not reported
Date:	Not reported	Incident Time:	Not reported
ITM:	Not reported		

Incident Description:	Not reported
Wind Direction/Speed:	Not reported
Location :	Not reported
Other Location :	Not reported
Location Type :	Not reported
Local Municipality Notified :	Not reported
Hazardous :	Not reported
Incident Type :	Equipment Startup/Sh
Memo. Of Understanding :	Not reported
Drill/trng Exercise :	Not reported
Notify Type:	Not reported
Road Closed :	Not reported
Direction :	Not reported
Assistance Requested:	Not reported
Date A310 Letter Printed:	Not reported
Date Local Authority Was Notified:	Not reported
Date Update:	Not reported
Date Report Faxed to Local Authority:	Not reported
Local Authority Notification Date 1:	Not reported
Local Authority Notification Date 2:	Not reported

TRANSCONTINENTAL GAS PIPELINE CORP (Continued) **S101204220**

Local Authority Notification Date 3: Not reported
Facility Type: Not reported
Status at Spill: Not reported
Comments: Not reported

Facility ID: 22655
Date Received: 06/03/02
Location: Not reported
Facility Phone: Not reported
Date of Incident: 06/03/02
Substance(s): Not reported
Substance Type: Not reported
A310 Letter: Not reported
Hazrds Material: Not reported
COMU: Not reported
Amnt Released: Not reported
Release Type: Not reported
Injuries: No
Public Exposure: No
Police at Scene: No
Contamination of: Not reported
Reporter Name : JOE BIAMONTE
Reporter Type : Other
Reporter Title : Not reported
Reporter Address 718 PATERSON PLANK RD
Carlstadt Boro, NJ 07072
Incident Status : Intermittent
Incident Category Other
Incident Source : TRANCSO GAS CO
Incident Address : 718 PATERSON PLANK RD
Bergen, NJ 07072
Incident County : Bergen
Road Closure : No
Caller:
Name: JOE BIAMONTE
Address: Not reported
Telephone: Not reported
Responsible Party:
Resp Party: Not reported
Contact: Not reported
Address: Not reported
County: Not reported
Municipality: Not reported
Spill:
Name: Not reported
Telephone: Not reported
Date: Not reported
Local Municipality:
Name: Not reported
Telephone: Not reported
Date: Not reported
Other:
Name: Not reported
Telephone: Not reported
Date: Not reported
Incident:
Name: Not reported

Case Number: 02-06-03-0930-50
Operator: Not reported
Nature of Incident: Not reported
Time of Incident: Not reported
Substance Identity: Not reported
TCPA Chemical: Not reported
CAS Number: Not reported
Ref. Code: Not reported
Contained: Not reported
Facility Evacuation: No
Public Evacuation: No
Firemen at Scene: No
Receiving Water: Not reported
Rep Receive Date : 06/03/02
Reporter Org : TRANCSO GAS CO
Reporter County : Bergen
Confidential : Not reported
DEP Requested : No
Title: Not reported
RP Name: Not reported
Title: Not reported
Telephone: Not reported
Title: Not reported
Time: Not reported
Municipality Title: Not reported
Time: Not reported
Title: Not reported
Time: Not reported
Referred To: Not reported

TRANSCONTINENTAL GAS PIPELINE CORP (Continued) **S101204220**

Region:	Not reported	Telephone:	Not reported
Date:	Not reported	Incident Time:	Not reported
ITM:	Not reported		

Incident Description:	Not reported
Wind Direction/Speed:	Not reported
Location :	Not reported
Other Location :	Not reported
Location Type :	Not reported
Local Municipality Notified :	Not reported
Hazardous :	Not reported
Incident Type :	Equipment Maintenanc
Memo. Of Understanding :	Not reported
Drill/trng Exercise :	Not reported
Notify Type:	Not reported
Road Closed :	Not reported
Direction :	Not reported
Assistance Requested:	Not reported
Date A310 Letter Printed:	Not reported
Date Local Authority Was Notified:	Not reported
Date Update:	Not reported
Date Report Faxed to Local Authority:	Not reported
Local Authority Notification Date 1:	Not reported
Local Authority Notification Date 2:	Not reported
Local Authority Notification Date 3:	Not reported
Facility Type:	Not reported
Status at Spill:	Not reported
Comments:	Not reported

Facility ID:	24206	Case Number:	02-06-17-0537-02
Date Received:	06/17/02	Operator:	Not reported
Location:	Not reported	Nature of Incident:	Not reported
Facility Phone:	Not reported		
Date of Incident:	06/17/02	Time of Incident:	Not reported
Substance(s):	Not reported		
Substance Type:	Not reported	Substance Identity:	Not reported
A310 Letter:	Not reported	TCPA Chemical:	Not reported
Hazrds Material:	Not reported	CAS Number:	Not reported
COMU:	Not reported	Ref. Code:	Not reported
Amnt Released:	Not reported		
Release Type:	Not reported	Contained:	Not reported
Injuries:	No	Facility Evacuation:	No
Public Exposure:	No	Public Evacuation:	No
Police at Scene:	No	Firemen at Scene:	No
Contamination of:	Not reported	Receiving Water:	Not reported
Reporter Name :	JOE BIAMONTE		
Reporter Type :	Facility Rep.	Rep Receive Date :	06/17/02
Reporter Title :	Not reported	Reporter Org :	TRANS-CO
Reporter Address	718 PATERSON PLANK RD Carlstadt Boro, NJ	Reporter County :	Bergen
Incident Status :	Terminated		
Incident Category	Facility		
Incident Source :	Not reported		
Incident Address :	718 PATERSON PLANK RD Bergen, NJ		
Incident County :	Bergen	Confidential :	Not reported
Road Closure :	No	DEP Requested :	No
Caller:			

TRANSCONTINENTAL GAS PIPELINE CORP (Continued) **S101204220**

Name:	Not reported	Title:	Not reported
Address:	Not reported		
Telephone:	Not reported		
Responsible Party:			
Resp Party:	Not reported	RP Name:	Not reported
Contact:	Not reported	Title:	Not reported
Address:	Not reported		
County:	Not reported	Telephone:	Not reported
Municipality:	Not reported		
Spill:			
Name:	Not reported	Title:	Not reported
Telephone:	Not reported		
Date:	Not reported	Time:	Not reported
Local Municipality:			
Name:	Not reported	Municipality Title:	Not reported
Telephone:	Not reported		
Date:	Not reported	Time:	Not reported
Other:			
Name:	Not reported	Title:	Not reported
Telephone:	Not reported		
Date:	Not reported	Time:	Not reported
Incident:			
Name:	Not reported	Referred To:	Not reported
Region:	Not reported	Telephone:	Not reported
Date:	Not reported	Incident Time:	Not reported
ITM:	Not reported		

Incident Description:	Not reported
Wind Direction/Speed:	Not reported
Location :	Not reported
Other Location :	Not reported
Location Type :	Not reported
Local Municipality Notified :	Not reported
Hazardous :	Not reported
Incident Type :	Equipment Maintenanc
Memo. Of Understanding :	Not reported
Drill/trng Exercise :	Not reported
Notify Type:	Not reported
Road Closed :	Not reported
Direction :	Not reported
Assistance Requested:	Not reported
Date A310 Letter Printed:	Not reported
Date Local Authority Was Notified:	Not reported
Date Update:	Not reported
Date Report Faxed to Local Authority:	Not reported
Local Authority Notification Date 1:	Not reported
Local Authority Notification Date 2:	Not reported
Local Authority Notification Date 3:	Not reported
Facility Type:	Not reported
Status at Spill:	Not reported
Comments:	Not reported

Facility ID:	22733	Case Number:	02-06-03-1430-03
Date Received:	06/03/02	Operator:	Not reported
Location:	Not reported	Nature of Incident:	Not reported
Facility Phone:	Not reported		
Date of Incident:	06/03/02	Time of Incident:	Not reported
Substance(s):	Not reported		

TRANSCONTINENTAL GAS PIPELINE CORP (Continued) **S101204220**

Substance Type:	Not reported	Substance Identity:	Not reported
A310 Letter:	Not reported	TCPA Chemical:	Not reported
Hazrds Material:	Not reported	CAS Number:	Not reported
COMU:	Not reported	Ref. Code:	Not reported
Amnt Released:	Not reported		
Release Type:	Not reported	Contained:	Not reported
Injuries:	No	Facility Evacuation:	No
Public Exposure:	No	Public Evacuation:	No
Police at Scene:	No	Firemen at Scene:	No
Contamination of:	Not reported	Receiving Water:	Not reported
Reporter Name :	JOE BIAMONTE		
Reporter Type :	Other	Rep Receive Date :	06/03/02
Reporter Title :	Not reported	Reporter Org :	TRANSCO PIPELINE CO
Reporter Address	718 PATERSON PLANK RD Carlstadt Boro, NJ 07072	Reporter County :	Bergen
Incident Status :	Terminated		
Incident Category	Facility		
Incident Source :	TRANSCO PIPELINE CO		
Incident Address :	718 PATERSON PLANK RD Bergen, NJ 07072		
Incident County :	Bergen	Confidential :	Not reported
Road Closure :	No	DEP Requested :	No
Caller:			
Name:	JOE BIAMONTE	Title:	Not reported
Address:	Not reported		
Telephone:	Not reported		
Responsible Party:			
Resp Party:	Not reported	RP Name:	Not reported
Contact:	Not reported	Title:	Not reported
Address:	Not reported		
County:	Not reported	Telephone:	Not reported
Municipality:	Not reported		
Spill:			
Name:	Not reported	Title:	Not reported
Telephone:	Not reported		
Date:	Not reported	Time:	Not reported
Local Municipality:			
Name:	Not reported	Municipality Title:	Not reported
Telephone:	Not reported		
Date:	Not reported	Time:	Not reported
Other:			
Name:	Not reported	Title:	Not reported
Telephone:	Not reported		
Date:	Not reported	Time:	Not reported
Incident:			
Name:	Not reported	Referred To:	Not reported
Region:	Not reported	Telephone:	Not reported
Date:	Not reported	Incident Time:	Not reported
ITM:	Not reported		

Incident Description:	Not reported
Wind Direction/Speed:	Not reported
Location :	Not reported
Other Location :	Not reported
Location Type :	Not reported
Local Municipality Notified :	Not reported
Hazardous :	Not reported
Incident Type :	Equipment Maintenanc

TRANSCONTINENTAL GAS PIPELINE CORP (Continued) **S101204220**

Memo. Of Understanding :	Not reported
Drill/trng Exercise :	Not reported
Notify Type:	Not reported
Road Closed :	Not reported
Direction :	Not reported
Assistance Requested:	Not reported
Date A310 Letter Printed:	Not reported
Date Local Authority Was Notified:	Not reported
Date Update:	Not reported
Date Report Faxed to Local Authority:	Not reported
Local Authority Notification Date 1:	Not reported
Local Authority Notification Date 2:	Not reported
Local Authority Notification Date 3:	Not reported
Facility Type:	Not reported
Status at Spill:	Not reported
Comments:	Not reported

Click this hyperlink while viewing on your computer to access
30 additional NJ Release record(s) in the EDR Site Report.

NJ Spill:

Facility ID:	137793	Case Number:	05-04-12-1425-04
Date Received:	04/12/05	Operator:	Not reported
Location:	Not reported	Nature of Incident:	Not reported
Facility Phone:	Not reported		
Facility Phone:	Not reported		
Date of Incident:	04/12/05	Time of Incident:	Not reported
Substance(s):	Not reported		
Substance Type:	Not reported	Substance Identity:	Not reported
A310 Letter:	Not reported	TCPA Chemical:	Not reported
Hazrds Material:	Not reported	CAS Number:	Not reported
COMU:	Not reported	Ref. Code:	Not reported
Amnt Released:	Not reported	Release VE:	Not reported
Release Type:	Not reported	Contained:	Not reported
Injuries:	No	Facility Evacuation:	No
Public Exposure:	No	Public Evacuation:	No
Police at Scene:	No	Firemen at Scene:	No
Contamination of:	Not reported	Receiving Water:	Not reported
Caller:			
Name:	MICHAEL MABIN	Title:	Not reported
Address:	Not reported		
Phone:	Not reported		
Responsible Party:			
RP:	Not reported	Name:	Not reported
Contact:	Not reported	RP Municipality :	Not reported
Address:	Not reported		
County:	Not reported	Phone:	Not reported
Name:	Not reported	Title:	Not reported
Phone:	Not reported		
Date:	Not reported	Time:	Not reported
Local Municipality:			
Name:	Not reported	Title:	Not reported
Phone:	Not reported		
Date:	Not reported	Time:	Not reported
Other:			
Name:	Not reported	Title:	Not reported
Phone:	Not reported		
Date:	Not reported	Time:	Not reported

TRANSCONTINENTAL GAS PIPELINE CORP (Continued) **S101204220**

Incident:
Name: Not reported
Region: Not reported
Date: Not reported
ITM: Not reported
Incident Desc: Not reported
Referred To: Not reported
Telephone: Not reported
Incident Time: Not reported
Wind Direction/Speed: Not reported
Notify Type: Not reported
Assistance Requested: Not reported
Date A310 Letter Printed: Not reported
Date Local Authority Was Notified: Not reported
Date Update: Not reported
Date Report Faxed to Local Authority: Not reported
Local Authority Notification Date 1: Not reported
Local Authority Notification Date 2: Not reported
Local Authority Notification Date 3: Not reported
Location : Not reported
Other Location : Not reported
Location Site : Not reported
Location Tele : Not reported
Location Address : Not reported
Not reported
Location County : Not reported
Location Type : Not reported
Memo. Of Understanding : Not reported
Drill/trng Exercise : Not reported
Local Municipality Notified : Not reported
Hazardous : Not reported
Incident Type : Spill
Confidential : Not reported
Reporter Name : MICHAEL MABIN
Reporter Type : Facility Rep.
Rep Received Date 04/12/05
Reporter Title : Not reported
Reporter Orgzn : TRANS CONTINENTAL GAS
Reporter Address 99 FARBER RD
Princeton Boro, NJ 08540
Reporter County : Mercer
Incident Status : Terminated
Incident Category Facility
Incident Source : TRANS CONTINENTAL GAS
Incident Address : 99 FARBER RD
Mercer, NJ 08540
Incident County : Mercer
Road Closure : No
DEP Requested : No
Status at Spill: Not reported
Comments: Not reported
Facility Status: Not reported
Spill Comments: Not reported

Facility ID: 10445
Case Number: 89-09-11-0952
Date Received: 09/11/89
Operator: ANTHONY
Location: Facility
Nature of Incident: Facility
Facility Phone: 201-933-5490
Facility Phone: Municipal
Date of Incident: 09/11/89
Time of Incident: 07:30
Substance(s): OIL LUBE
Substance Type: Liquid
Substance Identity: Known
A310 Letter: Yes
TCPA Chemical: No
Hazrds Material: Yes
CAS Number: Not reported

TRANSCONTINENTAL GAS PIPELINE CORP (Continued) **S101204220**

COMU:	0205	Ref. Code:	003
Amnt Released:	20 GAL	Release VE:	Estimate
Release Type:	Terminated	Contained:	Yes
Injuries:	No	Facility Evacuation:	No
Public Exposure:	No	Public Evacuation:	No
Police at Scene:	No	Firemen at Scene:	No
Contamination of:	Not reported	Receiving Water:	NONE
Caller:			
Name:	TIM PERDUE	Title:	TRANSCO GAS PIPELI
Address:	Not reported		
Phone:	713-431-2398		
Responsible Party:			
RP:	Known	Name:	TRANSCO
Contact:	TIM PERDUE	RP Municipality :	CARLSTADT
Address:	718 PATERSON PLANK R NJ		
County:	BERGEN	Phone:	713-431-2398
Name:	Not reported	Title:	OEM
Phone:	Not reported		
Date:	09/11/89	Time:	Not reported
Local Municipality:			
Name:	SGT COMMINGS	Title:	CARLSTADT
Phone:	438-4300		
Date:	09/11/89	Time:	10:15
Other:			
Name:	Not reported	Title:	Not reported
Phone:	Not reported		
Date:	Not reported	Time:	Not reported
Incident:			
Name:	Not reported	Referred To:	DEQ
Region:	Metro	Telephone:	Not reported
Date:	09/11/89	Incident Time:	Not reported
ITM:	Y		
Incident Desc:	Spill		

Wind Direction/Speed:	0
Notify Type:	Not reported
Assistance Requested:	No
Date A310 Letter Printed:	Not reported
Date Local Authority Was Notified:	Not reported
Date Update:	Not reported
Date Report Faxed to Local Authority:	Not reported
Local Authority Notification Date 1:	Not reported
Local Authority Notification Date 2:	Not reported
Local Authority Notification Date 3:	Not reported
Location :	Not reported
Other Location :	Not reported
Location Site :	Not reported
Location Tele :	Not reported
Location Address :	Not reported
	Not reported
Location County :	Not reported
Location Type :	Not reported
Memo. Of Understanding :	Not reported
Drill/trng Exercise :	Not reported
Local Municipality Notified :	Not reported
Hazardous :	Not reported
Incident Type :	Not reported

TRANSCONTINENTAL GAS PIPELINE CORP (Continued) **S101204220**

Confidential : Not reported
Reporter Name : Not reported
Reporter Type : Not reported
Reporter Title : Not reported
Reporter Address Not reported
Not reported
Incident Status : Not reported
Incident Category Not reported
Incident Source : Not reported
Incident Address : Not reported
Incident County : Not reported
Road Closure : Not reported
Status at Spill: Not reported
Comments: Not reported
Facility Status: Not reported
Spill Comments: Not reported

Rep Received Date Not reported
Reporter Orgzn : Not reported
Reporter County : Not reported
DEP Requested : Not reported

Facility ID: 9359
Date Received: 06/13/96
Location: Facility
Facility Phone: 201-933-5490
Facility Phone: Industrial
Date of Incident: 06/13/96
Substance(s): OIL/WA
OIL OTHER
Substance Type: Liquid
A310 Letter: Yes
Hazrds Material: Yes
COMU: 0205
Amnt Released: 75-100 GAL
Release Type: Terminated
Injuries: No
Public Exposure: No
Police at Scene: No
Contamination of: Land

Case Number: 96-6-13-0314-22
Operator: JOYCE
Nature of Incident: Facility
Time of Incident: 03:00
Substance Identity: Known
TCPA Chemical: No
CAS Number: Not reported
Ref. Code: 101
Release VE: Estimate
Contained: Yes
Facility Evacuation: No
Public Evacuation: No
Firemen at Scene: No
Receiving Water: NONE

Caller:
Name: MIKE MABEN
Address: 718 PATERS
CARLSTADT, NJ
Phone: 201-933-5490

Title: TRANSCO.GAS PIPELN

Responsible Party:
RP: Known
Contact: MIKE MABEN
Address: 718 PATERSON PLANK R
NJ
County: BERGEN
Name: Not reported
Phone: Not reported
Date: Not reported

Name: TRANSCO.GAS PIPELN
RP Municipality : CARLSTADT 07072
Phone: 201-933-5490
Title: Not reported
Time: Not reported

Local Municipality:
Name: CARLSTADT BORO
Phone: 201-438-4300
Date: 6/13/1996

Title: DISP.COLUMBO
Time: 03:17

Other:
Name: Not reported
Phone: Not reported
Date: Not reported

Title: Not reported
Time: Not reported

TRANSCONTINENTAL GAS PIPELINE CORP (Continued) **S101204220**

Incident:
Name: Not reported
Region: BFO-CAS
Date: 06/13/96
ITM: B
Incident Desc: Spill
Referred To: DRPSR
Telephone: Faxed,Mailed
Incident Time: Not reported
Wind Direction/Speed: Not reported
Notify Type: Not reported
Assistance Requested: No
Date A310 Letter Printed: Not reported
Date Local Authority Was Notified: Not reported
Date Update: Not reported
Date Report Faxed to Local Authority: Not reported
Local Authority Notification Date 1: Not reported
Local Authority Notification Date 2: Not reported
Local Authority Notification Date 3: Not reported
Location : Not reported
Other Location : Not reported
Location Site : Not reported
Location Tele : Not reported
Location Address : Not reported
Not reported
Location County : Not reported
Location Type : Not reported
Memo. Of Understanding : Not reported
Drill/trng Exercise : Not reported
Local Municipality Notified.: Not reported
Hazardous : Not reported
Incident Type : Not reported
Confidential : Not reported
Reporter Name : Not reported
Reporter Type : Not reported
Rep Received Date Not reported
Reporter Title : Not reported
Reporter Orgzn : Not reported
Reporter Address Not reported
Reporter County : Not reported
Not reported
Incident Status : Not reported
Incident Category Not reported
Incident Source : Not reported
Incident Address : Not reported
Incident County : Not reported
Road Closure : Not reported
DEP Requested : Not reported
Status at Spill: SPILL DUE TO PUMP MALFUNCTION ON OIL WATER SUMP. CLEANUP IN PROGRESS.
Comments: Not reported
Facility Status: Not reported
Spill Comments: Not reported

D20
ENE
1/2-1
3030 ft.

TRANSCONT GAS PIPELINE CORP STATION 240 **LUST S104387792**
718 PATERSON PLANK RD **N/A**
CARLSTADT, NJ

Site 3 of 3 in cluster D

Relative:
Lower

Actual:
4 ft.

LUST:
Case ID: 88-11-03-1805
Facility Status: Assigned To Program
Facility Phone: (609) 984-9891
UST ID: 0052580
Lead Program Assigned to Case: Bureau of Underground Storage Tanks
TMS Number: Not reported

TRANSCONT GAS PIPELINE CORP STATION 240 (Continued) **S104387792**

Remedial Level:	Site has confirmed soil and ground water contamination.
Case Manager:	Thomas Grzymski
No Further Action:	Not reported
RAW Approved:	Y
CEA:	Y
Date CEA Lifted:	Not reported
Dead Notice:	N

E21 **AN CORP REALTY** **SHWS U003106671**
SSW **RTE 3 / S SERVICE RD** **UST N/A**
1/2-1 **EAST RUTHERFORD BORO, NJ 07073**
3079 ft.

Site 1 of 2 in cluster E

Relative: Lower

Actual: 2 ft.

SHWS:

Facility ID:	NJL800242539	Case ID:	312617
Contact:	Bureau of Underground Storage Tanks		
Case Status:	NFA for Partial Area of Site		
Sub Section Code:	C		
Status Date:	03/26/1998		
Site Municipality:	212		
Sub Section Label:	SITES WITH CLOSED CASE(S) WITH RESTRICTIONS		
Remedial Action Type:	Not reported		
CEA/DER:	CEA - Classification Exeption Area		

UST:

Facility ID:	031261
Tank Status:	Removed
Tank Status Date:	3/27/1995
Tank Number:	C001
Tank Contents:	Leaded Gasoline
Tank Compliance:	No
Organization:	Not Identified
Owner Name:	Not Identified Not Identified
Install Date :	1/1/1944
Compliance Upgrade? :	No
Compliance Monitoring? :	No
Overfill Protection :	No
Spill Containment Fill Pipe :	No
Tank Wellhead Protection :	Not reported
Tank Id :	TANK-1
Contact Type(UST Reg) :	Facility Operator
Contact Address (UST Reg) :	Not reported

Monitor

Tank ID:	TANK-1
Tank Number:	C001
Tank / Pipe:	Pipe
Type:	None
Tank ID:	TANK-1
Tank Number:	C001
Tank / Pipe:	Tank
Type:	None

Tankpipe

Tank ID:	TANK-1
Tank Number:	C001
Tank / Pipe:	Pipe
Construction Type:	Bare steel

AN CORP REALTY (Continued) **U003106671**

Tank ID: TANK-1
Tank Number: C001
Tank / Pipe: Tank
Construction Type: Bare steel

Facility ID: 031261
Tank Status: Removed
Tank Status Date: 3/28/1995
Tank Number: C002
Tank Contents: Medium Diesel Fuel (No. 2-D)
Tank Compliance: No
Organization: Not Identified
Owner Name: Not Identified Not Identified
Install Date : 1/1/1944
Compliance Upgrade? : No
Compliance Monitoring? : No
Overfill Protection : No
Spill Containment Fill Pipe : No
Tank Wellhead Protection : Not reported
Tank Id : TANK-2
Contact Type(UST Reg) : Facility Operator
Contact Address (UST Reg) : Not reported
Monitor
Tank ID: TANK-2
Tank Number: C002
Tank / Pipe: Pipe
Type: None

Tank ID: TANK-2
Tank Number: C002
Tank / Pipe: Tank
Type: None
Tankpipe
Tank ID: TANK-2
Tank Number: C002
Tank / Pipe: Pipe
Construction Type: Bare steel

Tank ID: TANK-2
Tank Number: C002
Tank / Pipe: Tank
Construction Type: Bare steel

E22 **A.N. CORPORATION REALTY (FORMER)** **LUST** **S104392291**
SSW **RTE 3 S SERVICE RD** **N/A**
1/2-1 **EAST RUTHERFORD, NJ**
3079 ft.

Site 2 of 2 in cluster E

Relative:
Lower

Actual:
2 ft.

LUST:
Case ID: 96-03-27-1553-00
Facility Status: Site Issued Letter of No Further Action for Area(s) Of Concern
Facility Phone: (609) 633-1275
UST ID: 0312617
Lead Program Assigned to Case: Bureau of Underground Storage Tanks
TMS Number: C96-0098
Remedial Level: Site has confirmed soil and ground water contamination.
Case Manager: Tim Nuss

A.N. CORPORATION REALTY (FORMER) (Continued) **S104392291**

No Further Action:	3/26/1998 0:00:00
RAW Approved:	Not reported
CEA:	Y
Date CEA Lifted:	Not reported
Dead Notice:	Not reported

F23 **AMERCHEM CORP** **SHWS** **U000360770**
NE **197 WASHINGTON AVE** **NJ Spills** **N/A**
1/2-1 **CARLSTADT BORO, NJ 07072** **UST**
3339 ft. **NJ Release**

Site 1 of 2 in cluster F

Relative: Lower

Actual: 5 ft.

SHWS:

Facility ID:	NJL500046883	Case ID:	E96203
Contact:	Bureau of Env Evaluation, Cleanup & Responsibility Assessment		
Case Status:	ACTIVE		
Sub Section Code:	A		
Status Date:	01/22/1997		
Site Municipality:	205		
Sub Section Label:	SITES WITH ON-SITE SOURCE(S) OF CONTAMINATION		
Remedial Action Type:	Not reported		
CEA/DER:	Not reported		

NJ Release:

Facility ID:	1253	Case Number:	88-02-26-1049
Date Received:	02/26/88	Operator:	BOB
Location:	Other	Nature of Incident:	Citizen
Facility Phone:	Not reported		
Date of Incident:	02/26/88	Time of Incident:	10:49
Substance(s):	UNKNOWN		
Substance Type:	Not reported	Substance Identity:	Known
A310 Letter:	Not reported	TCPA Chemical:	Not reported
Hazrds Material:	No	CAS Number:	Not reported
COMU:	0205	Ref. Code:	001
Amnt Released:	UNK		
Release Type:	Continuous	Contained:	Unknown
Injuries:	No	Facility Evacuation:	No
Public Exposure:	No	Public Evacuation:	No
Police at Scene:	Yes	Firemen at Scene:	Yes
Contamination of:	Not reported	Receiving Water:	Not reported
Reporter Name :	Not reported		
Reporter Type :	Not reported	Rep Receive Date :	Not reported
Reporter Title :	Not reported	Reporter Org :	Not reported
Reporter Address	Not reported	Reporter County :	Not reported
	Not reported		
Incident Status :	Not reported		
Incident Category	Not reported		
Incident Source :	Not reported		
Incident Address :	Not reported		
Incident County :	Not reported	Confidential :	Not reported
Road Closure :	Not reported	DEP Requested :	Not reported

Caller:

Name:	MICHELE LAZER	Title:	HACKENSACK MDWLNS
Address:	Not reported		
Telephone:	201-460-1700		

Responsible Party:

Resp Party:	Known	RP Name:	AMERICHEN CORP
Contact:	Not reported	Title:	Not reported
Address:	197 WASHINGTON AVE		

AMERCHEM CORP (Continued) **U000360770**

	NJ		
County:	BERGEN	Telephone:	Not reported
Municipality:	CARLSTADT		
Spill:			
Name:	JIM HURLEY	Title:	NJSP
Telephone:	882-2000		
Date:	02/26/88	Time:	11:12
Local Municipality:			
Name:	Not reported	Municipality Title:	Not reported
Telephone:	Not reported		
Date:	Not reported	Time:	Not reported
Other:			
Name:	Not reported	Title:	Not reported
Telephone:	Not reported		
Date:	Not reported	Time:	Not reported
Incident:			
Name:	BART	Referred To:	DEQ
Region:	ER1	Telephone:	201-669-3959
Date:	02/26/88	Incident Time:	11:03
ITM:	T		
Name:	JOAN	Referred To:	DHWM
Region:	Metro	Telephone:	201-669-3960
Date:	2/26/1988	Incident Time:	11:16
ITM:	T		

Incident Description:	OTHER ABANDONED DRUM
Wind Direction/Speed:	0
Location :	Not reported
Other Location :	Not reported
Location Type :	Not reported
Local Municipality Notified :	Not reported
Hazardous :	Not reported
Incident Type :	Not reported
Memo. Of Understanding :	Not reported
Drill/trng Exercise :	Not reported
Notify Type:	Not reported
Road Closed :	Not reported
Direction :	Not reported
Assistance Requested:	Yes
Date A310 Letter Printed:	Not reported
Date Local Authority Was Notified:	Not reported
Date Update:	Not reported
Date Report Faxed to Local Authority:	Not reported
Local Authority Notification Date 1:	Not reported
Local Authority Notification Date 2:	Not reported
Local Authority Notification Date 3:	Not reported
Facility Type:	Municipal
Status at Spill:	Not reported
Comments:	Not reported

NJ Spill:

Facility ID:	7305	Case Number:	94-4-29-1741-54
Date Received:	04/29/94	Operator:	JIMS
Location:	Facility	Nature of Incident:	Facility
Facility Phone:	Not reported		
Facility Phone:	Commercial		
Date of Incident:	04/26/94	Time of Incident:	16:00
Substance(s):	LACQUER		
Substance Type:	Liquid	Substance Identity:	Suspected

AMERCHEM CORP (Continued) **U000360770**

A310 Letter: Yes
Hazrds Material: Yes
COMU: 0205
Amnt Released: UNKNOWN
Release Type: Terminated
Injuries: No
Public Exposure: No
Police at Scene: No
Contamination of: Land
Caller:
Name: GREG FAHRY
Address: RIDGEFIEL, NJ
Phone: 201-440-7672
Responsible Party:
RP: Known
Contact: CHARLES EIBER
Address: 24 GRAHAM TERRACE
NJ
County: BERGEN
Name: Not reported
Phone: Not reported
Date: Not reported
Local Municipality:
Name: CARLSTADT BORO
Phone: 201-438-4300
Date: 04/29/94
Other:
Name: Not reported
Phone: Not reported
Date: Not reported
Incident:
Name: Not reported
Region: BFO-CAS
Date: 04/29/94
ITM: B
Incident Desc: Spill
Wind Direction/Speed: Not reported
Notify Type: Not reported
Assistance Requested: No
Date A310 Letter Printed: / /
Date Local Authority Was Notified: Not reported
Date Update: Not reported
Date Report Faxed to Local Authority: Not reported
Local Authority Notification Date 1: Not reported
Local Authority Notification Date 2: Not reported
Local Authority Notification Date 3: Not reported
Location : Not reported
Other Location : Not reported
Location Site : Not reported
Location Tele : Not reported
Location Address : Not reported
Not reported
Location County : Not reported
Location Type : Not reported
Memo. Of Understanding : Not reported
Drill/trng Exercise : Not reported
Local Municipality Notified : Not reported

TCPA Chemical: No
CAS Number: Not reported
Ref. Code: 101
Release VE: Not reported
Contained: Yes
Facility Evacuation: No
Public Evacuation: No
Firemen at Scene: No
Receiving Water: Not reported

Title: FUEL TANK MAINT SV

Name: AMERCHEM CORP
RP Municipality : SADDLE BROOK

Phone: Not reported
Title: Not reported

Time: Not reported

Title: OPER 102

Time: 18:05

Title: Not reported

Time: Not reported

Referred To: DRPSR
Telephone: Faxed,Mailed
Incident Time: Not reported

AMERCHEM CORP (Continued) **U000360770**

Hazardous : Not reported
Incident Type : Not reported
Confidential : Not reported
Reporter Name : Not reported
Reporter Type : Not reported
Rep Received Date Not reported
Reporter Title : Not reported
Reporter Orgzn : Not reported
Reporter Address Not reported
Reporter County : Not reported
Not reported
Incident Status : Not reported
Incident Category Not reported
Incident Source : Not reported
Incident Address : Not reported
Incident County : Not reported
Road Closure : Not reported
DEP Requested : Not reported
Status at Spill: 5 CANS HAD PINHOLES AND OTHER 25 CANS DRUMED CLEANUP BEING DONE
Comments: Not reported
Facility Status: Not reported
Spill Comments: Not reported

UST:
Facility ID: 011108
Tank Status: Removed
Tank Status Date: 1/1/1967
Tank Number: 1
Tank Contents: Leaded Gasoline
Tank Compliance: No
Organization: Not Identified
Owner Name: Not Identified Not Identified
Install Date : 1/1/1967
Compliance Upgrade? : No
Compliance Monitoring? : No
Overfill Protection : No
Spill Containment Fill Pipe : No
Tank Wellhead Protection : Not reported
Tank Id : TANK-1
Contact Type(UST Reg) : Facility Operator
Contact Address (UST Reg) : Not reported
Monitor
Tank ID: TANK-1
Tank Number: 1
Tank / Pipe: Pipe
Type: None

Tank ID: TANK-1
Tank Number: 1
Tank / Pipe: Tank
Type: None
Tankpipe
Tank ID: TANK-1
Tank Number: 1
Tank / Pipe: Pipe
Construction Type: Other

Tank ID: TANK-1
Tank Number: 1
Tank / Pipe: Tank
Construction Type: CONVERSION (NON-NULLABLE)

F24 NE 1/2-1 3415 ft. **STELLA D ORO BISCUIT CO** **LUST** **S105486412**
210 WASHINGTON AVE **N/A**
CARLSTADT, NJ

Site 2 of 2 in cluster F

Relative: Lower

Actual: 5 ft.

LUST:

Case ID:	Not reported
Facility Status:	Site Issued Letter of No Further Action for Area(s) Of Concern
Facility Phone:	(609) 633-8110
UST ID:	0247872
Lead Program Assigned to Case:	Bureau of Field Operations - Initial Notice Section
TMS Number:	C93-2471
Remedial Level:	Site has 1 area of concern with 1 media of concern.
Case Manager:	Maria Brimat
No Further Action:	6/23/1994 0:00:00
RAW Approved:	Not reported
CEA:	Not reported
Date CEA Lifted:	Not reported
Dead Notice:	Not reported

G25 East 1/2-1 3546 ft. **STONE SURFACES CO** **LUST** **S105695214**
890 PATERSON PLANK RD **NJ Release** **N/A**
EAST RUTHERFORD BORO, NJ

Site 1 of 3 in cluster G

Relative: Lower

Actual: 2 ft.

LUST:

Case ID:	02-06-13-1317-58
Facility Status:	Case Awaiting Assignment
Facility Phone:	Not reported
UST ID:	0077385
Lead Program Assigned to Case:	Bureau of Field Operations - Initial Notice Section
TMS Number:	Not reported
Remedial Level:	Not reported
Case Manager:	Not reported
No Further Action:	Not reported
RAW Approved:	Not reported
CEA:	Not reported
Date CEA Lifted:	Not reported
Dead Notice:	Not reported

NJ Release:

Facility ID:	24012	Case Number:	02-06-13-1317-58
Date Received:	06/13/02	Operator:	Not reported
Location:	Not reported	Nature of Incident:	Not reported
Facility Phone:	Not reported		
Date of Incident:	06/13/02	Time of Incident:	Not reported
Substance(s):	Not reported		
Substance Type:	Not reported	Substance Identity:	Not reported
A310 Letter:	Not reported	TCPA Chemical:	Not reported
Hazrds Material:	Not reported	CAS Number:	Not reported
COMU:	Not reported	Ref. Code:	Not reported
Amnt Released:	Not reported		
Release Type:	Not reported	Contained:	Not reported
Injuries:	No	Facility Evacuation:	No
Public Exposure:	No	Public Evacuation:	No
Police at Scene:	No	Firemen at Scene:	No
Contamination of:	Not reported	Receiving Water:	Not reported
Reporter Name :	GWEN FITZPATRICK		
Reporter Type :	Other	Rep Receive Date :	06/13/02

STONE SURFACES CO (Continued) **S105695214**

Reporter Title :	Not reported	Reporter Org :	SSG INC
Reporter Address	2033 RTE 130 SOUTH South Brunswick Twp, NJ 08852	Reporter County :	Middlesex
Incident Status :	Terminated		
Incident Category	Facility		
Incident Source :	STONE SURFACES CO		
Incident Address :	890 PATERSON PLANK RD Bergen, NJ 07073		
Incident County :	Bergen	Confidential :	Not reported
Road Closure :	No	DEP Requested :	No
Caller:			
Name:	FELICE CAPPUCCIA	Title:	Not reported
Address:	Not reported		
Telephone:	Not reported		
Responsible Party:			
Resp Party:	Not reported	RP Name:	Not reported
Contact:	Not reported	Title:	Not reported
Address:	Not reported		
County:	Not reported	Telephone:	Not reported
Municipality:	Not reported		
Spill:			
Name:	Not reported	Title:	Not reported
Telephone:	Not reported		
Date:	Not reported	Time:	Not reported
Local Municipality:			
Name:	Not reported	Municipality Title:	Not reported
Telephone:	Not reported		
Date:	Not reported	Time:	Not reported
Other:			
Name:	Not reported	Title:	Not reported
Telephone:	Not reported		
Date:	Not reported	Time:	Not reported
Incident:			
Name:	Not reported	Referred To:	Not reported
Region:	Not reported	Telephone:	Not reported
Date:	Not reported	Incident Time:	Not reported
ITM:	Not reported		

Incident Description:	Not reported
Wind Direction/Speed:	Not reported
Location :	Not reported
Other Location :	Not reported
Location Type :	Not reported
Local Municipality Notified :	Not reported
Hazardous :	Not reported
Incident Type :	Underground Storage
Memo. Of Understanding :	Not reported
Drill/trng Exercise :	Not reported
Notify Type:	Not reported
Road Closed :	Not reported
Direction :	Not reported
Assistance Requested:	Not reported
Date A310 Letter Printed:	Not reported
Date Local Authority Was Notified:	Not reported
Date Update:	Not reported
Date Report Faxed to Local Authority:	Not reported
Local Authority Notification Date 1:	Not reported
Local Authority Notification Date 2:	Not reported

STONE SURFACES CO (Continued) **S105695214**

Local Authority Notification Date 3: Not reported
Facility Type: Not reported
Status at Spill: Not reported
Comments: Not reported

G26 **MEADOWLANDS PLATING & FINISHING INC.** **CERCLIS** **1000125184**
East **890 PATERSON PLANK ROAD** **RCRA-SQG** **NJD002405736**
1/2-1 **EAST RUTHERFORD, NJ 07073** **FINDS**
3546 ft. **UST**

Site 2 of 3 in cluster G

Relative:
Lower

Actual:
2 ft.

CERCLIS Classification Data:
Federal Facility: Not a Federal Facility
Non NPL Status: Removal Only Site (No Site Assessment Work Needed)
NPL Status: Not on the NPL
Site Description: The NJDEP responded on 9/2/98 to a report of a tanking leaking at this abandoned plating facility. The NJDEP referred the site to EPA initially responded on 9/8/98. An ERA was performed on 9/11/98.

CERCLIS Assessment History:

Assessment:	REMOVAL ASSESSMENT	Completed:	09/21/1998
Assessment:	ADMIN ORDER ON CONSENT	Completed:	02/04/1999
Assessment:	PRP REMOVAL	Completed:	02/24/1999
Assessment:	NON-NPL PRP SEARCH	Completed:	03/26/1999
Assessment:	REMOVAL	Completed:	06/16/1999
Assessment:	JUDICIAL/CIVIL JUDGMENT	Completed:	05/31/2002
Assessment:	CONSENT AGREEMENT (ADMINISTRATIVE)	Completed:	01/09/2003
Assessment:	CONSENT AGREEMENT (ADMINISTRATIVE)	Completed:	03/14/2003
Assessment:	COST RECOVERY NEGOTIATIONS	Completed:	06/30/2003

CERCLIS Site Status:
Not reported

RCRAInfo:
Owner: TOP NOTCH REALTY INC
(201) 939-9390
EPA ID: NJD002405736

Contact: Not reported

Classification: Small Quantity Generator
TSDF Activities: Not reported

Violation Status: Violations exist

Regulation Violated: Not reported
Area of Violation: GENERATOR-ALL REQUIREMENTS (OVERSIGHT)
Date Violation Determined: 09/14/1995
Actual Date Achieved Compliance: 04/02/1996

Enforcement Action: WRITTEN INFORMAL
Enforcement Action Date: 09/14/1995
Penalty Type: Not reported

Regulation Violated: Not reported
Area of Violation: GENERATOR-LAND BAN REQUIREMENTS
Date Violation Determined: 09/14/1995
Actual Date Achieved Compliance: 04/02/1996

Enforcement Action: WRITTEN INFORMAL
Enforcement Action Date: 09/14/1995
Penalty Type: Not reported

Regulation Violated: Not reported
Area of Violation: GENERATOR-MANIFEST REQUIREMENTS

MEADOWLANDS PLATING & FINISHING INC. (Continued) **1000125184**

Date Violation Determined:	09/14/1995
Actual Date Achieved Compliance:	04/02/1996
Enforcement Action:	WRITTEN INFORMAL
Enforcement Action Date:	09/14/1995
Penalty Type:	Not reported
Regulation Violated:	Not reported
Area of Violation:	GENERATOR-ALL REQUIREMENTS (OVERSIGHT)
Date Violation Determined:	11/21/1994
Actual Date Achieved Compliance:	01/06/1995
Enforcement Action:	WRITTEN INFORMAL
Enforcement Action Date:	11/21/1994
Penalty Type:	Not reported
Regulation Violated:	Not reported
Area of Violation:	GENERATOR-ALL REQUIREMENTS (OVERSIGHT)
Date Violation Determined:	11/21/1994
Actual Date Achieved Compliance:	01/06/1995
Enforcement Action:	WRITTEN INFORMAL
Enforcement Action Date:	11/21/1994
Penalty Type:	Not reported
Regulation Violated:	Not reported
Area of Violation:	GENERATOR-ALL REQUIREMENTS (OVERSIGHT)
Date Violation Determined:	06/07/1989
Actual Date Achieved Compliance:	07/06/1989
Enforcement Action:	WRITTEN INFORMAL
Enforcement Action Date:	06/07/1989
Penalty Type:	Not reported
Regulation Violated:	Not reported
Area of Violation:	GENERATOR-ALL REQUIREMENTS (OVERSIGHT)
Date Violation Determined:	06/07/1989
Actual Date Achieved Compliance:	07/06/1989
Enforcement Action:	WRITTEN INFORMAL
Enforcement Action Date:	06/07/1989
Penalty Type:	Not reported
Regulation Violated:	Not reported
Area of Violation:	GENERATOR-ALL REQUIREMENTS (OVERSIGHT)
Date Violation Determined:	06/07/1989
Actual Date Achieved Compliance:	07/06/1989
Enforcement Action:	WRITTEN INFORMAL
Enforcement Action Date:	08/25/1989
Penalty Type:	Not reported
Enforcement Action:	WRITTEN INFORMAL
Enforcement Action Date:	06/07/1989
Penalty Type:	Not reported
Regulation Violated:	Not reported
Area of Violation:	GENERATOR-LAND BAN REQUIREMENTS
Date Violation Determined:	06/07/1989
Actual Date Achieved Compliance:	09/14/1989
Enforcement Action:	WRITTEN INFORMAL
Enforcement Action Date:	08/25/1989
Penalty Type:	Not reported

MEADOWLANDS PLATING & FINISHING INC. (Continued) **1000125184**

Penalty Summary:

Penalty Description	Penalty Date	Penalty Amount	Lead Agency
Proposed Monetary Penalty	11/29/1995	10000	STATE

There are 9 violation record(s) reported at this site:

Evaluation	Area of Violation	Date of Compliance
Compliance Schedule Evaluation	GENERATOR-ALL REQUIREMENTS (OVERSIGHT)	19960402
	GENERATOR-LAND BAN REQUIREMENTS	19960402
	GENERATOR-MANIFEST REQUIREMENTS	19960402
Compliance Schedule Evaluation	GENERATOR-ALL REQUIREMENTS (OVERSIGHT)	19960402
	GENERATOR-LAND BAN REQUIREMENTS	19960402
	GENERATOR-MANIFEST REQUIREMENTS	19960402
Compliance Schedule Evaluation	GENERATOR-ALL REQUIREMENTS (OVERSIGHT)	19960402
	GENERATOR-LAND BAN REQUIREMENTS	19960402
	GENERATOR-MANIFEST REQUIREMENTS	19960402
CDI	GENERATOR-ALL REQUIREMENTS (OVERSIGHT)	19960402
	GENERATOR-LAND BAN REQUIREMENTS	19960402
	GENERATOR-MANIFEST REQUIREMENTS	19960402
Compliance Schedule Evaluation	GENERATOR-ALL REQUIREMENTS (OVERSIGHT)	19950106
	GENERATOR-ALL REQUIREMENTS (OVERSIGHT)	19950106
Compliance Evaluation Inspection	GENERATOR-ALL REQUIREMENTS (OVERSIGHT)	19950106
	GENERATOR-ALL REQUIREMENTS (OVERSIGHT)	19950106
Compliance Evaluation Inspection	GENERATOR-ALL REQUIREMENTS (OVERSIGHT)	19890706
	GENERATOR-ALL REQUIREMENTS (OVERSIGHT)	19890706
	GENERATOR-ALL REQUIREMENTS (OVERSIGHT)	19890706
	GENERATOR-LAND BAN REQUIREMENTS	19890914

CT MANIFEST

Click this hyperlink while viewing on your computer to access additional CT MANIFEST detail in the EDR Site Report.

FINDS:

Other Pertinent Environmental Activity Identified at Site:
AEROMETRIC INFORMATION RETRIEVAL SYSTEM/AIRS FACILITY SYSTEM
COMPREHENSIVE ENVIRONMENTAL RESPONSE, COMPENSATION AND INFORMATION SYSTEM
INTEGRATED COMPLIANCE INFORMATION SYSTEM
NATIONAL COMPLIANCE DATABASE SYSTEM
RESOURCE CONSERVATION AND RECOVERY ACT INFORMATION SYSTEM
TOXIC CHEMICAL RELEASE INVENTORY SYSTEM

UST:

Facility ID:	007738
Tank Status:	In-use
Tank Status Date:	1/1/1987
Tank Number:	0001
Tank Contents:	U. OTHER: UNKNOWN
Tank Compliance:	No
Organization:	Not Identified
Owner Name:	Not Identified Not Identified
Install Date :	1/1/1987
Compliance Upgrade? :	No
Compliance Monitoring? :	No
Overfill Protection :	No
Spill Containment Fill Pipe :	No
Tank Wellhead Protection :	Not reported

MEADOWLANDS PLATING & FINISHING INC. (Continued) **1000125184**

Tank Id :	TANK-1
Contact Type(UST Reg) :	Facility Operator
Contact Address (UST Reg) :	Not reported
Monitor	
Tank ID:	TANK-1
Tank Number:	0001
Tank / Pipe:	Pipe
Type:	None
Tank ID:	TANK-1
Tank Number:	0001
Tank / Pipe:	Tank
Type:	None
Tankpipe	
Tank ID:	TANK-1
Tank Number:	0001
Tank / Pipe:	Pipe
Construction Type:	Fiberglass-reinforced plastic
Tank ID:	TANK-1
Tank Number:	0001
Tank / Pipe:	Tank
Construction Type:	Fiberglass-reinforced plastic
Facility ID:	007738
Tank Status:	In-use
Tank Status Date:	1/1/1987
Tank Number:	0002
Tank Contents:	U. OTHER: UNKNOWN
Tank Compliance:	No
Organization:	Not Identified
Owner Name:	Not Identified Not Identified
Install Date :	1/1/1987
Compliance Upgrade? :	No
Compliance Monitoring? :	No
Overfill Protection :	No
Spill Containment Fill Pipe :	No
Tank Wellhead Protection :	Not reported
Tank Id :	TANK-2
Contact Type(UST Reg) :	Facility Operator
Contact Address (UST Reg) :	Not reported
Monitor	
Tank ID:	TANK-2
Tank Number:	0002
Tank / Pipe:	Pipe
Type:	None
Tank ID:	TANK-2
Tank Number:	0002
Tank / Pipe:	Tank
Type:	None
Tankpipe	
Tank ID:	TANK-2
Tank Number:	0002
Tank / Pipe:	Pipe
Construction Type:	Fiberglass-reinforced plastic

MEADOWLANDS PLATING & FINISHING INC. (Continued) **1000125184**

Tank ID:	TANK-2
Tank Number:	0002
Tank / Pipe:	Tank
Construction Type:	Fiberglass-reinforced plastic
Facility ID:	007738
Tank Status:	In-use
Tank Status Date:	1/1/1987
Tank Number:	0003
Tank Contents:	Home Heating Oil (No. 2)
Tank Compliance:	No
Organization:	Not Identified
Owner Name:	Not Identified Not Identified
Install Date :	1/1/1987
Compliance Upgrade? :	No
Compliance Monitoring? :	No
Overfill Protection :	No
Spill Containment Fill Pipe :	No
Tank Wellhead Protection :	Not reported
Tank Id :	TANK-3
Contact Type(UST Reg) :	Facility Operator
Contact Address (UST Reg) :	Not reported
Monitor	
Tank ID:	TANK-3
Tank Number:	0003
Tank / Pipe:	Pipe
Type:	None
Tank ID:	TANK-3
Tank Number:	0003
Tank / Pipe:	Tank
Type:	None
Tankpipe	
Tank ID:	TANK-3
Tank Number:	0003
Tank / Pipe:	Pipe
Construction Type:	Bare steel
Tank ID:	TANK-3
Tank Number:	0003
Tank / Pipe:	Tank
Construction Type:	Bare steel
Facility ID:	007738
Tank Status:	In-use
Tank Status Date:	1/1/1987
Tank Number:	0004
Tank Contents:	Unleaded Gasoline
Tank Compliance:	No
Organization:	Not Identified
Owner Name:	Not Identified Not Identified
Install Date :	1/1/1987
Compliance Upgrade? :	No
Compliance Monitoring? :	No
Overfill Protection :	No
Spill Containment Fill Pipe :	No

MEADOWLANDS PLATING & FINISHING INC. (Continued) **1000125184**

Tank Wellhead Protection :	Not reported
Tank Id :	TANK-4
Contact Type(UST Reg) :	Facility Operator
Contact Address (UST Reg) :	Not reported
Monitor	
Tank ID:	TANK-4
Tank Number:	0004
Tank / Pipe:	Pipe
Type:	None
Tank ID:	TANK-4
Tank Number:	0004
Tank / Pipe:	Tank
Type:	None
Tankpipe	
Tank ID:	TANK-4
Tank Number:	0004
Tank / Pipe:	Pipe
Construction Type:	Bare steel
Tank ID:	TANK-4
Tank Number:	0004
Tank / Pipe:	Tank
Construction Type:	Bare steel
Facility ID:	007738
Tank Status:	Abandoned in Place
Tank Status Date:	1/1/1987
Tank Number:	0005
Tank Contents:	Unleaded Gasoline
Tank Compliance:	No
Organization:	Not Identified
Owner Name:	Not Identified Not Identified
Install Date :	1/1/1987
Compliance Upgrade? :	No
Compliance Monitoring? :	No
Overfill Protection :	No
Spill Containment Fill Pipe :	No
Tank Wellhead Protection :	Not reported
Tank Id :	TANK-5
Contact Type(UST Reg) :	Facility Operator
Contact Address (UST Reg) :	Not reported
Monitor	
Tank ID:	TANK-5
Tank Number:	0005
Tank / Pipe:	Pipe
Type:	None
Tank ID:	TANK-5
Tank Number:	0005
Tank / Pipe:	Tank
Type:	None
Tankpipe	
Tank ID:	TANK-5
Tank Number:	0005
Tank / Pipe:	Pipe
Construction Type:	Other

MEADOWLANDS PLATING & FINISHING INC. (Continued) **1000125184**

Tank ID:	TANK-5
Tank Number:	0005
Tank / Pipe:	Tank
Construction Type:	Other
Facility ID:	007738
Tank Status:	Abandoned in Place
Tank Status Date:	1/1/1987
Tank Number:	0006
Tank Contents:	Unleaded Gasoline
Tank Compliance:	No
Organization:	Not Identified
Owner Name:	Not Identified Not Identified
Install Date :	1/1/1987
Compliance Upgrade? :	No
Compliance Monitoring? :	No
Overfill Protection :	No
Spill Containment Fill Pipe :	No
Tank Wellhead Protection :	Not reported
Tank Id :	TANK-6
Contact Type(UST Reg) :	Facility Operator
Contact Address (UST Reg) :	Not reported
Monitor	
Tank ID:	TANK-6
Tank Number:	0006
Tank / Pipe:	Pipe
Type:	None
Tank ID:	TANK-6
Tank Number:	0006
Tank / Pipe:	Tank
Type:	None
Tankpipe	
Tank ID:	TANK-6
Tank Number:	0006
Tank / Pipe:	Pipe
Construction Type:	Other
Tank ID:	TANK-6
Tank Number:	0006
Tank / Pipe:	Tank
Construction Type:	Other

G27 **MR TONGS KITCHEN** **LUST U003195223**
East **900 PATERSON PLANK RD** **UST N/A**
1/2-1 **EAST RUTHERFORD BORO, NJ 07073** **NJ Release**
3555 ft.

Site 3 of 3 in cluster G

Relative:
Lower

Actual:
2 ft.

LUST:

Case ID:	00-09-07-1206-12
Facility Status:	Site Issued Letter of No Further Action for Area(s) Of Concern
Facility Phone:	(609) 292-9519
UST ID:	0321202
Lead Program Assigned to Case:	Bureau of Field Operations - Initial Notice Section
TMS Number:	C00-0749
Remedial Level:	Site has 1 area of concern with 1 media of concern.
Case Manager:	Corbin Weck

MR TONGS KITCHEN (Continued) **U003195223**

No Further Action:	11/8/2000 0:00:00
RAW Approved:	Not reported
CEA:	Not reported
Date CEA Lifted:	Not reported
Dead Notice:	Not reported

NJ Release:

Facility ID:	12300	Case Number:	97-9-4-1233-43
Date Received:	09/04/97	Operator:	JULIE1
Location:	Facility	Nature of Incident:	Other
Facility Phone:	Not reported		
Date of Incident:	09/04/97	Time of Incident:	Not reported
Substance(s):	NONE		
Substance Type:	Not reported	Substance Identity:	Known
A310 Letter:	No	TCPA Chemical:	No
Hazrds Material:	No	CAS Number:	Not reported
COMU:	0212	Ref. Code:	101
Amnt Released:	NONE		
Release Type:	Not reported	Contained:	Not reported
Injuries:	No	Facility Evacuation:	No
Public Exposure:	No	Public Evacuation:	No
Police at Scene:	No	Firemen at Scene:	No
Contamination of:	N	Receiving Water:	Not reported
Reporter Name :	Not reported		
Reporter Type :	Not reported	Rep Receive Date :	Not reported
Reporter Title :	Not reported	Reporter Org :	Not reported
Reporter Address	Not reported	Reporter County :	Not reported
	Not reported		
Incident Status :	Not reported		
Incident Category	Not reported		
Incident Source :	Not reported		
Incident Address :	Not reported		
Incident County :	Not reported	Confidential :	Not reported
Road Closure :	Not reported	DEP Requested :	Not reported

Caller:

Name:	MARK SCANEL	Title:	SCANEL COMP
Address:	NJ		
Telephone:	201-845-7274		

Responsible Party:

Resp Party:	Known	RP Name:	MR TONGS KITCHEN
Contact:	MISS CHI WAH SHUM	Title:	OWNER
Address:	900 PATERSON PLANK R		
	NJ		
County:	BERGEN	Telephone:	Not reported
Municipality:	EAST RUTHERFORD		

Spill:

Name:	Not reported	Title:	Not reported
Telephone:	Not reported		
Date:	Not reported	Time:	Not reported

Local Municipality:

Name:	Not reported	Municipality Title:	Not reported
Telephone:	Not reported		
Date:	Not reported	Time:	Not reported

Other:

Name:	Not reported	Title:	Not reported
Telephone:	Not reported		
Date:	Not reported	Time:	Not reported

Incident:

MR TONGS KITCHEN (Continued) **U003195223**

Name:	Not reported	Referred To:	DRPSR
Region:	BFO-CAS	Telephone:	Not reported
Date:	09/04/97	Incident Time:	Not reported
ITM:	B		

Incident Description:	U.S.T.
Wind Direction/Speed:	Not reported
Location :	Not reported
Other Location :	Not reported
Location Type :	Not reported
Local Municipality Notified :	Not reported
Hazardous :	Not reported
Incident Type :	Not reported
Memo. Of Understanding :	Not reported
Drill/trng Exercise :	Not reported
Notify Type:	Not reported
Road Closed :	Not reported
Direction :	Not reported
Assistance Requested:	No
Date A310 Letter Printed:	/ /
Date Local Authority Was Notified:	Not reported
Date Update:	/ /
Date Report Faxed to Local Authority:	/ /
Local Authority Notification Date 1:	Not reported
Local Authority Notification Date 2:	Not reported
Local Authority Notification Date 3:	Not reported
Facility Type:	Commercial
Status at Spill:	>1000 GAL UST AT SITE.CALLER FEELS TANK IS NOT BEING PROPERLY HANDLED.
Comments:	Not reported

UST:

Facility ID:	032120
Tank Status:	Removed
Tank Status Date:	9/7/2000
Tank Number:	0001
Tank Contents:	Leaded Gasoline
Tank Compliance:	No
Organization:	SHUMLY GOURMET CORP
Owner Name:	CHI WAH SHUM
Install Date :	1/1/1944
Compliance Upgrade? :	No
Compliance Monitoring? :	No
Overfill Protection :	No
Spill Containment Fill Pipe :	No
Tank Wellhead Protection :	Not reported
Tank Id :	TANK-1
Contact Type(UST Reg) :	Facility Operator
Contact Address (UST Reg) :	900 PATERSON PLANK RD East Rutherford, NJ 07073

Monitor

Tank ID:	TANK-1
Tank Number:	0001
Tank / Pipe:	Tank
Type:	None

Tankpipe

Tank ID:	TANK-1
Tank Number:	0001
Tank / Pipe:	Pipe
Construction Type:	Bare steel

MR TONGS KITCHEN (Continued) **U003195223**

Tank ID: TANK-1
Tank Number: 0001
Tank / Pipe: Tank
Construction Type: Bare steel

H28 **JAKE & TOMS MEADOWLAND SERVICE** **SHWS** **U000775862**
NE **204 WASHINGTON AVE** **UST** **N/A**
1/2-1 **CARLSTADT BORO, NJ 07072**
3616 ft.

Site 1 of 4 in cluster H

Relative:
Equal

Actual:
7 ft.

SHWS:
Facility ID: NJC876028077 Case ID: 263513
Contact: Bureau of Underground Storage Tanks
Case Status: ACTIVE
Sub Section Code: A
Status Date: 04/13/1989
Site Municipality: 205
Sub Section Label: SITES WITH ON-SITE SOURCE(S) OF CONTAMINATION
Remedial Action Type: Not reported
CEA/DER: Not reported

UST:
Facility ID: 026351
Tank Status: Removed
Tank Status Date: 6/1/1992
Tank Number: C006
Tank Contents: Leaded Gasoline
Tank Compliance: No
Organization: Not Identified
Owner Name: Not Identified Not Identified
Install Date : 1/1/1944
Compliance Upgrade? : No
Compliance Monitoring? : No
Overfill Protection : No
Spill Containment Fill Pipe : No
Tank Wellhead Protection : Not reported
Tank Id : TANK-1
Contact Type(UST Reg) : Facility Operator
Contact Address (UST Reg) : Not reported
Monitor
Tank ID: TANK-1
Tank Number: C006
Tank / Pipe: Pipe
Type: None

Tank ID: TANK-1
Tank Number: C006
Tank / Pipe: Tank
Type: None
Tankpipe
Tank ID: TANK-1
Tank Number: C006
Tank / Pipe: Pipe
Construction Type: Bare steel

Tank ID: TANK-1
Tank Number: C006

JAKE & TOMS MEADOWLAND SERVICE (Continued) **U000775862**

Tank / Pipe:	Tank
Construction Type:	Bare steel
Facility ID:	026351
Tank Status:	Removed
Tank Status Date:	6/1/1992
Tank Number:	C007
Tank Contents:	Leaded Gasoline
Tank Compliance:	No
Organization:	Not Identified
Owner Name:	Not Identified Not Identified
Install Date :	1/1/1944
Compliance Upgrade? :	No
Compliance Monitoring? :	No
Overfill Protection :	No
Spill Containment Fill Pipe :	No
Tank Wellhead Protection :	Not reported
Tank Id :	TANK-2
Contact Type(UST Reg) :	Facility Operator
Contact Address (UST Reg) :	Not reported
Monitor	
Tank ID:	TANK-2
Tank Number:	C007
Tank / Pipe:	Pipe
Type:	None
Tank ID:	TANK-2
Tank Number:	C007
Tank / Pipe:	Tank
Type:	None
Tankpipe	
Tank ID:	TANK-2
Tank Number:	C007
Tank / Pipe:	Pipe
Construction Type:	Bare steel
Tank ID:	TANK-2
Tank Number:	C007
Tank / Pipe:	Tank
Construction Type:	Bare steel
Facility ID:	026351
Tank Status:	Removed
Tank Status Date:	6/1/1992
Tank Number:	C008
Tank Contents:	Leaded Gasoline
Tank Compliance:	No
Organization:	Not Identified
Owner Name:	Not Identified Not Identified
Install Date :	1/1/1944
Compliance Upgrade? :	No
Compliance Monitoring? :	No
Overfill Protection :	No
Spill Containment Fill Pipe :	No
Tank Wellhead Protection :	Not reported
Tank Id :	TANK-3
Contact Type(UST Reg) :	Facility Operator

JAKE & TOMS MEADOWLAND SERVICE (Continued) **U000775862**

Contact Address (UST Reg) : Not reported
Monitor
Tank ID: TANK-3
Tank Number: C008
Tank / Pipe: Pipe
Type: None

Tank ID: TANK-3
Tank Number: C008
Tank / Pipe: Tank
Type: None
Tankpipe
Tank ID: TANK-3
Tank Number: C008
Tank / Pipe: Pipe
Construction Type: Bare steel

Tank ID: TANK-3
Tank Number: C008
Tank / Pipe: Tank
Construction Type: Bare steel

Facility ID: 026351
Tank Status: Removed
Tank Status Date: 6/1/1992
Tank Number: C009
Tank Contents: Waste Oil
Tank Compliance: No
Organization: Not Identified
Owner Name: Not Identified Not Identified
Install Date : 1/1/1944
Compliance Upgrade? : No
Compliance Monitoring? : No
Overfill Protection : No
Spill Containment Fill Pipe : No
Tank Wellhead Protection : Not reported
Tank Id : TANK-4
Contact Type(UST Reg) : Facility Operator
Contact Address (UST Reg) : Not reported
Monitor
Tank ID: TANK-4
Tank Number: C009
Tank / Pipe: Pipe
Type: None

Tank ID: TANK-4
Tank Number: C009
Tank / Pipe: Tank
Type: None
Tankpipe
Tank ID: TANK-4
Tank Number: C009
Tank / Pipe: Pipe
Construction Type: Bare steel

Tank ID: TANK-4
Tank Number: C009

JAKE & TOMS MEADOWLAND SERVICE (Continued) **U000775862**

Tank / Pipe:	Tank
Construction Type:	Bare steel
Facility ID:	026351
Tank Status:	Removed
Tank Status Date:	6/1/1992
Tank Number:	1
Tank Contents:	Leaded Gasoline
Tank Compliance:	No
Organization:	Not Identified
Owner Name:	Not Identified Not Identified
Install Date :	1/1/1969
Compliance Upgrade? :	No
Compliance Monitoring? :	No
Overfill Protection :	Yes
Spill Containment Fill Pipe :	Yes
Tank Wellhead Protection :	Not reported
Tank Id :	TANK-5
Contact Type(UST Reg) :	Facility Operator
Contact Address (UST Reg) :	Not reported
Monitor	
Tank ID:	TANK-5
Tank Number:	1
Tank / Pipe:	Pipe
Type:	None
Tank ID:	TANK-5
Tank Number:	1
Tank / Pipe:	Tank
Type:	None
Tankpipe	
Tank ID:	TANK-5
Tank Number:	1
Tank / Pipe:	Pipe
Construction Type:	Bare steel
Tank ID:	TANK-5
Tank Number:	1
Tank / Pipe:	Tank
Construction Type:	Bare steel
Facility ID:	026351
Tank Status:	Removed
Tank Status Date:	6/1/1992
Tank Number:	2
Tank Contents:	Light Diesel Fuel (No. 1-D)
Tank Compliance:	No
Organization:	Not Identified
Owner Name:	Not Identified Not Identified
Install Date :	1/1/1969
Compliance Upgrade? :	No
Compliance Monitoring? :	No
Overfill Protection :	Yes
Spill Containment Fill Pipe :	Yes
Tank Wellhead Protection :	Not reported
Tank Id :	TANK-6
Contact Type(UST Reg) :	Facility Operator

JAKE & TOMS MEADOWLAND SERVICE (Continued) **U000775862**

Contact Address (UST Reg) : Not reported
Monitor
Tank ID: TANK-6
Tank Number: 2
Tank / Pipe: Pipe
Type: None

Tank ID: TANK-6
Tank Number: 2
Tank / Pipe: Tank
Type: None
Tankpipe
Tank ID: TANK-6
Tank Number: 2
Tank / Pipe: Pipe
Construction Type: Bare steel

Tank ID: TANK-6
Tank Number: 2
Tank / Pipe: Tank
Construction Type: Bare steel

Facility ID: 026351
Tank Status: Removed
Tank Status Date: 6/1/1992
Tank Number: 3
Tank Contents: Unleaded Gasoline
Tank Compliance: No
Organization: Not Identified
Owner Name: Not Identified Not Identified
Install Date : 1/1/1972
Compliance Upgrade? : No
Compliance Monitoring? : No
Overfill Protection : Yes
Spill Containment Fill Pipe : Yes
Tank Wellhead Protection : Not reported
Tank Id : TANK-7
Contact Type(UST Reg) : Facility Operator
Contact Address (UST Reg) : Not reported
Monitor
Tank ID: TANK-7
Tank Number: 3
Tank / Pipe: Pipe
Type: None

Tank ID: TANK-7
Tank Number: 3
Tank / Pipe: Tank
Type: None
Tankpipe
Tank ID: TANK-7
Tank Number: 3
Tank / Pipe: Pipe
Construction Type: Bare steel

Tank ID: TANK-7
Tank Number: 3

JAKE & TOMS MEADOWLAND SERVICE (Continued) **U000775862**

Tank / Pipe:	Tank
Construction Type:	Bare steel
Facility ID:	026351
Tank Status:	Removed
Tank Status Date:	6/1/1992
Tank Number:	4
Tank Contents:	Unleaded Gasoline
Tank Compliance:	No
Organization:	Not Identified
Owner Name:	Not Identified Not Identified
Install Date :	1/1/1972
Compliance Upgrade? :	No
Compliance Monitoring? :	No
Overfill Protection :	Yes
Spill Containment Fill Pipe :	Yes
Tank Wellhead Protection :	Not reported
Tank Id :	TANK-8
Contact Type(UST Reg) :	Facility Operator
Contact Address (UST Reg) :	Not reported
Monitor	
Tank ID:	TANK-8
Tank Number:	4
Tank / Pipe:	Pipe
Type:	None
Tank ID:	TANK-8
Tank Number:	4
Tank / Pipe:	Tank
Type:	None
Tankpipe	
Tank ID:	TANK-8
Tank Number:	4
Tank / Pipe:	Pipe
Construction Type:	Bare steel
Tank ID:	TANK-8
Tank Number:	4
Tank / Pipe:	Tank
Construction Type:	Bare steel
Facility ID:	026351
Tank Status:	Removed
Tank Status Date:	6/1/1992
Tank Number:	6
Tank Contents:	Waste Oil
Tank Compliance:	No
Organization:	Not Identified
Owner Name:	Not Identified Not Identified
Install Date :	1/1/1969
Compliance Upgrade? :	No
Compliance Monitoring? :	No
Overfill Protection :	No
Spill Containment Fill Pipe :	No
Tank Wellhead Protection :	Not reported
Tank Id :	TANK-9
Contact Type(UST Reg) :	Facility Operator

JAKE & TOMS MEADOWLAND SERVICE (Continued) **U000775862**

Contact Address (UST Reg) : Not reported
Monitor
Tank ID: TANK-9
Tank Number: 6
Tank / Pipe: Pipe
Type: None

Tank ID: TANK-9
Tank Number: 6
Tank / Pipe: Tank
Type: None
Tankpipe
Tank ID: TANK-9
Tank Number: 6
Tank / Pipe: Pipe
Construction Type: Bare steel

Tank ID: TANK-9
Tank Number: 6
Tank / Pipe: Tank
Construction Type: Bare steel

I29 **NEW JERSEY TURNPIKE AUTHORITY** **LUST S104587524**
ESE **INTERCHANGE 18W TOLL PLAZA** **N/A**
1/2-1 **CARLSTADT, NJ**
3628 ft.

Site 1 of 2 in cluster I

Relative:
Lower

Actual:
2 ft.

LUST:
Case ID: Not reported
Facility Status: Site Issued Letter of No Further Action for Area(s) Of Concern
Facility Phone: (609) 633-8110
UST ID: 0133094
Lead Program Assigned to Case: Bureau of Field Operations - Initial Notice Section
TMS Number: C95-0022
Remedial Level: Site has 1 area of concern with 1 media of concern.
Case Manager: Maria Brimat
No Further Action: 12/26/1996 0:00:00
RAW Approved: Not reported
CEA: Not reported
Date CEA Lifted: Not reported
Dead Notice: Not reported

I30 **TURNPIKE PUMP STATION #2** **LUST S104394975**
ESE **TURNPIKE / PATERSON PLANK RD** **N/A**
1/2-1 **SECAUCUS, NJ**
3628 ft.

Site 2 of 2 in cluster I

Relative:
Lower

Actual:
2 ft.

LUST:
Case ID: 99-11-23-1206-51
Facility Status: Site Issued Letter of No Further Action for Area(s) Of Concern
Facility Phone: (609) 633-1275
UST ID: 0334901
Lead Program Assigned to Case: Bureau of Underground Storage Tanks
TMS Number: N99-1247
Remedial Level: Site has more than 1 area of concern or more than 1 media of concern.
Case Manager: Tim Nuss

TURNPIKE PUMP STATION #2 (Continued) **S104394975**

No Further Action:	5/30/2002 0:00:00
RAW Approved:	Not reported
CEA:	Not reported
Date CEA Lifted:	Not reported
Dead Notice:	Not reported

J31 **MATHESON GAS PRODUCTS, INC.** **LUST** **1000996124**
East **932 PATERSON PLANK ROAD** **NJ Spills** **N/A**
1/2-1 **EAST RUTHERFORD, NJ 07073** **MLTS**
3630 ft. **NJ Release**
NJPDES

Site 1 of 2 in cluster J

Relative:
Lower

Actual:
2 ft.

MLTS:

License Number:	29-03829-01	First License Date:	0
License Date:	11/14/1983	Institution Code:	3829
License Expires:	09/30/1993		
Department:	Not reported		
Building:	Not reported		
Contact Name:	JANIS A. MORELLI	Contact Phone:	201-933-2400
States Allowing Use:	Not reported		
Store Material:	No		
Redistribution:	No	Incineration:	No
Burial:	No		
Last Inspection:	07/1988		
Inspector Name:	STEVEN COURTEMA		
Next Inspection:	Not reported		

LUST:

Case ID:	89-07-11-1408
Facility Status:	Site Issued Letter of No Further Action for Area(s) Of Concern
Facility Phone:	Not reported
UST ID:	0144902
Lead Program Assigned to Case:	Bureau of Underground Storage Tanks
TMS Number:	Not reported
Remedial Level:	Not reported
Case Manager:	Not reported
No Further Action:	10/21/1991 0:00:00
RAW Approved:	Not reported
CEA:	Not reported
Date CEA Lifted:	Not reported
Dead Notice:	Not reported

NJ PDES:

NJPDES Permit Number :	NJ0002721
Facility Telephone :	(201) 933-2400
Facility Contact :	BRANCH MANAGER
Facility Municipality:	EAST RUTHERFORD BORO
Discharger Classification:	Minor
Facility Enforcement region:	NORTHERN
Facility Ownership:	PRIVATE
Facility Primary SIC code:	2813
Facility Discharge Basin code:	013310
Facility Discharge Basin name:	HACKENSACK RIVER
Fac Lat/Long:	404954 / 740514
Facility Lot number:	Not reported
Facility Block number:	Not reported
Date Permit Application Received :	03/10/81
Date Draft Permit Issued To Facility:	/ /
Regional Office:	Not reported
Facility Contact Tele:	Not reported

MATHESON GAS PRODUCTS, INC. (Continued) **1000996124**

Last Action:	Not reported
Flag:	PERMINFO
Permittee Name:	MATHESON GAS PRODUCTS INC
PI Number:	Not reported
Permittee Street Address:	932 PATERSON PLANK ROAD
	Not reported
Permittee PO Box:	Not reported
	EAST RUTHERFORD, NJ 07073
Date Final Permit Issued To Facility:	12/29/86
Date Final Permit Becomes Effective:	02/01/87
Date Final Permit Expires:	01/31/92
Permit Discharge Category:	Not reported
Category Descripton:	B
Facility PO Box:	Not reported
Facility Addr 2:	Not reported
Facility Addr 3:	Not reported
Owner Name:	Not reported
Owner Addr 2:	Not reported
Owner Addr 3:	Not reported
	Not reported
Owner Contact:	Not reported
Mailing Addr 2:	Not reported
	Not reported
Major / Minor Facility:	Not reported
Category Description:	Not reported

NJ Release:

Facility ID:	4364	Case Number:	90-04-10-1133
Date Received:	04/10/90	Operator:	CARM
Location:	Facility	Nature of Incident:	Facility
Facility Phone:	Not reported		
Date of Incident:	04/10/90	Time of Incident:	11:25
Substance(s):	DIBORANE		
Substance Type:	Gas	Substance Identity:	Known
A310 Letter:	Yes	TCPA Chemical:	Yes
Hazrds Material:	Yes	CAS Number:	Not reported
COMU:	0212	Ref. Code:	01
Amnt Released:	1 LB		
Release Type:	Terminated	Contained:	No
Injuries:	No	Facility Evacuation:	No
Public Exposure:	No	Public Evacuation:	No
Police at Scene:	No	Firemen at Scene:	No
Contamination of:	Not reported	Receiving Water:	Not reported
Reporter Name :	Not reported		
Reporter Type :	Not reported	Rep Receive Date :	Not reported
Reporter Title :	Not reported	Reporter Org :	Not reported
Reporter Address	Not reported	Reporter County :	Not reported
	Not reported		
Incident Status :	Not reported		
Incident Category	Not reported		
Incident Source :	Not reported		
Incident Address :	Not reported		
Incident County :	Not reported	Confidential :	Not reported
Road Closure :	Not reported	DEP Requested :	Not reported
Caller:			
Name:	ED FLAHERTY	Title:	MATHESON GAS PRODU
Address:	Not reported		
Telephone:	201-933-2400		

MATHESON GAS PRODUCTS, INC. (Continued) **1000996124**

Responsible Party:

Resp Party:	Known	RP Name:	MATHESON GAS PRODUCT
Contact:	ED FLAHERTY	Title:	TECH DIR
Address:	932 PATERSON PLANK R		
	NJ		
County:	BERGEN	Telephone:	201-933-2400
Municipality:	E RUTHERFORD		

Spill:

Name:	Not reported	Title:	OEM
Telephone:	Not reported		
Date:	04/10/90	Time:	Not reported

Local Municipality:

Name:	PTL NITKET	Municipality Title:	E RUTHERFORD
Telephone:	201-438-0165		
Date:	4/10/1990	Time:	11:50

Other:

Name:	Not reported	Title:	Not reported
Telephone:	Not reported		
Date:	Not reported	Time:	11:50

Incident:

Name:	JONES	Referred To:	DEQ
Region:	ER1	Telephone:	OFFICE
Date:	04/10/90	Incident Time:	11:39
ITM:	T		
Name:	Not reported	Referred To:	DEQ
Region:	HQ1	Telephone:	Not reported
Date:	Not reported	Incident Time:	Not reported
ITM:	Not reported		

Incident Description:	AIR RELEASE
Wind Direction/Speed:	0
Location :	Not reported
Other Location :	Not reported
Location Type :	Not reported
Local Municipality Notified :	Not reported
Hazardous :	Not reported
Incident Type :	Not reported
Memo. Of Understanding :	Not reported
Drill/trng Exercise :	Not reported
Notify Type:	Not reported
Road Closed :	Not reported
Direction :	Not reported
Assistance Requested:	No
Date A310 Letter Printed:	Not reported
Date Local Authority Was Notified:	Not reported
Date Update:	Not reported
Date Report Faxed to Local Authority:	Not reported
Local Authority Notification Date 1:	Not reported
Local Authority Notification Date 2:	Not reported
Local Authority Notification Date 3:	Not reported
Facility Type:	Industrial
Status at Spill:	Not reported
Comments:	Not reported

Facility ID:	4849	Case Number:	90-04-19-1401
Date Received:	04/19/90	Operator:	ANTHONY
Location:	Facility	Nature of Incident:	Facility
Facility Phone:	Not reported		

MATHESON GAS PRODUCTS, INC. (Continued) **1000996124**

Date of Incident:	04/19/90	Time of Incident:	13:50
Substance(s):	ACTIVE CHARCOAL		
Substance Type:	Gas	Substance Identity:	Known
A310 Letter:	No	TCPA Chemical:	No
Hazrds Material:	Yes	CAS Number:	Not reported
COMU:	0212	Ref. Code:	01
Amnt Released:	UNK		
Release Type:	Terminated	Contained:	No
Injuries:	No	Facility Evacuation:	Yes
Public Exposure:	No	Public Evacuation:	No
Police at Scene:	Yes	Firemen at Scene:	Yes
Contamination of:	Not reported	Receiving Water:	Not reported
Reporter Name :	Not reported		
Reporter Type :	Not reported	Rep Receive Date :	Not reported
Reporter Title :	Not reported	Reporter Org :	Not reported
Reporter Address	Not reported	Reporter County :	Not reported
	Not reported		
Incident Status :	Not reported		
Incident Category	Not reported		
Incident Source :	Not reported		
Incident Address :	Not reported		
Incident County :	Not reported	Confidential :	Not reported
Road Closure :	Not reported	DEP Requested :	Not reported
Caller:			
Name:	ED FLAHERTY	Title:	MATHESON GAS PRODU
Address:	Not reported		
Telephone:	201-933-2400		
Responsible Party:			
Resp Party:	Known	RP Name:	MATHESON GAS PRODUCT
Contact:	ED FLAHERTY	Title:	TECH DIR
Address:	932 PATERSON PLANK R		
	NJ		
County:	BERGEN	Telephone:	201-933-2400
Municipality:	EAST RUTHERFORD		
Spill:			
Name:	Not reported	Title:	OEM
Telephone:	Not reported		
Date:	04/19/90	Time:	Not reported
Local Municipality:			
Name:	Not reported	Municipality Title:	Not reported
Telephone:	Not reported		
Date:	Not reported	Time:	Not reported
Other:			
Name:	Not reported	Title:	Not reported
Telephone:	Not reported		
Date:	Not reported	Time:	Not reported
Incident:			
Name:	GIBBONS	Referred To:	DEQ
Region:	ER1	Telephone:	OFFICE
Date:	04/19/90	Incident Time:	14:14
ITM:	T		
Name:	Not reported	Referred To:	DEQ
Region:	HQ1	Telephone:	Not reported
Date:	Not reported	Incident Time:	Not reported
ITM:	Not reported		
Incident Description:	FIRE, SMOKE		
Wind Direction/Speed:	S/E 5		

MATHESON GAS PRODUCTS, INC. (Continued) **1000996124**

Location :	Not reported
Other Location :	Not reported
Location Type :	Not reported
Local Municipality Notified :	Not reported
Hazardous :	Not reported
Incident Type :	Not reported
Memo. Of Understanding :	Not reported
Drill/trng Exercise :	Not reported
Notify Type:	Not reported
Road Closed :	Not reported
Direction :	Not reported
Assistance Requested:	No
Date A310 Letter Printed:	Not reported
Date Local Authority Was Notified:	Not reported
Date Update:	Not reported
Date Report Faxed to Local Authority:	Not reported
Local Authority Notification Date 1:	Not reported
Local Authority Notification Date 2:	Not reported
Local Authority Notification Date 3:	Not reported
Facility Type:	Industrial
Status at Spill:	Not reported
Comments:	Not reported

Facility ID:	5959	Case Number:	90-05-10-1426
Date Received:	05/10/90	Operator:	ANTHONY
Location:	Facility	Nature of Incident:	Facility
Facility Phone:	201-933-2400		
Date of Incident:	05/10/90	Time of Incident:	14:22
Substance(s):	HCL		
Substance Type:	Gas	Substance Identity:	Known
A310 Letter:	Yes	TCPA Chemical:	Yes
Hazrds Material:	Yes	CAS Number:	Not reported
COMU:	0212	Ref. Code:	01
Amnt Released:	UNK		
Release Type:	Terminated	Contained:	No
Injuries:	No	Facility Evacuation:	Yes
Public Exposure:	Yes	Public Evacuation:	No
Police at Scene:	No	Firemen at Scene:	No
Contamination of:	Not reported	Receiving Water:	Not reported
Reporter Name :	Not reported		
Reporter Type :	Not reported	Rep Receive Date :	Not reported
Reporter Title :	Not reported	Reporter Org :	Not reported
Reporter Address	Not reported	Reporter County :	Not reported
	Not reported		
Incident Status :	Not reported		
Incident Category	Not reported		
Incident Source :	Not reported		
Incident Address :	Not reported		
Incident County :	Not reported	Confidential :	Not reported
Road Closure :	Not reported	DEP Requested :	Not reported
Caller:			
Name:	ED FLAHERTY	Title:	MATHESON GAS PRODU
Address:	Not reported		
Telephone:	201-933-2400		
Responsible Party:			
Resp Party:	Known	RP Name:	MATHESON GAS PRODUCT
Contact:	ED FLAHERTY	Title:	2ND DIR

MATHESON GAS PRODUCTS, INC. (Continued) **1000996124**

Address:	932 PATERSON PLANK R NJ		
County:	BERGEN	Telephone:	201-933-2400
Municipality:	EAST RUTHERFORD		
Spill:			
Name:	BOB HANSON	Title:	OEM
Telephone:	OFFICE		
Date:	05/10/90	Time:	14:36
Local Municipality:			
Name:	PLT CHRISTENSON	Municipality Title:	EAST RUTHERFOR
Telephone:	201-438-0165		
Date:	5/10/1990	Time:	15:04
Other:			
Name:	Not reported	Title:	Not reported
Telephone:	Not reported		
Date:	Not reported	Time:	15:04
Incident:			
Name:	M. GARAMONE	Referred To:	DEQ
Region:	ER1	Telephone:	OFFICE
Date:	05/10/90	Incident Time:	14:32
ITM:	T		
Name:	Not reported	Referred To:	DEQ
Region:	HQ1	Telephone:	Not reported
Date:	Not reported	Incident Time:	Not reported
ITM:	Not reported		

Incident Description:	AIR RELEASE
Wind Direction/Speed:	SOU 10
Location :	Not reported
Other Location :	Not reported
Location Type :	Not reported
Local Municipality Notified :	Not reported
Hazardous :	Not reported
Incident Type :	Not reported
Memo. Of Understanding :	Not reported
Drill/trng Exercise :	Not reported
Notify Type:	Not reported
Road Closed :	Not reported
Direction :	Not reported
Assistance Requested:	No
Date A310 Letter Printed:	Not reported
Date Local Authority Was Notified:	Not reported
Date Update:	Not reported
Date Report Faxed to Local Authority:	Not reported
Local Authority Notification Date 1:	Not reported
Local Authority Notification Date 2:	Not reported
Local Authority Notification Date 3:	Not reported
Facility Type:	Industrial
Status at Spill:	Not reported
Comments:	Not reported

Facility ID:	6700	Case Number:	90-05-24-1615
Date Received:	05/24/90	Operator:	LEE
Location:	Facility	Nature of Incident:	Facility
Facility Phone:	201-933-2400		
Date of Incident:	05/24/90	Time of Incident:	16:03
Substance(s):	HYDROGEN CHLORIDE		
Substance Type:	Gas	Substance Identity:	Known

MATHESON GAS PRODUCTS, INC. (Continued) **1000996124**

A310 Letter:	Yes	TCPA Chemical:	Yes
Hazrds Material:	Yes	CAS Number:	Not reported
COMU:	0212	Ref. Code:	01
Amnt Released:	UNK		
Release Type:	Continuous	Contained:	No
Injuries:	No	Facility Evacuation:	Yes
Public Exposure:	Unknown	Public Evacuation:	No
Police at Scene:	No	Firemen at Scene:	No
Contamination of:	Not reported	Receiving Water:	Not reported
Reporter Name :	Not reported		
Reporter Type :	Not reported	Rep Receive Date :	Not reported
Reporter Title :	Not reported	Reporter Org :	Not reported
Reporter Address	Not reported	Reporter County :	Not reported
	Not reported		
Incident Status :	Not reported		
Incident Category	Not reported		
Incident Source :	Not reported		
Incident Address :	Not reported		
Incident County :	Not reported	Confidential :	Not reported
Road Closure :	Not reported	DEP Requested :	Not reported
Caller:			
Name:	LARRY WOOD	Title:	MATHESN GAS PRODUC
Address:	Not reported		
Telephone:	201-933-2400		
Responsible Party:			
Resp Party:	Known	RP Name:	MATHESN GAS PRODUCT
Contact:	LARRY WOOD	Title:	MANAGER
Address:	932 PATERSON PLANK R		
	NJ		
County:	BERGEN	Telephone:	201-933-2400
Municipality:	EAST RUTHERFORD		
Spill:			
Name:	AUGUSTINIA	Title:	OEM
Telephone:	OFFICE		
Date:	05/24/90	Time:	16:22
Local Municipality:			
Name:	PTL CHRISEN	Municipality Title:	EAST RUTHERFOR
Telephone:	201-438-0165		
Date:	5/24/1990	Time:	16:27
Other:			
Name:	Not reported	Title:	Not reported
Telephone:	Not reported		
Date:	Not reported	Time:	16:27
Incident:			
Name:	JONES	Referred To:	DEQ
Region:	ER1	Telephone:	ANS. PAGER
Date:	05/24/90	Incident Time:	16:39
ITM:	T		
Name:	Not reported	Referred To:	DEQ
Region:	HQ1	Telephone:	Not reported
Date:	Not reported	Incident Time:	Not reported
ITM:	Not reported		
Incident Description:	AIR RELEASE		
Wind Direction/Speed:	W 1		
Location :	Not reported		
Other Location :	Not reported		
Location Type :	Not reported		

MATHESON GAS PRODUCTS, INC. (Continued) **1000996124**

Local Municipality Notified :	Not reported
Hazardous :	Not reported
Incident Type :	Not reported
Memo. Of Understanding :	Not reported
Drill/trng Exercise :	Not reported
Notify Type:	Not reported
Road Closed :	Not reported
Direction :	Not reported
Assistance Requested:	No
Date A310 Letter Printed:	Not reported
Date Local Authority Was Notified:	Not reported
Date Update:	Not reported
Date Report Faxed to Local Authority:	Not reported
Local Authority Notification Date 1:	Not reported
Local Authority Notification Date 2:	Not reported
Local Authority Notification Date 3:	Not reported
Facility Type:	Commercial
Status at Spill:	Not reported
Comments:	Not reported

Facility ID:	15667	Case Number:	91-10-5-1923-42
Date Received:	10/05/91	Operator:	PAT
Location:	Other	Nature of Incident:	Municipal
Facility Phone:	201-933-2400		
Date of Incident:	10/05/91	Time of Incident:	18:41
Substance(s):	HYDROGEN BROMIDE		
Substance Type:	Gas	Substance Identity:	Suspected
A310 Letter:	No	TCPA Chemical:	Yes
Hazrds Material:	Yes	CAS Number:	10035106
COMU:	0212	Ref. Code:	001
Amnt Released:	UNK		
Release Type:	Continuous	Contained:	No
Injuries:	No	Facility Evacuation:	No
Public Exposure:	No	Public Evacuation:	No
Police at Scene:	Yes	Firemen at Scene:	Yes
Contamination of:	Air	Receiving Water:	Not reported
Reporter Name :	Not reported		
Reporter Type :	Not reported	Rep Receive Date :	Not reported
Reporter Title :	Not reported	Reporter Org :	Not reported
Reporter Address	Not reported	Reporter County :	Not reported
	Not reported		
Incident Status :	Not reported		
Incident Category	Not reported		
Incident Source :	Not reported		
Incident Address :	Not reported		
Incident County :	Not reported	Confidential :	Not reported
Road Closure :	Not reported	DEP Requested :	Not reported
Caller:			
Name:	LT. TASCHLER	Title:	EAST RUTHERFORD PD
Address:	EAST RUHT, NJ		
Telephone:	201-438-0165		
Responsible Party:			
Resp Party:	Known	RP Name:	MATHESON GAS CO
Contact:	Not reported	Title:	Not reported
Address:	932 PATTERSON PLANK		
	NJ		
County:	BERGEN	Telephone:	201-933-2400

MATHESON GAS PRODUCTS, INC. (Continued) **1000996124**

Municipality: EAST RUTHERFORD
Spill:
Name: OEM — Title: TPR. MISHAK
Telephone: 609-882-2000
Date: 10/05/91 — Time: 19:33
Local Municipality:
Name: Not reported — Municipality Title: Not reported
Telephone: Not reported
Date: / / — Time: Not reported
Other:
Name: Not reported — Title: Not reported
Telephone: Not reported
Date: Not reported — Time: Not reported
Incident:
Name: WALT JANICEK — Referred To: DRPSR
Region: ER1 — Telephone: Paged,Faxed
Date: 10/05/91 — Incident Time: 19:27
ITM: T
Name: Not reported — Referred To: Not reported
Region: Not reported — Telephone: Not reported
Date: / / — Incident Time: Not reported
ITM: Not reported
Name: Not reported — Referred To: Not reported
Region: Not reported — Telephone: Not reported
Date: / / — Incident Time: Not reported
ITM: Not reported

Incident Description: Air Release
Wind Direction/Speed: Not reported
Location : Not reported
Other Location : Not reported
Location Type : Not reported
Local Municipality Notified : Not reported
Hazardous : Not reported
Incident Type : Not reported
Memo. Of Understanding : Not reported
Drill/trng Exercise : Not reported
Notify Type: Not reported
Road Closed : Not reported
Direction : Not reported
Assistance Requested: No
Date A310 Letter Printed: 10/5/1991
Date Local Authority Was Notified: Not reported
Date Update: Not reported
Date Report Faxed to Local Authority: 10/5/1991
Local Authority Notification Date 1: Not reported
Local Authority Notification Date 2: Not reported
Local Authority Notification Date 3: Not reported
Facility Type: Commercial
Status at Spill: RELEASE CAUSED BY FAULTY SCRUBBER. NON EMERGENT. LOCAL AND COUNTY HAZ-MAT ON SCENE.
Comments: RESPONSE 12 10-8 AT 2000 HRS. ENROUTE.

Click this hyperlink while viewing on your computer to access
24 additional NJ Release record(s) in the EDR Site Report.

NJ Spill:
Facility ID: 18607 — Case Number: 96-11-20-1055-22
Date Received: 11/20/96 — Operator: MICHAEL

MATHESON GAS PRODUCTS, INC. (Continued) **1000996124**

Location:	Facility	Nature of Incident:	Facility
Facility Phone:	201-933-2400		
Facility Phone:	Commercial		
Date of Incident:	11/20/96	Time of Incident:	10:15
Substance(s):	HYDRIODIC ACID		
Substance Type:	Liquid	Substance Identity:	Known
A310 Letter:	Yes	TCPA Chemical:	No
Hazrds Material:	Yes	CAS Number:	10034852
COMU:	0212	Ref. Code:	001
Amnt Released:	1LBS	Release VE:	Estimate
Release Type:	Terminated	Contained:	No
Injuries:	No	Facility Evacuation:	Yes
Public Exposure:	No	Public Evacuation:	No
Police at Scene:	No	Firemen at Scene:	No
Contamination of:	Land,Air	Receiving Water:	Not reported
Caller:			
Name:	MIKE BASELICE	Title:	MATHESON GAS
Address:	932 PATERS		
	EAST RUTH, NJ		
Phone:	201-933-2400		
Responsible Party:			
RP:	Known	Name:	MATHESON GAS
Contact:	MIKE BASELICE	RP Municipality :	EAST RUTHERFORD
Address:	932 PATERSON PLANK		
	NJ		
County:	BERGEN	Phone:	201-933-2400
Name:	OEM	Title:	BILL MCDONALD
Phone:	609-882-2000		
Date:	11/20/1996	Time:	11:09
Local Municipality:			
Name:	EAST RUTHERFORD BO	Title:	CAPT. FELTER
Phone:	201-438-0165		
Date:	11/20/1996	Time:	11:11
Other:			
Name:	Not reported	Title:	Not reported
Phone:	Not reported		
Date:	Not reported	Time:	Not reported
Incident:			
Name:	CHRIS GIBBONS	Referred To:	DRPSR
Region:	ER1	Telephone:	Office
Date:	11/20/96	Incident Time:	11:07
ITM:	B		
Incident Desc:	Air Release,Spill		

Wind Direction/Speed:	Not reported
Notify Type:	Not reported
Assistance Requested:	No
Date A310 Letter Printed:	Not reported
Date Local Authority Was Notified:	Not reported
Date Update:	Not reported
Date Report Faxed to Local Authority:	Not reported
Local Authority Notification Date 1:	Not reported
Local Authority Notification Date 2:	Not reported
Local Authority Notification Date 3:	Not reported
Location :	Not reported
Other Location :	Not reported
Location Site :	Not reported
Location Tele :	Not reported

MATHESON GAS PRODUCTS, INC. (Continued) **1000996124**

Location Address : Not reported
Not reported
Location County : Not reported
Location Type : Not reported
Memo. Of Understanding : Not reported
Drill/trng Exercise : Not reported
Local Municipality Notified : Not reported
Hazardous : Not reported
Incident Type : Not reported
Confidential : Not reported
Reporter Name : Not reported
Reporter Type : Not reported
Reporter Title : Not reported
Reporter Address Not reported
Not reported
Incident Status : Not reported
Incident Category Not reported
Incident Source : Not reported
Incident Address : Not reported
Incident County : Not reported
Road Closure : Not reported
Rep Received Date Not reported
Reporter Orgzn : Not reported
Reporter County : Not reported
DEP Requested : Not reported
Status at Spill: VALVE ON 4 IN CYLINDER FAILED CAUSING SPILL,MATERIAL TURNS TO GAS IN THE AIR.35 EMPLOYEEES EVACUATED. NON EMERGENT AS OF 1035 AM.
Comments: Not reported
Facility Status: HD FOUND SOIL CONTAMINATION AT ABOVE SITE.
Spill Comments: Not reported

J32 **MATHESON TRI-GAS, INC.** **SHWS 1000241064**
East **932 PATERSON PLANK RD** **FINDS NJD042793976**
1/2-1 **EAST RUTHERFORD, NJ 07073** **NJ Spills**
3630 ft. **RCRA-LQG**
Site 2 of 2 in cluster J **UST**
Relative: **NJ Release**
Lower **CERC-NFRAP**
NJPDES

Actual:
2 ft.

CERCLIS-NFRAP Classification Data:
Federal Facility: Not a Federal Facility
Non NPL Code: NFRAP
NPL Status: Not on the NPL
Site Description: SITE SUBMITTED NY THE NJDEPE. ACTIVE PURIFIER, FORMULATOR, PACKAGER AND DISTRIBUTOR OF COMPRESSED AND LIQUIFIED GASES AND GAS MIXTURES.

CERCLIS-NFRAP Assessment History:

Assessment:	DISCOVERY	Completed:	03/14/1994
Assessment:	PRELIMINARY ASSESSMENT	Completed:	09/28/1994
Assessment:	SITE INSPECTION	Completed:	12/12/1995
Assessment:	ARCHIVE SITE	Completed:	01/31/1997

MATHESON TRI-GAS, INC. (Continued) **1000241064**

RCRAInfo:
Owner: MATHESON DIV SEARLE MEDICAL PRODUCTS
(201) 935-6660
EPA ID: NJD042793976

Contact: RAY RATCLIFFE
(201) 933-2400

Classification: Large Quantity Generator
TSDF Activities: Not reported

Violation Status: Violations exist

Regulation Violated: Not reported
Area of Violation: GENERATOR-ALL REQUIREMENTS (OVERSIGHT)
Date Violation Determined: 03/25/2002
Actual Date Achieved Compliance: 11/03/2003

Enforcement Action: WRITTEN INFORMAL
Enforcement Action Date: 03/25/2002
Penalty Type: Proposed Monetary Penalty

Enforcement Action: INITIAL 3008(A) COMPLIANCE ORDER
Enforcement Action Date: 08/13/2003
Penalty Type: Proposed Monetary Penalty

Enforcement Action: FINAL 3008(A) COMPLIANCE ORDER
Enforcement Action Date: 11/03/2003
Penalty Type: Proposed Monetary Penalty

Regulation Violated: Not reported
Area of Violation: GENERATOR-ALL REQUIREMENTS (OVERSIGHT)
Date Violation Determined: 06/23/1999
Actual Date Achieved Compliance: 11/06/2003

Enforcement Action: WRITTEN INFORMAL
Enforcement Action Date: 07/13/1999
Penalty Type: Not reported

Regulation Violated: Not reported
Area of Violation: GENERATOR-ALL REQUIREMENTS (OVERSIGHT)
Date Violation Determined: 07/01/1998
Actual Date Achieved Compliance: 11/10/2003

Enforcement Action: WRITTEN INFORMAL
Enforcement Action Date: 07/01/1998
Penalty Type: Proposed Monetary Penalty

Enforcement Action: INITIAL 3008(A) COMPLIANCE ORDER
Enforcement Action Date: 03/29/2000
Penalty Type: Proposed Monetary Penalty

Enforcement Action: FINAL 3008(A) COMPLIANCE ORDER
Enforcement Action Date: 11/03/2003
Penalty Type: Proposed Monetary Penalty

Regulation Violated: Not reported
Area of Violation: GENERATOR-ALL REQUIREMENTS (OVERSIGHT)
Date Violation Determined: 07/01/1998
Actual Date Achieved Compliance: 11/10/2003

Enforcement Action: WRITTEN INFORMAL
Enforcement Action Date: 07/01/1998
Penalty Type: Proposed Monetary Penalty

MATHESON TRI-GAS, INC. (Continued) **1000241064**

Enforcement Action: INITIAL 3008(A) COMPLIANCE ORDER
Enforcement Action Date: 03/29/2000
Penalty Type: Proposed Monetary Penalty

Enforcement Action: FINAL 3008(A) COMPLIANCE ORDER
Enforcement Action Date: 11/03/2003
Penalty Type: Proposed Monetary Penalty

Regulation Violated: Not reported
Area of Violation: GENERATOR-ALL REQUIREMENTS (OVERSIGHT)
Date Violation Determined: 09/18/1984
Actual Date Achieved Compliance: 02/07/1984

Enforcement Action: WRITTEN INFORMAL
Enforcement Action Date: 01/27/1984
Penalty Type: Not reported

Regulation Violated: Not reported
Area of Violation: GENERATOR-ALL REQUIREMENTS (OVERSIGHT)
Date Violation Determined: 09/18/1984
Actual Date Achieved Compliance: 02/07/1984

Enforcement Action: WRITTEN INFORMAL
Enforcement Action Date: 01/27/1984
Penalty Type: Not reported

Regulation Violated: Not reported
Area of Violation: GENERATOR-ALL REQUIREMENTS (OVERSIGHT)
Date Violation Determined: 09/18/1984
Actual Date Achieved Compliance: 06/06/1985

Enforcement Action: FINAL 3008(A) COMPLIANCE ORDER
Enforcement Action Date: 04/15/1985
Penalty Type: Proposed Monetary Penalty

Regulation Violated: Not reported
Area of Violation: GENERATOR-ALL REQUIREMENTS (OVERSIGHT)
Date Violation Determined: 09/18/1984
Actual Date Achieved Compliance: 10/04/1985

Enforcement Action: FINAL 3008(A) COMPLIANCE ORDER
Enforcement Action Date: 09/20/1985
Penalty Type: Proposed Monetary Penalty

Penalty Summary:

Penalty Description	Penalty Date	Penalty Amount	Lead Agency
Proposed Monetary Penalty	3/29/2000	233000	STATE

There are 8 violation record(s) reported at this site:

Evaluation	Area of Violation	Date of Compliance
Compliance Evaluation Inspection	GENERATOR-ALL REQUIREMENTS (OVERSIGHT)	20031103
Other Evaluation	GENERATOR-ALL REQUIREMENTS (OVERSIGHT)	20031106
Compliance Schedule Evaluation	GENERATOR-ALL REQUIREMENTS (OVERSIGHT)	20031110
	GENERATOR-ALL REQUIREMENTS (OVERSIGHT)	20031110
Compliance Evaluation Inspection	GENERATOR-ALL REQUIREMENTS (OVERSIGHT)	20031110
	GENERATOR-ALL REQUIREMENTS (OVERSIGHT)	20031110
Compliance Evaluation Inspection	GENERATOR-ALL REQUIREMENTS (OVERSIGHT)	19840207
	GENERATOR-ALL REQUIREMENTS (OVERSIGHT)	19840207
	GENERATOR-ALL REQUIREMENTS (OVERSIGHT)	19850606
	GENERATOR-ALL REQUIREMENTS (OVERSIGHT)	19851004

MATHESON TRI-GAS, INC. (Continued) **1000241064**

NY MANIFEST

Click this hyperlink while viewing on your computer to access additional NY MANIFEST detail in the EDR Site Report.

CT MANIFEST

Click this hyperlink while viewing on your computer to access additional CT MANIFEST detail in the EDR Site Report.

FINDS:

Other Pertinent Environmental Activity Identified at Site:
NATIONAL COMPLIANCE DATABASE SYSTEM
NATIONAL EMISSIONS INVENTORY
NEW JERSEY-NEW JERSEY ENVIRONMENTAL MANAGEMENT SYSTEM
PERMIT COMPLIANCE SYSTEM
RESOURCE CONSERVATION AND RECOVERY ACT INFORMATION SYSTEM
TOXIC CHEMICAL RELEASE INVENTORY SYSTEM

SHWS:

Facility ID:	NJD042793976	Case ID:	9503174
Contact:	Bureau of Field Operations - Northern		
Case Status:	PENDING		
Sub Section Code:	A		
Status Date:	03/28/1995		
Site Municipality:	212		
Sub Section Label:	SITES WITH ON-SITE SOURCE(S) OF CONTAMINATION		
Remedial Action Type:	Not reported		
CEA/DER:	Not reported		

NJ PDES:

NJPDES Permit Number :	NJG0111279
Facility Telephone :	Not reported
Facility Contact :	Tony Amato
Facility Municipality:	East Rutherford Boro
Discharger Classification:	Not reported
Facility Enforcement region:	Not reported
Facility Ownership:	Private
Facility Primary SIC code:	Not reported
Facility Discharge Basin code:	Not reported
Facility Discharge Basin name:	Not reported
Fac Lat/Long:	Not reported
Facility Lot number:	Not reported
Facility Block number:	Not reported
Date Permit Application Received :	Not reported
Date Draft Permit Issued To Facility:	Not reported
Regional Office:	Northern
Facility Contact Tele:	2019332401
Last Action:	Stormwater Discharge General Permit Authorization Renewal
Flag:	ACTIVE
Permittee Name:	MATHESON TRI GAS INC
PI Number:	47913
Permittee Street Address:	932 PATERSON PLANK RD Not reported
Permittee PO Box:	Not reported East Rutherford, NJ 07073
Date Final Permit Issued To Facility:	09/03/02
Date Final Permit Becomes Effective:	06/01/02
Date Final Permit Expires:	05/31/07
Permit Discharge Category:	5G2

MATHESON TRI-GAS, INC. (Continued) **1000241064**

Category Descripton:	Not reported
Facility PO Box:	Not reported
Facility Addr 2:	Not reported
Facility Addr 3:	Not reported
Owner Name:	MATHESON TRI GAS INC
Owner Addr 2:	Not reported
Owner Addr 3:	Not reported
	East Rutherford, NJ 07073
Owner Contact:	James Murphree
Mailing Addr 2:	Not reported
	East Rutherford, NJ 07073
Major / Minor Facility:	Not reported
Category Description:	STORMWATER BASIC (GP)

NJ Release:

Facility ID:	Not reported	Case Number:	00-06-23-1632-42
Date Received:	06/23/00	Operator:	CRAIG
Location:	Not reported	Nature of Incident:	Not reported
Facility Phone:	201-933-2400		
Date of Incident:	06/23/00	Time of Incident:	16:29
Substance(s):	Not reported		
Substance Type:	Not reported	Substance Identity:	Not reported
A310 Letter:	True	TCPA Chemical:	Not reported
Hazrds Material:	Not reported	CAS Number:	Not reported
COMU:	0212	Ref. Code:	003
Amnt Released:	Not reported		
Release Type:	Not reported	Contained:	Not reported
Injuries:	No	Facility Evacuation:	No
Public Exposure:	No	Public Evacuation:	No
Police at Scene:	No	Firemen at Scene:	No
Contamination of:	Air	Receiving Water:	Not reported
Reporter Name :	Not reported		
Reporter Type :	Not reported	Rep Receive Date :	Not reported
Reporter Title :	Not reported	Reporter Org :	Not reported
Reporter Address	Not reported	Reporter County :	Not reported
	Not reported		
Incident Status :	Not reported		
Incident Category	Not reported		
Incident Source :	Not reported		
Incident Address :	Not reported		
Incident County :	Not reported	Confidential :	Not reported
Road Closure :	Not reported	DEP Requested :	Not reported

Caller:

Name:	TONY AMATO	Title:	MATHESON GAS PROD
Address:	932 PATTERSON PLANK RD		
	EAST RUTHERFORD, NJ 07073		
Telephone:	201-933-2400		

Responsible Party:

Resp Party:	Known	RP Name:	MATHESON GAS PROD
Contact:	TONY AMATO	Title:	QUALITY MANAGER
Address:	932 PATTERSON PLANK RD		
	NJ 07073		
County:	BERGEN	Telephone:	201-933-2400
Municipality:	EAST RUTHERFORD		

Spill:

Name:	Not reported	Title:	Not reported
Telephone:	Not reported		
Date:	Not reported	Time:	Not reported

MATHESON TRI-GAS, INC. (Continued) **1000241064**

Local Municipality:
Name: Not reported
Telephone: Not reported
Date: Not reported
Municipality Title: Not reported
Time: Not reported

Other:
Name: Not reported
Telephone: Not reported
Date: Not reported
Title: Not reported
Time: Not reported

Incident:
Name: Not reported
Region: Not reported
Date: Not reported
ITM: Not reported
Referred To: Not reported
Telephone: Not reported
Incident Time: Not reported

Incident Description: Not reported
Wind Direction/Speed: Not reported
Location : Facility
Other Location : Not reported
Location Type : Industrial
Local Municipality Notified : False
Hazardous : No
Incident Type : Not reported
Memo. Of Understanding : False
Drill/trng Exercise : False
Notify Type: Facility
Road Closed : No
Direction : Not reported
Assistance Requested: No
Date A310 Letter Printed: Not reported
Date Local Authority Was Notified: Not reported
Date Update: Not reported
Date Report Faxed to Local Authority: Not reported
Local Authority Notification Date 1: Not reported
Local Authority Notification Date 2: Not reported
Local Authority Notification Date 3: Not reported
Facility Type: Not reported
Status at Spill: Not reported
Comments: Not reported

NJ Spill:
Facility ID: Not reported
Date Received: 03/07/01
Location: Not reported
Facility Phone: 201-933-2400
Facility Phone: Not reported
Date of Incident: 03/07/01
Substance(s): Not reported
Substance Type: Not reported
A310 Letter: True
Hazrds Material: Not reported
COMU: 0212
Amnt Released: Not reported
Release Type: Not reported
Injuries: No
Public Exposure: No
Police at Scene: No
Contamination of: Water, Land
Caller:
Name: JAMIS MCQUAID
Case Number: 01-03-07-0828-55
Operator: DEBBIE
Nature of Incident: Not reported
Time of Incident: Not reported
Substance Identity: Not reported
TCPA Chemical: Not reported
CAS Number: Not reported
Ref. Code: 001
Release VE: Not reported
Contained: Not reported
Facility Evacuation: No
Public Evacuation: No
Firemen at Scene: No
Receiving Water: BERRYS CREEK
Title: MATHESON TRI GAS

MATHESON TRI-GAS, INC. (Continued) **1000241064**

Address: 932 PATERSON PLANK RD
EAST RUTHERFORD, NJ 07073
Phone: 201-933-2400
Responsible Party:
RP: Known
Contact: JAMIS MCQUAID
Address: 932 PATERSON PLANK RD
NJ 07073
County: BERGEN
Name: Not reported
Phone: Not reported
Date: Not reported
Name: MATHESON TRI GAS
RP Municipality : EAST RUTHERFORD
Phone: 201-933-2400
Title: Not reported
Time: Not reported
Local Municipality:
Name: Not reported
Phone: Not reported
Date: Not reported
Title: Not reported
Time: Not reported
Other:
Name: Not reported
Phone: Not reported
Date: Not reported
Title: Not reported
Time: Not reported
Incident:
Name: Not reported
Region: Not reported
Date: Not reported
ITM: Not reported
Incident Desc: Not reported
Referred To: Not reported
Telephone: Not reported
Incident Time: Not reported
Wind Direction/Speed: Not reported
Notify Type: Facility
Assistance Requested: No
Date A310 Letter Printed: Not reported
Date Local Authority Was Notified: Not reported
Date Update: Not reported
Date Report Faxed to Local Authority: Not reported
Local Authority Notification Date 1: Not reported
Local Authority Notification Date 2: Not reported
Local Authority Notification Date 3: Not reported
Location : Facility
Other Location : Not reported
Location Site : MATHESON TRI GAS
Location Tele : 201-933-2400
Location Address : 932 PATERSON PLANK RD
EAST RUTHERFORD, NJ 07073
Location County : BERGEN
Location Type : Industrial
Memo. Of Understanding : False
Drill/tmg Exercise : False
Local Municipality Notified : False
Hazardous : No
Incident Type : Not reported
Confidential : Not reported
Reporter Name : Not reported
Reporter Type : Not reported
Reporter Title : Not reported
Reporter Address Not reported
Not reported
Incident Status : Not reported
Incident Category Not reported
Rep Received Date Not reported
Reporter Orgzn : Not reported
Reporter County : Not reported

MATHESON TRI-GAS, INC. (Continued) **1000241064**

Incident Source : Not reported
Incident Address : Not reported
Incident County : Not reported
Road Closure : Not reported
DEP Requested : Not reported
Status at Spill: Not reported
Comments: Not reported
Facility Status: Not reported
Spill Comments: Not reported

UST:
Facility ID: 014490
Tank Status: Removed
Tank Status Date: 8/11/1989
Tank Number: 0001
Tank Contents: Home Heating Oil (No. 2)
Tank Compliance: No
Organization: Not Identified
Owner Name: Not Identified Not Identified
Install Date : 1/1/1990
Compliance Upgrade? : No
Compliance Monitoring? : No
Overfill Protection : 7
Spill Containment Fill Pipe : No
Tank Wellhead Protection : Not reported
Tank Id : TANK-1
Contact Type(UST Reg) : Facility Operator
Contact Address (UST Reg) : Not reported
Monitor
Tank ID: TANK-1
Tank Number: 0001
Tank / Pipe: Pipe
Type: None

Tank ID: TANK-1
Tank Number: 0001
Tank / Pipe: Tank
Type: None
Tankpipe
Tank ID: TANK-1
Tank Number: 0001
Tank / Pipe: Pipe
Construction Type: Bare steel

Tank ID: TANK-1
Tank Number: 0001
Tank / Pipe: Tank
Construction Type: Bare steel

Facility ID: 014490
Tank Status: Removed
Tank Status Date: 8/11/1989
Tank Number: 0002
Tank Contents: Home Heating Oil (No. 2)
Tank Compliance: No
Organization: Not Identified
Owner Name: Not Identified Not Identified
Install Date : 1/1/1990
Compliance Upgrade? : No

MATHESON TRI-GAS, INC. (Continued) **1000241064**

Compliance Monitoring? : No
Overfill Protection : No
Spill Containment Fill Pipe : No
Tank Wellhead Protection : Not reported
Tank Id : TANK-2
Contact Type(UST Reg) : Facility Operator
Contact Address (UST Reg) : Not reported
Monitor
Tank ID: TANK-2
Tank Number: 0002
Tank / Pipe: Pipe
Type: None

Tank ID: TANK-2
Tank Number: 0002
Tank / Pipe: Tank
Type: None
Tankpipe
Tank ID: TANK-2
Tank Number: 0002
Tank / Pipe: Pipe
Construction Type: Bare steel

Tank ID: TANK-2
Tank Number: 0002
Tank / Pipe: Tank
Construction Type: Bare steel

Facility ID: 014490
Tank Status: Abandoned in Place
Tank Status Date: 8/11/1989
Tank Number: 0003
Tank Contents: Home Heating Oil (No. 2)
Tank Compliance: No
Organization: Not Identified
Owner Name: Not Identified Not Identified
Install Date : 1/1/1990
Compliance Upgrade? : No
Compliance Monitoring? : No
Overfill Protection : No
Spill Containment Fill Pipe : No
Tank Wellhead Protection : Not reported
Tank Id : TANK-3
Contact Type(UST Reg) : Facility Operator
Contact Address (UST Reg) : Not reported
Monitor
Tank ID: TANK-3
Tank Number: 0003
Tank / Pipe: Pipe
Type: None

Tank ID: TANK-3
Tank Number: 0003
Tank / Pipe: Tank
Type: None
Tankpipe
Tank ID: TANK-3

MATHESON TRI-GAS, INC. (Continued) **1000241064**

Tank Number: 0003
Tank / Pipe: Pipe
Construction Type: Bare steel

Tank ID: TANK-3
Tank Number: 0003
Tank / Pipe: Tank
Construction Type: Bare steel

Facility ID: 014490
Tank Status: Removed
Tank Status Date: 8/11/1989
Tank Number: 0004
Tank Contents: Home Heating Oil (No. 2)
Tank Compliance: No
Organization: Not Identified
Owner Name: Not Identified Not Identified
Install Date : 1/1/1990
Compliance Upgrade? : No
Compliance Monitoring? : No
Overfill Protection : No
Spill Containment Fill Pipe : No
Tank Wellhead Protection : Not reported
Tank Id : TANK-4
Contact Type(UST Reg) : Facility Operator
Contact Address (UST Reg) : Not reported
Monitor
Tank ID: TANK-4
Tank Number: 0004
Tank / Pipe: Pipe
Type: None

Tank ID: TANK-4
Tank Number: 0004
Tank / Pipe: Tank
Type: None
Tankpipe
Tank ID: TANK-4
Tank Number: 0004
Tank / Pipe: Pipe
Construction Type: Bare steel

Tank ID: TANK-4
Tank Number: 0004
Tank / Pipe: Tank
Construction Type: Bare steel

Facility ID: 014490
Tank Status: Abandoned in Place
Tank Status Date: 8/11/1989
Tank Number: 0005
Tank Contents: Home Heating Oil (No. 2)
Tank Compliance: No
Organization: Not Identified
Owner Name: Not Identified Not Identified
Install Date : 1/1/1990
Compliance Upgrade? : No

MATHESON TRI-GAS, INC. (Continued) **1000241064**

Compliance Monitoring? :	No
Overfill Protection :	No
Spill Containment Fill Pipe :	No
Tank Wellhead Protection :	Not reported
Tank Id :	TANK-5
Contact Type(UST Reg) :	Facility Operator
Contact Address (UST Reg) :	Not reported
Monitor	
Tank ID:	TANK-5
Tank Number:	0005
Tank / Pipe:	Pipe
Type:	None
Tank ID:	TANK-5
Tank Number:	0005
Tank / Pipe:	Tank
Type:	None
Tankpipe	
Tank ID:	TANK-5
Tank Number:	0005
Tank / Pipe:	Pipe
Construction Type:	Bare steel
Tank ID:	TANK-5
Tank Number:	0005
Tank / Pipe:	Tank
Construction Type:	Bare steel

H33 **GDK INTERNATIONAL FORMERLY B&G REALTY CO** **LUST S104385691**
NE **212 WASHINGTON AVE** **N/A**
1/2-1 **CARLSTADT, NJ**
3660 ft.

Site 2 of 4 in cluster H

Relative:
Equal

Actual:
7 ft.

LUST:

Case ID:	Not reported
Facility Status:	Site Issued Letter of No Further Action for Area(s) Of Concern
Facility Phone:	(609) 292-9519
UST ID:	0323570
Lead Program Assigned to Case:	Bureau of Field Operations - Initial Notice Section
TMS Number:	C98-0375
Remedial Level:	Site has 1 area of concern with 1 media of concern.
Case Manager:	Corbin Weck
No Further Action:	1/12/2000 0:00:00
RAW Approved:	Not reported
CEA:	Not reported
Date CEA Lifted:	Not reported
Dead Notice:	Not reported

H34
NE
1/2-1
3660 ft.

Relative:
Equal

Actual:
7 ft.

B & G REALTY
212 WASHINGTON AVE
CARLSTADT, NJ

Database(s): NJ Spills, VCP
EDR ID Number: S102488597
EPA ID Number: N/A

Site 3 of 4 in cluster H

VCP:
Incident Number : 96-11-27-0725-08
Facility Contact : B&g Realty
MOA Execution Date : 1998-03-09 00:00:00

NJ Spill:

Facility ID:	18971	Case Number:	96-11-27-0725-08
Date Received:	11/27/96	Operator:	PAT
Location:	Facility	Nature of Incident:	Facility
Facility Phone:	Not reported		
Facility Phone:	Commercial		
Date of Incident:	11/27/96	Time of Incident:	06:30
Substance(s):	OIL WASTE		
Substance Type:	Liquid	Substance Identity:	Known
A310 Letter:	Yes	TCPA Chemical:	No
Hazrds Material:	Yes	CAS Number:	Not reported
COMU:	0205	Ref. Code:	101
Amnt Released:	10 GAL	Release VE:	Estimate
Release Type:	Terminated	Contained:	Yes
Injuries:	No	Facility Evacuation:	No
Public Exposure:	No	Public Evacuation:	No
Police at Scene:	No	Firemen at Scene:	No
Contamination of:	Land	Receiving Water:	Not reported
Caller:			
Name:	GENE FOWLER	Title:	METRO TANK
Address:	Not reported		
Phone:	201-996-0709		
Responsible Party:			
RP:	Known	Name:	B & G REALTY
Contact:	Not reported	RP Municipality :	CARLSTADT
Address:	212 WASHINGTON AVE NJ		
County:	BERGEN	Phone:	201-791-6666
Name:	Not reported	Title:	Not reported
Phone:	Not reported		
Date:	Not reported	Time:	Not reported
Local Municipality:			
Name:	CARLSTADT BORO	Title:	OPR 104
Phone:	201-438-4300		
Date:	11/27/1996	Time:	07:26
Other:			
Name:	Not reported	Title:	Not reported
Phone:	Not reported		
Date:	Not reported	Time:	Not reported
Incident:			
Name:	Not reported	Referred To:	DRPSR
Region:	BFO-CAS	Telephone:	Not reported
Date:	11/27/96	Incident Time:	Not reported
ITM:	B		

Incident Desc:	Spill
Wind Direction/Speed:	Not reported
Notify Type:	Not reported
Assistance Requested:	No
Date A310 Letter Printed:	Not reported

B & G REALTY (Continued) **S102488597**

Date Local Authority Was Notified:	Not reported
Date Update:	Not reported
Date Report Faxed to Local Authority:	Not reported
Local Authority Notification Date 1:	Not reported
Local Authority Notification Date 2:	Not reported
Local Authority Notification Date 3:	Not reported
Location :	Not reported
Other Location :	Not reported
Location Site :	Not reported
Location Tele :	Not reported
Location Address :	Not reported
	Not reported
Location County :	Not reported
Location Type :	Not reported
Memo. Of Understanding :	Not reported
Drill/trng Exercise :	Not reported
Local Municipality Notified :	Not reported
Hazardous :	Not reported
Incident Type :	Not reported
Confidential :	Not reported

Reporter Name : Not reported
Reporter Type : Not reported — Rep Received Date Not reported
Reporter Title : Not reported — Reporter Orgzn : Not reported
Reporter Address Not reported — Reporter County : Not reported
Not reported
Incident Status : Not reported
Incident Category Not reported
Incident Source : Not reported
Incident Address : Not reported
Incident County : Not reported
Road Closure : Not reported — DEP Requested : Not reported
Status at Spill: OVERFILL OF 275 GAL ABOVE GROUND STORAGE TANK CAUSED SPILL. CLEANUP IN PROGRESS.
Comments: Not reported
Facility Status: SPILL DUE TO MVA,CLEANUP BY FD HAS BEEN DONE.
Spill Comments: Not reported

35
NNE
1/2-1
3680 ft.

CAROLINA FREIGHT TERMINAL **LUST S104588844**
PATERSON PLANK RD **N/A**
CARLSTADT, NJ

Relative:
Lower

Actual:
6 ft.

LUST:

Case ID:	92-06-05-1117
Facility Status:	Site Issued Letter of No Further Action for Area(s) Of Concern
Facility Phone:	Not reported
UST ID:	0029207
Lead Program Assigned to Case:	Bureau of Underground Storage Tanks
TMS Number:	C92-3396
Remedial Level:	Not reported
Case Manager:	Not reported
No Further Action:	6/16/1993 0:00:00
RAW Approved:	Not reported
CEA:	Not reported
Date CEA Lifted:	Not reported
Dead Notice:	Not reported

Map ID / Direction / Distance / Distance (ft.) / Elevation	Site	Database(s)	EDR ID Number / EPA ID Number
H36 NE 1/2-1 3682 ft. Relative: Equal Actual: 7 ft.	**J LANDAU & CO. INC.** **214 WASHINGTON AVENUE** **CARLSTADT, NJ 07072** **Site 4 of 4 in cluster H**	**RCRA-SQG** **FINDS** **CORRACTS** **CERC-NFRAP**	**1000276655** **NJD001222801**

CERCLIS-NFRAP Classification Data:

Federal Facility:	Not a Federal Facility
Non NPL Code:	NFRAP
NPL Status:	Not on the NPL

CERCLIS-NFRAP Assessment History:

Assessment:	DISCOVERY	Completed:	10/01/1989
Assessment:	PRELIMINARY ASSESSMENT	Completed:	06/21/1990
Assessment:	ARCHIVE SITE	Completed:	11/09/1998

CERCLIS-NFRAP Alias Name(s):
J LANDAU & CO. INC.

CORRACTS Data:

EPA Id:	NJD001222801
Region:	2
Area Name:	SITEWIDE
Actual Date:	07/31/1992
Corrective Action:	CA050 - RFA Completed
2002 NAICS Title:	Not Reported

EPA Id:	NJD001222801
Region:	2
Area Name:	SITEWIDE
Actual Date:	11/10/1993
Corrective Action:	CA075LO - CA Prioritization, Facility or area was assigned a low corrective action priority
2002 NAICS Title:	Not Reported

RCRAInfo Corrective Action Summary:

Event:	CA Prioritization, Facility or area was assigned a low corrective action priority.
Event Date:	11/10/1993
Event:	RFA Completed
Event Date:	07/31/1992

RCRAInfo:

Owner:	J LANDAU & CO INC (201) 939-7418
EPA ID:	NJD001222801
Contact:	RF LAGALA (201) 939-7418
Classification:	Small Quantity Generator
TSDF Activities:	Not reported

J LANDAU & CO. INC. (Continued) **1000276655**

Violation Status: Violations exist

Regulation Violated:	Not reported
Area of Violation:	GENERATOR-ALL REQUIREMENTS (OVERSIGHT)
Date Violation Determined:	03/31/1997
Actual Date Achieved Compliance:	04/15/1997
Enforcement Action:	WRITTEN INFORMAL
Enforcement Action Date:	03/31/1997
Penalty Type:	Not reported
Regulation Violated:	Not reported
Area of Violation:	TSD-OTHER REQUIREMENTS (OVERSIGHT)
Date Violation Determined:	11/29/1990
Actual Date Achieved Compliance:	01/09/1991
Enforcement Action:	WRITTEN INFORMAL
Enforcement Action Date:	11/30/1990
Penalty Type:	Not reported
Regulation Violated:	Not reported
Area of Violation:	TSD-OTHER REQUIREMENTS (OVERSIGHT)
Date Violation Determined:	11/29/1990
Actual Date Achieved Compliance:	01/09/1991
Enforcement Action:	WRITTEN INFORMAL
Enforcement Action Date:	11/30/1990
Penalty Type:	Not reported

There are 3 violation record(s) reported at this site:

Evaluation	Area of Violation	Date of Compliance
Non-Financial Record Review	GENERATOR-ALL REQUIREMENTS (OVERSIGHT)	19970415
Non-Financial Record Review	GENERATOR-ALL REQUIREMENTS (OVERSIGHT)	19970415
Compliance Evaluation Inspection	TSD-OTHER REQUIREMENTS (OVERSIGHT)	19910109
	TSD-OTHER REQUIREMENTS (OVERSIGHT)	19910109

FINDS:
Other Pertinent Environmental Activity Identified at Site:
NATIONAL EMISSIONS INVENTORY
RESOURCE CONSERVATION AND RECOVERY ACT INFORMATION SYSTEM

---

37 **UNIMAC GRAPHICS** **ENG CONTROLS** **S106761244**
NE **350 MICHELLE PL** **N/A**
1/2-1 **CARLSTADT BORO, NJ 07072**
3693 ft.

Relative:
Lower

Actual:
6 ft.

NJ ENGINEERING CONTROLS:

Pi Number :	032842
Case Type :	DER/DN
Der Deed Usage (si) :	Restricted
DER Filed Date:	9/11/00
DER Lifted Date:	Not reported
Deed Specific Requirement:	Not reported
Site ID :	13084
Activity Number :	PFR000001
PI Name :	DAEWOO HEAVY INDUSTRY AMERICA CORP
Owner Name :	Amann, George
Deeds Parameter Desc :	Base/neutrals and acids
Deeds Depth :	999
Comments :	Existing site conditions are the eng. control= grass, asphalt and building footprint

UNIMAC GRAPHICS (Continued) **S106761244**

Pi Number :	032842
Case Type :	DER/DN
Der Deed Usage (si) :	Restricted
DER Filed Date:	9/11/00
DER Lifted Date:	Not reported
Deed Specific Requirement:	Not reported
Site ID :	13084
Activity Number :	PFR000001
PI Name :	DAEWOO HEAVY INDUSTRY AMERICA CORP
Owner Name :	Amann, George
Deeds Parameter Desc :	Metals
Deeds Depth :	999
Comments :	Existing site conditions are the eng. control= grass, asphalt and building footprint

---

38 **HEAVY INDUSTRIAL AMERICA CORPORATION** **SHWS S105008063**
ENE **100 DAEWOO PL** **NJ Release N/A**
1/2-1 **CARLSTADT BOROUGH, NJ** **VCP**
4050 ft.

Relative:
Lower

Actual:
6 ft.

SHWS:
Facility ID: NJL800454282 Case ID: 981202012559
Contact: Bureau of Field Operations - Northern
Case Status: NFA for Partial Area of Site
Sub Section Code: C
Status Date: 10/24/2000
Site Municipality: 205
Sub Section Label: SITES WITH CLOSED CASE(S) WITH RESTRICTIONS
Remedial Action Type: Restricted
CEA/DER: Not reported

VCP:
Incident Number : 98-12-02-0125-59
Facility Contact : Daewoo International
MOA Execution Date : 1998-12-03 00:00:00

Incident Number : 01-06-16-0245-07
Facility Contact : Daewoo International (America) Corporation
MOA Execution Date : 2001-06-27 00:00:00

NJ Release:

Facility ID:	Not reported	Case Number:	01-06-16-0245-07
Date Received:	06/16/01	Operator:	CRAIG
Location:	Not reported	Nature of Incident:	Not reported
Facility Phone:	Not reported		
Date of Incident:	06/16/01	Time of Incident:	Not reported
Substance(s):	Not reported		
Substance Type:	Not reported	Substance Identity:	Not reported
A310 Letter:	False	TCPA Chemical:	Not reported
Hazrds Material:	Not reported	CAS Number:	Not reported
COMU:	0205	Ref. Code:	101
Amnt Released:	Not reported		
Release Type:	Not reported	Contained:	Not reported
Injuries:	No	Facility Evacuation:	No
Public Exposure:	No	Public Evacuation:	No
Police at Scene:	No	Firemen at Scene:	No
Contamination of:	None	Receiving Water:	Not reported
Reporter Name :	Not reported		
Reporter Type :	Not reported	Rep Receive Date :	Not reported

HEAVY INDUSTRIAL AMERICA CORPORATION (Continued) **S105008063**

Reporter Title :	Not reported	Reporter Org :	Not reported
Reporter Address	Not reported	Reporter County :	Not reported
	Not reported		
Incident Status :	Not reported		
Incident Category	Not reported		
Incident Source :	Not reported		
Incident Address :	Not reported		
Incident County :	Not reported	Confidential :	Not reported
Road Closure :	Not reported	DEP Requested :	Not reported
Caller:			
Name:	RALPH DOWNS	Title:	BFO/CASE ASSIGNMEN
Address:	401E STATE STREET		
	TRENTON, NJ 08625		
Telephone:	609-292-2943		
Responsible Party:			
Resp Party:	Known	RP Name:	DAEWOO HEAVY INDUSTR
Contact:	Not reported	Title:	Not reported
Address:	100 DAEWOO PL		
	NJ		
County:	BERGEN	Telephone:	Not reported
Municipality:	CARLSTADT		
Spill:			
Name:	Not reported	Title:	Not reported
Telephone:	Not reported		
Date:	Not reported	Time:	Not reported
Local Municipality:			
Name:	Not reported	Municipality Title:	Not reported
Telephone:	Not reported		
Date:	Not reported	Time:	Not reported
Other:			
Name:	Not reported	Title:	Not reported
Telephone:	Not reported		
Date:	Not reported	Time:	Not reported
Incident:			
Name:	Not reported	Referred To:	Not reported
Region:	Not reported	Telephone:	Not reported
Date:	Not reported	Incident Time:	Not reported
ITM:	Not reported		

Incident Description:	Not reported
Wind Direction/Speed:	Not reported
Location :	Other
Other Location :	Not reported
Location Type :	Not reported
Local Municipality Notified :	False
Hazardous :	No
Incident Type :	Not reported
Memo. Of Understanding :	False
Drill/trng Exercise :	False
Notify Type:	Other
Road Closed :	No
Direction :	Not reported
Assistance Requested:	No
Date A310 Letter Printed:	Not reported
Date Local Authority Was Notified:	Not reported
Date Update:	Not reported
Date Report Faxed to Local Authority:	Not reported
Local Authority Notification Date 1:	Not reported

HEAVY INDUSTRIAL AMERICA CORPORATION (Continued) **S105008063**

Local Authority Notification Date 2: Not reported
Local Authority Notification Date 3: Not reported
Facility Type: Not reported
Status at Spill: Not reported
Comments: Not reported

---

39 **SPORT TECH** **SHWS** **S101339327**
NW **85 MADISON CIRCLE DR** **N/A**
1/2-1 **EAST RUTHERFORD BOROUGH, NJ**
4833 ft.

Relative: **Lower**

Actual: **2 ft.**

SHWS:
Facility ID: NJL500039128 Case ID: E93262
Contact: Bureau of Env Evaluation, Cleanup & Responsibility Assessment
Case Status: ACTIVE
Sub Section Code: A
Status Date: 09/07/1993
Site Municipality: 212
Sub Section Label: SITES WITH ON-SITE SOURCE(S) OF CONTAMINATION
Remedial Action Type: Not reported
CEA/DER: Not reported

---

40 **55 MADISON CIRCLE DRIVE I F O** **SHWS** **S103029206**
WNW **55 MADISON CIRCLE DR I F O** **N/A**
1/2-1 **EAST RUTHERFORD BOROUGH, NJ**
4840 ft.

Relative: **Lower**

Actual: **2 ft.**

SHWS:
Facility ID: NJL800001711 Case ID: 931140
Contact: Bureau of Field Operations - Northern
Case Status: PENDING
Sub Section Code: A
Status Date: 11/18/1993
Site Municipality: 212
Sub Section Label: SITES WITH ON-SITE SOURCE(S) OF CONTAMINATION
Remedial Action Type: Not reported
CEA/DER: Not reported

---

41 **PIONEER INDUSTRIES INC** **RCRA-SQG** **1000312280**
NE **401 WASHINGTON AVE** **SHWS** **NJD048410799**
1/2-1 **CARLSTADT, NJ 07072** **FINDS**
5045 ft. **ENG CONTROLS**

Relative: **Higher**

Actual: **16 ft.**

RCRAInfo:
Owner: CORE INDUSTRIES
(212) 555-1212
EPA ID: NJD048410799
Contact: Not reported
Classification: Small Quantity Generator
TSDF Activities: Not reported

PIONEER INDUSTRIES INC (Continued) **1000312280**

Violation Status: Violations exist

Regulation Violated: Not reported
Area of Violation: GENERATOR-ALL REQUIREMENTS (OVERSIGHT)
Date Violation Determined: 05/25/1999
Actual Date Achieved Compliance: 06/03/1999

Enforcement Action: WRITTEN INFORMAL
Enforcement Action Date: 05/25/1999
Penalty Type: Proposed Monetary Penalty

Enforcement Action: INITIAL 3008(A) COMPLIANCE ORDER
Enforcement Action Date: 07/09/1999
Penalty Type: Proposed Monetary Penalty

Enforcement Action: FINAL 3008(A) COMPLIANCE ORDER
Enforcement Action Date: 10/06/1999
Penalty Type: Proposed Monetary Penalty

Regulation Violated: Not reported
Area of Violation: GENERATOR-ALL REQUIREMENTS (OVERSIGHT)
Date Violation Determined: 02/17/1995
Actual Date Achieved Compliance: 04/05/1995

Enforcement Action: WRITTEN INFORMAL
Enforcement Action Date: 02/17/1995
Penalty Type: Not reported

Penalty Summary:

Penalty Description	Penalty Date	Penalty Amount	Lead Agency
Final Monetary Penalty	10/6/1999	900	STATE
Final Monetary Penalty	7/9/1999	900	STATE
Proposed Monetary Penalty	7/9/1999	1000	STATE

There are 2 violation record(s) reported at this site:

Evaluation	Area of Violation	Date of Compliance
Non-Financial Record Review	GENERATOR-ALL REQUIREMENTS (OVERSIGHT)	19990603
Compliance Evaluation Inspection	GENERATOR-ALL REQUIREMENTS (OVERSIGHT)	19990603
Non-Financial Record Review	GENERATOR-ALL REQUIREMENTS (OVERSIGHT)	19950405
Compliance Evaluation Inspection	GENERATOR-ALL REQUIREMENTS (OVERSIGHT)	19950405

FINDS:
Other Pertinent Environmental Activity Identified at Site:
AEROMETRIC INFORMATION RETRIEVAL SYSTEM/AIRS FACILITY SYSTEM
INTEGRATED COMPLIANCE INFORMATION SYSTEM
NATIONAL EMISSIONS INVENTORY
NEW JERSEY-NEW JERSEY ENVIRONMENTAL MANAGEMENT SYSTEM
RESOURCE CONSERVATION AND RECOVERY ACT INFORMATION SYSTEM
TOXIC CHEMICAL RELEASE INVENTORY SYSTEM

SHWS:
Facility ID: NJD048410799 Case ID: E94193
Contact: Bureau of Env Evaluation, Cleanup & Responsibility Assessment
Case Status: ACTIVE
Sub Section Code: A
Status Date: 01/30/1995
Site Municipality: 205
Sub Section Label: SITES WITH ON-SITE SOURCE(S) OF CONTAMINATION
Remedial Action Type: Not reported

PIONEER INDUSTRIES INC (Continued) **1000312280**

CEA/DER: Not reported

NJ ENGINEERING CONTROLS:

PI Number :	G000002899
Case Type :	DER/DN
Der Deed Usage (si) :	Restricted
DER Filed Date:	8/20/02
DER Lifted Date:	Not reported
Deed Specific Requirement:	Not reported
Site ID :	14251
Activity Number :	PFR000001
PI Name :	PIONEER INDUSTRIES DIVISION
Owner Name :	WXIII/WIP RealEstate, WXIII/WIP RealEstate
Deeds Parameter Desc :	Base/neutrals and acids
Deeds Depth :	999
Comments :	Engineering control consists of soil cap around perimeter of east and south propertyboundary, as well as asphatl at the southeast yard area and a concrete floor beneath the warehouse portion of the facility.

PI Number :	G000002899
Case Type :	DER/DN
Der Deed Usage (si) :	Restricted
DER Filed Date:	8/20/02
DER Lifted Date:	Not reported
Deed Specific Requirement:	Not reported
Site ID :	14251
Activity Number :	PFR000001
PI Name :	PIONEER INDUSTRIES DIVISION
Owner Name :	WXIII/WIP RealEstate, WXIII/WIP RealEstate
Deeds Parameter Desc :	Metals
Deeds Depth :	999
Comments :	Engineering control consists of soil cap around perimeter of east and south propertyboundary, as well as asphatl at the southeast yard area and a concrete floor beneath the warehouse portion of the facility.

---

42 **COATES SCREEN** **SHWS 1000338816**
NW **180 E UNION AVE** **FINDS NJD095171930**
1/2-1 **EAST RUTHERFORD, NJ 07073** **RCRA-LQG**
5090 ft. **ENG CONTROLS**

Relative:
Lower

Actual:
2 ft.

RCRAInfo:
Owner: COLONIAL PRINTING INK CORP
(201) 933-6100
EPA ID: NJD095171930
Contact: ROBIN MILLER CORRINI
(201) 933-6100
Classification: Large Quantity Generator
TSDF Activities: Not reported

BIENNIAL REPORTS:
Last Biennial Reporting Year: 2003

Waste	Quantity (Lbs)	Waste	Quantity (Lbs)
D001	57971.74	D002	990.03
D007	51471.74	D008	51471.74
D035	30376.03	F001	6800.00
F003	6800.00	K086	51171.74

COATES SCREEN (Continued) **1000338816**

Violation Status: Violations exist

Regulation Violated:	Not reported
Area of Violation:	GENERATOR-ALL REQUIREMENTS (OVERSIGHT)
Date Violation Determined:	07/31/2001
Actual Date Achieved Compliance:	08/07/2001
Enforcement Action:	WRITTEN INFORMAL
Enforcement Action Date:	07/31/2001
Penalty Type:	Final Monetary Penalty
Enforcement Action:	INITIAL 3008(A) COMPLIANCE ORDER
Enforcement Action Date:	09/05/2001
Penalty Type:	Final Monetary Penalty
Enforcement Action:	FINAL 3008(A) COMPLIANCE ORDER
Enforcement Action Date:	10/05/2001
Penalty Type:	Final Monetary Penalty
Regulation Violated:	Not reported
Area of Violation:	GENERATOR-ALL REQUIREMENTS (OVERSIGHT)
Date Violation Determined:	12/16/1996
Actual Date Achieved Compliance:	01/13/1997
Enforcement Action:	WRITTEN INFORMAL
Enforcement Action Date:	12/16/1996
Penalty Type:	Proposed Monetary Penalty
Enforcement Action:	INITIAL 3008(A) COMPLIANCE ORDER
Enforcement Action Date:	05/15/1997
Penalty Type:	Proposed Monetary Penalty
Regulation Violated:	Not reported
Area of Violation:	GENERATOR-ALL REQUIREMENTS (OVERSIGHT)
Date Violation Determined:	12/16/1996
Actual Date Achieved Compliance:	01/13/1997
Enforcement Action:	WRITTEN INFORMAL
Enforcement Action Date:	12/16/1996
Penalty Type:	Proposed Monetary Penalty
Enforcement Action:	INITIAL 3008(A) COMPLIANCE ORDER
Enforcement Action Date:	05/15/1997
Penalty Type:	Proposed Monetary Penalty
Regulation Violated:	Not reported
Area of Violation:	GENERATOR-ALL REQUIREMENTS (OVERSIGHT)
Date Violation Determined:	12/13/1996
Actual Date Achieved Compliance:	05/28/1997
Enforcement Action:	WRITTEN INFORMAL
Enforcement Action Date:	12/13/1996
Penalty Type:	Proposed Monetary Penalty
Enforcement Action:	INITIAL 3008(A) COMPLIANCE ORDER
Enforcement Action Date:	05/15/1997
Penalty Type:	Proposed Monetary Penalty
Enforcement Action:	FINAL 3008(A) COMPLIANCE ORDER
Enforcement Action Date:	05/28/1997
Penalty Type:	Proposed Monetary Penalty
Regulation Violated:	Not reported
Area of Violation:	GENERATOR-ALL REQUIREMENTS (OVERSIGHT)
Date Violation Determined:	12/13/1996

COATES SCREEN (Continued) **1000338816**

Actual Date Achieved Compliance: 05/28/1997

Enforcement Action: WRITTEN INFORMAL
Enforcement Action Date: 12/13/1996
Penalty Type: Proposed Monetary Penalty

Enforcement Action: INITIAL 3008(A) COMPLIANCE ORDER
Enforcement Action Date: 05/15/1997
Penalty Type: Proposed Monetary Penalty

Enforcement Action: FINAL 3008(A) COMPLIANCE ORDER
Enforcement Action Date: 05/28/1997
Penalty Type: Proposed Monetary Penalty

Regulation Violated: Not reported
Area of Violation: GENERATOR-LAND BAN REQUIREMENTS
Date Violation Determined: 07/23/1994
Actual Date Achieved Compliance: 09/30/1994

Enforcement Action: WRITTEN INFORMAL
Enforcement Action Date: 09/09/1994
Penalty Type: Not reported

Regulation Violated: Not reported
Area of Violation: GENERATOR-ALL REQUIREMENTS (OVERSIGHT)
Date Violation Determined: 07/22/1994
Actual Date Achieved Compliance: 08/22/1994

Regulation Violated: Not reported
Area of Violation: GENERATOR-MANIFEST REQUIREMENTS
Date Violation Determined: 07/22/1994
Actual Date Achieved Compliance: 08/22/1994

Regulation Violated: Not reported
Area of Violation: GENERATOR-ALL REQUIREMENTS (OVERSIGHT)
Date Violation Determined: 04/26/1991
Actual Date Achieved Compliance: 05/13/1991

Enforcement Action: WRITTEN INFORMAL
Enforcement Action Date: 04/26/1991
Penalty Type: Not reported

Regulation Violated: Not reported
Area of Violation: GENERATOR-ALL REQUIREMENTS (OVERSIGHT)
Date Violation Determined: 04/26/1991
Actual Date Achieved Compliance: 05/13/1991

Enforcement Action: WRITTEN INFORMAL
Enforcement Action Date: 04/26/1991
Penalty Type: Not reported

Penalty Summary:

Penalty Description	Penalty Date	Penalty Amount	Lead Agency
Final Monetary Penalty	10/5/2001	2000	STATE
Proposed Monetary Penalty	9/5/2001	2000	STATE
Final Monetary Penalty	5/28/1997	1000	STATE
Final Monetary Penalty	5/15/1997	1000	STATE
Proposed Monetary Penalty	5/15/1997	1000	STATE

There are 10 violation record(s) reported at this site:

Evaluation	Area of Violation	Date of Compliance

COATES SCREEN (Continued) **1000338816**

Compliance Evaluation Inspection	GENERATOR-ALL REQUIREMENTS (OVERSIGHT)	20010807
Non-Financial Record Review	GENERATOR-ALL REQUIREMENTS (OVERSIGHT)	19970113
	GENERATOR-ALL REQUIREMENTS (OVERSIGHT)	19970113
Compliance Evaluation Inspection	GENERATOR-ALL REQUIREMENTS (OVERSIGHT)	19970113
	GENERATOR-ALL REQUIREMENTS (OVERSIGHT)	19970113
Compliance Evaluation Inspection	GENERATOR-ALL REQUIREMENTS (OVERSIGHT)	19970528
	GENERATOR-ALL REQUIREMENTS (OVERSIGHT)	19970528
Compliance Schedule Evaluation	GENERATOR-ALL REQUIREMENTS (OVERSIGHT)	19940822
	GENERATOR-MANIFEST REQUIREMENTS	19940822
Compliance Evaluation Inspection	GENERATOR-LAND BAN REQUIREMENTS	19940930
	GENERATOR-ALL REQUIREMENTS (OVERSIGHT)	19940822
	GENERATOR-MANIFEST REQUIREMENTS	19940822
Compliance Evaluation Inspection	GENERATOR-ALL REQUIREMENTS (OVERSIGHT)	19940822
	GENERATOR-MANIFEST REQUIREMENTS	19940822
Compliance Evaluation Inspection	GENERATOR-ALL REQUIREMENTS (OVERSIGHT)	19910513
	GENERATOR-ALL REQUIREMENTS (OVERSIGHT)	19910513

FINDS:
Other Pertinent Environmental Activity Identified at Site:
AEROMETRIC INFORMATION RETRIEVAL SYSTEM/AIRS FACILITY SYSTEM
NATIONAL COMPLIANCE DATABASE SYSTEM
NATIONAL EMISSIONS INVENTORY
NEW JERSEY-NEW JERSEY ENVIRONMENTAL MANAGEMENT SYSTEM
PERMIT COMPLIANCE SYSTEM
RESOURCE CONSERVATION AND RECOVERY ACT INFORMATION SYSTEM
TOXIC CHEMICAL RELEASE INVENTORY SYSTEM

SHWS:
Facility ID: NJD095171930 Case ID: 930928085814
Contact: Bureau of Field Operations - Northern
Case Status: NFA
Sub Section Code: C
Status Date: 02/14/1996
Site Municipality: 212
Sub Section Label: SITES WITH CLOSED CASE(S) WITH RESTRICTIONS
Remedial Action Type: Limited Restricted
CEA/DER: Not reported

NJ ENGINEERING CONTROLS:
Pi Number : G000004016
Case Type : DER/DN
Der Deed Usage (si) : Restricted
DER Filed Date: 1/4/95
DER Lifted Date: Not reported
Deed Specific Requirement: Not reported
Site ID : 14259
Activity Number : PFR000001
PI Name : COATES SCREEN INC
Owner Name : Marshall, R.B.
Deeds Parameter Desc : Metals
Deeds Depth : 999
Comments : impermeable cap and fencing

43
SSE
1/2-1
5182 ft.

1 MEADOWLANDS PARKWAY — **SHWS** — **S105008702**
1 MEADOWLANDS PWY — **N/A**
SECAUCUS TOWN, NJ

Relative:
Lower

Actual:
6 ft.

SHWS:
Facility ID: NJL800511230 Case ID: 990819003402
Contact: Bureau of Field Operations - Northern
Case Status: ACTIVE
Sub Section Code: A
Status Date: 09/28/2000
Site Municipality: 909
Sub Section Label: SITES WITH ON-SITE SOURCE(S) OF CONTAMINATION
Remedial Action Type: Not reported
CEA/DER: Not reported

44
SSE
> 1
5367 ft.

AMERADA HESS CORPORATION SECAUCUS TERMINAL — **RCRA-SQG** — **1000352804**
35 MEADOWLAND PARKWAY — **SHWS** — **NJD010905545**
SECAUCUS, NJ 07094 — **FINDS**
UST

Relative:
Lower

Actual:
2 ft.

RCRAInfo:
Owner: Not reported
EPA ID: NJD010905545
Contact: Not reported
Classification: Small Quantity Generator
TSDF Activities: Not reported
Violation Status: No violations found

FINDS:
Other Pertinent Environmental Activity Identified at Site:
NEW JERSEY-NEW JERSEY ENVIRONMENTAL MANAGEMENT SYSTEM
PERMIT COMPLIANCE SYSTEM
RESOURCE CONSERVATION AND RECOVERY ACT INFORMATION SYSTEM
TOXIC CHEMICAL RELEASE INVENTORY SYSTEM

SHWS:
Facility ID: NJD010905545 Case ID: E87510
Contact: Bureau of Env Evaluation, Cleanup & Responsibility Assessment
Case Status: ACTIVE
Sub Section Code: A
Status Date: 07/17/1990
Site Municipality: 909
Sub Section Label: SITES WITH ON-SITE SOURCE(S) OF CONTAMINATION
Remedial Action Type: Not reported
CEA/DER: Not reported

UST:
Facility ID: 003928
Tank Status: Removed
Tank Status Date: 1/1/1973
Tank Number: 0001
Tank Contents: Medium Diesel Fuel (No. 2-D)
Tank Compliance: No
Organization: Not Identified
Owner Name: Not Identified Not Identified
Install Date : 1/1/1973
Compliance Upgrade? : No
Compliance Monitoring? : No
Overfill Protection : No

AMERADA HESS CORPORATION SECAUCUS TERMINAL (Continued) **1000352804**

Spill Containment Fill Pipe : No
Tank Wellhead Protection : Not reported
Tank Id : TANK-1
Contact Type(UST Reg) : Facility Operator
Contact Address (UST Reg) : Not reported
Monitor
Tank ID: TANK-1
Tank Number: 0001
Tank / Pipe: Pipe
Type: None

Tank ID: TANK-1
Tank Number: 0001
Tank / Pipe: Tank
Type: None
Tankpipe
Tank ID: TANK-1
Tank Number: 0001
Tank / Pipe: Pipe
Construction Type: Bare steel

Tank ID: TANK-1
Tank Number: 0001
Tank / Pipe: Tank
Construction Type: Bare steel

Facility ID: 003928
Tank Status: Removed
Tank Status Date: 1/1/1973
Tank Number: 0002
Tank Contents: U. OTHER: UNKNOWN
Tank Compliance: No
Organization: Not Identified
Owner Name: Not Identified Not Identified
Install Date : 1/1/1973
Compliance Upgrade? : No
Compliance Monitoring? : No
Overfill Protection : No
Spill Containment Fill Pipe : No
Tank Wellhead Protection : Not reported
Tank Id : TANK-2
Contact Type(UST Reg) : Facility Operator
Contact Address (UST Reg) : Not reported
Monitor
Tank ID: TANK-2
Tank Number: 0002
Tank / Pipe: Pipe
Type: None

Tank ID: TANK-2
Tank Number: 0002
Tank / Pipe: Tank
Type: None
Tankpipe
Tank ID: TANK-2
Tank Number: 0002
Tank / Pipe: Pipe

AMERADA HESS CORPORATION SECAUCUS TERMINAL (Continued) **1000352804**

Construction Type: Bare steel

Tank ID: TANK-2
Tank Number: 0002
Tank / Pipe: Tank
Construction Type: Bare steel

Facility ID: 003928
Tank Status: Removed
Tank Status Date: 1/1/1973
Tank Number: 0003
Tank Contents: U. OTHER: UNKNOWN
Tank Compliance: No
Organization: Not Identified
Owner Name: Not Identified Not Identified
Install Date : 1/1/1973
Compliance Upgrade? : No
Compliance Monitoring? : No
Overfill Protection : No
Spill Containment Fill Pipe : No
Tank Wellhead Protection : Not reported
Tank Id : TANK-3
Contact Type(UST Reg) : Facility Operator
Contact Address (UST Reg) : Not reported
Monitor
Tank ID: TANK-3
Tank Number: 0003
Tank / Pipe: Pipe
Type: None

Tank ID: TANK-3
Tank Number: 0003
Tank / Pipe: Tank
Type: None
Tankpipe
Tank ID: TANK-3
Tank Number: 0003
Tank / Pipe: Pipe
Construction Type: Bare steel

Tank ID: TANK-3
Tank Number: 0003
Tank / Pipe: Tank
Construction Type: Bare steel

Facility ID: 003928
Tank Status: Removed
Tank Status Date: 1/1/1987
Tank Number: 0004
Tank Contents: U. OTHER: UNKNOWN
Tank Compliance: No
Organization: Not Identified
Owner Name: Not Identified Not Identified
Install Date : 1/1/1987
Compliance Upgrade? : No
Compliance Monitoring? : No
Overfill Protection : No

AMERADA HESS CORPORATION SECAUCUS TERMINAL (Continued) **1000352804**

Spill Containment Fill Pipe : No
Tank Wellhead Protection : Not reported
Tank Id : TANK-4
Contact Type(UST Reg) : Facility Operator
Contact Address (UST Reg) : Not reported
Monitor
Tank ID: TANK-4
Tank Number: 0004
Tank / Pipe: Pipe
Type: None

Tank ID: TANK-4
Tank Number: 0004
Tank / Pipe: Tank
Type: None
Tankpipe
Tank ID: TANK-4
Tank Number: 0004
Tank / Pipe: Pipe
Construction Type: Bare steel

Tank ID: TANK-4
Tank Number: 0004
Tank / Pipe: Tank
Construction Type: Bare steel

---

45 **292 JULIANNE TERRACE** **SHWS S105007371**
SE **292 JULIANNE TERR** **VCP N/A**
> 1 **SECAUCUS TOWN, NJ**
5367 ft.

Relative: Lower

Actual: 6 ft.

SHWS:
Facility ID: NJL800353278 Case ID: 970930141854
Contact: Bureau of Field Operations - Northern
Case Status: ACTIVE
Sub Section Code: A
Status Date: 12/10/1997
Site Municipality: 909
Sub Section Label: SITES WITH ON-SITE SOURCE(S) OF CONTAMINATION
Remedial Action Type: Not reported
CEA/DER: Not reported

VCP:
Incident Number : 97-09-30-1418-54
Facility Contact : Elizabeth Visaggio
MOA Execution Date : 1997-11-26 00:00:00

---

46 **CONSOLIDATED GRAPHICS MATERIALS** **RCRA-SQG 1000338654**
NE **484 WASHINGTON AVENUE** **SHWS NJD011161320**
> 1 **CARLSTADT, NJ 07072** **FINDS**
5468 ft. **NJ Spills**

Relative: Higher

Actual: 18 ft.

CONSOLIDATED GRAPHICS MATERIALS (Continued) **1000338654**

RCRAInfo:
Owner: UTILITY PACKAGING CORP
(212) 289-6525
EPA ID: NJD011161320

Contact: MICHAEL COOPER
(201) 933-6400

Classification: Small Quantity Generator
TSDF Activities: Not reported

Violation Status: Violations exist

Regulation Violated: Not reported
Area of Violation: GENERATOR-ALL REQUIREMENTS (OVERSIGHT)
Date Violation Determined: 11/15/1994
Actual Date Achieved Compliance: 12/05/1994

Enforcement Action: WRITTEN INFORMAL
Enforcement Action Date: 11/15/1994
Penalty Type: Not reported

Regulation Violated: Not reported
Area of Violation: GENERATOR-ALL REQUIREMENTS (OVERSIGHT)
Date Violation Determined: 08/30/1991
Actual Date Achieved Compliance: 09/20/1991

Enforcement Action: WRITTEN INFORMAL
Enforcement Action Date: 08/14/1991
Penalty Type: Not reported

Regulation Violated: Not reported
Area of Violation: GENERATOR-MANIFEST REQUIREMENTS
Date Violation Determined: 08/14/1991
Actual Date Achieved Compliance: 09/20/1991

Enforcement Action: WRITTEN INFORMAL
Enforcement Action Date: 08/14/1991
Penalty Type: Not reported

Regulation Violated: Not reported
Area of Violation: GENERATOR-ALL REQUIREMENTS (OVERSIGHT)
Date Violation Determined: 08/14/1991
Actual Date Achieved Compliance: 09/20/1991

Enforcement Action: WRITTEN INFORMAL
Enforcement Action Date: 08/14/1991
Penalty Type: Not reported

There are 4 violation record(s) reported at this site:

Evaluation	Area of Violation	Date of Compliance
Non-Financial Record Review	GENERATOR-ALL REQUIREMENTS (OVERSIGHT)	19941205
Compliance Evaluation Inspection	GENERATOR-ALL REQUIREMENTS (OVERSIGHT)	19941205
Compliance Schedule Evaluation	GENERATOR-MANIFEST REQUIREMENTS	19910920
	GENERATOR-ALL REQUIREMENTS (OVERSIGHT)	19910920
	GENERATOR-ALL REQUIREMENTS (OVERSIGHT)	19910920
Compliance Evaluation Inspection	GENERATOR-MANIFEST REQUIREMENTS	19910920
	GENERATOR-ALL REQUIREMENTS (OVERSIGHT)	19910920
	GENERATOR-ALL REQUIREMENTS (OVERSIGHT)	19910920

CONSOLIDATED GRAPHICS MATERIALS (Continued) **1000338654**

FINDS:
Other Pertinent Environmental Activity Identified at Site:
AEROMETRIC INFORMATION RETRIEVAL SYSTEM/AIRS FACILITY SYSTEM
NATIONAL EMISSIONS INVENTORY
NEW JERSEY-NEW JERSEY ENVIRONMENTAL MANAGEMENT SYSTEM
RESOURCE CONSERVATION AND RECOVERY ACT INFORMATION SYSTEM
TOXIC CHEMICAL RELEASE INVENTORY SYSTEM

SHWS:
Facility ID: NJD011161320 Case ID: E96352
Contact: Bureau of Env Evaluation, Cleanup & Responsibility Assessment
Case Status: ACTIVE
Sub Section Code: A
Status Date: 06/13/2000
Site Municipality: 205
Sub Section Label: SITES WITH ON-SITE SOURCE(S) OF CONTAMINATION
Remedial Action Type: Not reported
CEA/DER: Not reported

NJ Spill:

Facility ID:	17633	Case Number:	93-10-18-1528-03
Date Received:	10/18/93	Operator:	JOYCE
Location:	Facility	Nature of Incident:	Municipal
Facility Phone:	Not reported		
Facility Phone:	Industrial		
Date of Incident:	10/18/93	Time of Incident:	15:20
Substance(s):	DIESEL FUEL		
Substance Type:	Liquid	Substance Identity:	Known
A310 Letter:	No	TCPA Chemical:	No
Hazrds Material:	Yes	CAS Number:	Not reported
COMU:	0205	Ref. Code:	001
Amnt Released:	200 GAL	Release VE:	Estimate
Release Type:	Continuous	Contained:	No
Injuries:	No	Facility Evacuation:	No
Public Exposure:	No	Public Evacuation:	No
Police at Scene:	Yes	Firemen at Scene:	Yes
Contamination of:	Land	Receiving Water:	Not reported
Caller:			
Name:	DISP. MONACO	Title:	CARLSTADT PD
Address:	CARLSTADT		
Phone:	201-438-4300		
Responsible Party:			
RP:	UnKnown	Name:	Not reported
Contact:	Not reported	RP Municipality :	Not reported
Address:	Not reported		
County:	Not reported	Phone:	Not reported
Name:	Not reported	Title:	Not reported
Phone:	Not reported		
Date:	Not reported	Time:	Not reported
Local Municipality:			
Name:	Not reported	Title:	Not reported
Phone:	Not reported		
Date:	Not reported	Time:	Not reported
Other:			
Name:	Not reported	Title:	Not reported
Phone:	Not reported		
Date:	Not reported	Time:	Not reported

Incident:

CONSOLIDATED GRAPHICS MATERIALS (Continued) **1000338654**

Name: JOE HOYLE
Region: ER1
Date: 10/18/93
ITM: B
Incident Desc: Spill
Referred To: DRPSR
Telephone: Office,Faxed
Incident Time: 15:30

Wind Direction/Speed: Not reported
Notify Type: Not reported
Assistance Requested: Yes
Date A310 Letter Printed: / /
Date Local Authority Was Notified: Not reported
Date Update: / /
Date Report Faxed to Local Authority: / /
Local Authority Notification Date 1: Not reported
Local Authority Notification Date 2: Not reported
Local Authority Notification Date 3: Not reported
Location : Not reported
Other Location : Not reported
Location Site : Not reported
Location Tele : Not reported
Location Address : Not reported
Not reported
Location County : Not reported
Location Type : Not reported
Memo. Of Understanding : Not reported
Drill/trng Exercise : Not reported
Local Municipality Notified : Not reported
Hazardous : Not reported
Incident Type : Not reported
Confidential : Not reported
Reporter Name : Not reported
Reporter Type : Not reported
Reporter Title : Not reported
Reporter Address Not reported
Not reported
Incident Status : Not reported
Incident Category Not reported
Incident Source : Not reported
Incident Address : Not reported
Incident County : Not reported
Road Closure : Not reported
Rep Received Date Not reported
Reporter Orgzn : Not reported
Reporter County : Not reported
DEP Requested : Not reported
Status at Spill: TRACTOR TRAILER RUPTURED SADDLE TANK. SPILL CONTINUING, ASSISTANCE REQUESTED.
Comments: Not reported
Facility Status: Not reported
Spill Comments: Not reported

47
SE
> 1
5514 ft.

TILCON NEW JERSEY INC
1611 PATERSON PLANK RD
SECAUCUS TOWN, NJ 07094

SHWS **1000539492**
UST **N/A**
NJ Release
VCP
NJPDES

Relative:
Higher

Actual:
9 ft.

SHWS:
Facility ID: NJD048793582
Contact: Bureau of Field Operations - Northern
Case Status: ACTIVE
Sub Section Code: A
Status Date: 12/23/1996
Site Municipality: 909
Case ID: 960816162536

TILCON NEW JERSEY INC (Continued) **1000539492**

Sub Section Label: SITES WITH ON-SITE SOURCE(S) OF CONTAMINATION
Remedial Action Type: Not reported
CEA/DER: Not reported

VCP:
Incident Number : 96-08-16-1625-36
Facility Contact : George W Thompson Pres
MOA Execution Date : 1996-12-16 00:00:00

NJ PDES:

NJPDES Permit Number :	NJ0121070
Facility Telephone :	(201) 942-4400
Facility Contact :	PLANT MANAGER
Facility Municipality:	SECAUCUS TOWN
Discharger Classification:	Not reported
Facility Enforcement region:	NORTHERN
Facility Ownership:	Not reported
Facility Primary SIC code:	Not reported
Facility Discharge Basin code:	Not reported
Facility Discharge Basin name:	Not reported
Fac Lat/Long:	0 / 0
Facility Lot number:	Not reported
Facility Block number:	Not reported
Date Permit Application Received :	02/05/96
Date Draft Permit Issued To Facility:	/ /
Regional Office:	Not reported
Facility Contact Tele:	Not reported
Last Action:	Not reported
Flag:	PERMINFO
Permittee Name:	TILCON NEW JERSEY INC
PI Number:	Not reported
Permittee Street Address:	PO BOX 8248
	Not reported
Permittee PO Box:	Not reported
	HALEDON, NJ 07508
Date Final Permit Issued To Facility:	05/05/97
Date Final Permit Becomes Effective:	05/05/97
Date Final Permit Expires:	01/31/02
Permit Discharge Category:	Not reported
Category Descripton:	5G2
Facility PO Box:	Not reported
Facility Addr 2:	Not reported
Facility Addr 3:	Not reported
Owner Name:	Not reported
Owner Addr 2:	Not reported
Owner Addr 3:	Not reported
	Not reported
Owner Contact:	Not reported
Mailing Addr 2:	Not reported
	Not reported
Major / Minor Facility:	Not reported
Category Description:	Not reported

NJ Release:

Facility ID:	13119	Case Number:	96-8-16-1625-36
Date Received:	08/16/96	Operator:	ROB
Location:	Facility	Nature of Incident:	Other
Facility Phone:	Not reported		
Date of Incident:	/ /	Time of Incident:	UNK

TILCON NEW JERSEY INC (Continued) **1000539492**

Substance(s):	NONE		
Substance Type:	Not reported	Substance Identity:	Known
A310 Letter:	No	TCPA Chemical:	No
Hazrds Material:	No	CAS Number:	Not reported
COMU:	0909	Ref. Code:	101
Amnt Released:	Not reported		
Release Type:	Not reported	Contained:	Not reported
Injuries:	Not reported	Facility Evacuation:	Not reported
Public Exposure:	Not reported	Public Evacuation:	Not reported
Police at Scene:	Not reported	Firemen at Scene:	Not reported
Contamination of:	Not reported	Receiving Water:	Not reported
Reporter Name :	Not reported		
Reporter Type :	Not reported	Rep Receive Date :	Not reported
Reporter Title :	Not reported	Reporter Org :	Not reported
Reporter Address	Not reported	Reporter County :	Not reported
	Not reported		
Incident Status :	Not reported		
Incident Category	Not reported		
Incident Source :	Not reported		
Incident Address :	Not reported		
Incident County :	Not reported	Confidential :	Not reported
Road Closure :	Not reported	DEP Requested :	Not reported
Caller:			
Name:	JANICE DICLAUDIO	Title:	BFO/CAS
Address:	NJ		
Telephone:	609-292-2943		
Responsible Party:			
Resp Party:	UnKnown	RP Name:	Not reported
Contact:	Not reported	Title:	Not reported
Address:	Not reported		
County:	Not reported	Telephone:	Not reported
Municipality:	Not reported		
Spill:			
Name:	Not reported	Title:	Not reported
Telephone:	Not reported		
Date:	Not reported	Time:	Not reported
Local Municipality:			
Name:	Not reported	Municipality Title:	Not reported
Telephone:	Not reported		
Date:	Not reported	Time:	Not reported
Other:			
Name:	Not reported	Title:	Not reported
Telephone:	Not reported		
Date:	Not reported	Time:	Not reported
Incident:			
Name:	Not reported	Referred To:	DRPSR
Region:	BFO-CAS	Telephone:	Not reported
Date:	08/16/96	Incident Time:	Not reported
ITM:	B		

Incident Description:	MOA
Wind Direction/Speed:	Not reported
Location :	Not reported
Other Location :	Not reported
Location Type :	Not reported
Local Municipality Notified :	Not reported
Hazardous :	Not reported
Incident Type :	Not reported

TILCON NEW JERSEY INC (Continued) **1000539492**

Memo. Of Understanding :	Not reported
Drill/tmg Exercise :	Not reported
Notify Type:	Not reported
Road Closed :	Not reported
Direction :	Not reported
Assistance Requested:	Not reported
Date A310 Letter Printed:	8/16/1996
Date Local Authority Was Notified:	Not reported
Date Update:	Not reported
Date Report Faxed to Local Authority:	Not reported
Local Authority Notification Date 1:	Not reported
Local Authority Notification Date 2:	Not reported
Local Authority Notification Date 3:	Not reported
Facility Type:	Commercial
Status at Spill:	SITE OF MOA.
Comments:	Not reported

Facility ID:	15720	Case Number:	96-10-2-0640-28
Date Received:	10/02/96	Operator:	JIMS
Location:	Facility	Nature of Incident:	Citizen
Facility Phone:	Not reported		
Date of Incident:	10/02/96	Time of Incident:	06:10
Substance(s):	NOISE		
Substance Type:	Not reported	Substance Identity:	Known
A310 Letter:	No	TCPA Chemical:	No
Hazrds Material:	No	CAS Number:	Not reported
COMU:	0909	Ref. Code:	020
Amnt Released:	NONE		
Release Type:	Not reported	Contained:	Not reported
Injuries:	No	Facility Evacuation:	No
Public Exposure:	Yes	Public Evacuation:	No
Police at Scene:	No	Firemen at Scene:	No
Contamination of:	Air	Receiving Water:	Not reported
Reporter Name :	Not reported		
Reporter Type :	Not reported	Rep Receive Date :	Not reported
Reporter Title :	Not reported	Reporter Org :	Not reported
Reporter Address	Not reported	Reporter County :	Not reported
	Not reported		
Incident Status :	Not reported		
Incident Category	Not reported		
Incident Source :	Not reported		
Incident Address :	Not reported		
Incident County :	Not reported	Confidential :	Not reported
Road Closure :	Not reported	DEP Requested :	Not reported
Caller:			
Name:	ANONYMOUS	Title:	CITIZEN
Address:	Not reported		
Telephone:	Not reported		
Responsible Party:			
Resp Party:	Known	RP Name:	TILCON CO
Contact:	Not reported	Title:	Not reported
Address:	PATERSON PLANK		
	NJ		
County:	HUDSON	Telephone:	Not reported
Municipality:	SECAUCUS		
Spill:			
Name:	Not reported	Title:	Not reported

TILCON NEW JERSEY INC (Continued) **1000539492**

Telephone:	Not reported		
Date:	Not reported	Time:	Not reported
Local Municipality:			
Name:	Not reported	Municipality Title:	Not reported
Telephone:	Not reported		
Date:	Not reported	Time:	Not reported
Other:			
Name:	Not reported	Title:	Not reported
Telephone:	Not reported		
Date:	Not reported	Time:	Not reported
Incident:			
Name:	Not reported	Referred To:	ESHA
Region:	Noise	Telephone:	Mailed
Date:	10/02/96	Incident Time:	Not reported
ITM:	M		

Incident Description:	Noise
Wind Direction/Speed:	Not reported
Location :	Not reported
Other Location :	Not reported
Location Type :	Not reported
Local Municipality Notified :	Not reported
Hazardous :	Not reported
Incident Type :	Not reported
Memo. Of Understanding :	Not reported
Drill/trng Exercise :	Not reported
Notify Type:	Not reported
Road Closed :	Not reported
Direction :	Not reported
Assistance Requested:	Yes
Date A310 Letter Printed:	Not reported
Date Local Authority Was Notified:	Not reported
Date Update:	Not reported
Date Report Faxed to Local Authority:	Not reported
Local Authority Notification Date 1:	Not reported
Local Authority Notification Date 2:	Not reported
Local Authority Notification Date 3:	Not reported
Facility Type:	Commercial
Status at Spill:	NOISE FROM TRUCKS EXITING BUSINESS BEFORE 0700 HRS.
Comments:	Not reported

UST:

Facility ID:	022829
Tank Status:	Removed
Tank Status Date:	6/4/1999
Tank Number:	E1
Tank Contents:	Unleaded Gasoline
Tank Compliance:	No
Organization:	TILCON NEW YORK RD
Owner Name:	Not Identified Not Identified
Install Date :	1/1/1986
Compliance Upgrade? :	No
Compliance Monitoring? :	No
Overfill Protection :	No
Spill Containment Fill Pipe :	No
Tank Wellhead Protection :	Not reported
Tank Id :	TANK-1
Contact Type(UST Reg) :	Facility Operator
Contact Address (UST Reg) :	162 OLD MILL RD

TILCON NEW JERSEY INC (Continued) **1000539492**

WEST NYACK, NY

Monitor
- Tank ID: TANK-1
- Tank Number: E1
- Tank / Pipe: Pipe
- Type: None

- Tank ID: TANK-1
- Tank Number: E1
- Tank / Pipe: Tank
- Type: None

Tankpipe
- Tank ID: TANK-1
- Tank Number: E1
- Tank / Pipe: Pipe
- Construction Type: CONVERSION (NON-NULLABLE)

- Tank ID: TANK-1
- Tank Number: E1
- Tank / Pipe: Tank
- Construction Type: Cathodically protected steel

---

48 **B T F CORP** **RCRA-SQG** **1000870465**
WNW **450 MURRAY HILL PKWY** **SHWS** **NJD076682954**
> 1 **EAST RUTHERFORD, NJ 07073** **FINDS**
5615 ft.

Relative:
Lower

Actual:
2 ft.

RCRAInfo:
- Owner: 450 MURRAY HILL CORP
  (973) 482-0840
- EPA ID: NJD076682954
- Contact: Not reported
- Classification: Small Quantity Generator
- TSDF Activities: Not reported
- Violation Status: No violations found

CT MANIFEST

Click this hyperlink while viewing on your computer to access additional CT MANIFEST detail in the EDR Site Report.

FINDS:
Other Pertinent Environmental Activity Identified at Site:
AEROMETRIC INFORMATION RETRIEVAL SYSTEM/AIRS FACILITY SYSTEM
NEW JERSEY-NEW JERSEY ENVIRONMENTAL MANAGEMENT SYSTEM
RESOURCE CONSERVATION AND RECOVERY ACT INFORMATION SYSTEM

SHWS:
- Facility ID: NJD076682954 Case ID: E93257
- Contact: Bureau of Env Evaluation, Cleanup & Responsibility Assessment
- Case Status: ACTIVE
- Sub Section Code: A
- Status Date: 09/07/1993
- Site Municipality: 212
- Sub Section Label: SITES WITH ON-SITE SOURCE(S) OF CONTAMINATION
- Remedial Action Type: Not reported
- CEA/DER: Not reported

Map ID / Direction / Distance / Distance (ft.) / Elevation	Site	Database(s)	EDR ID Number / EPA ID Number
49 / NW / > 1 / 5805 ft. / Relative: Lower / Actual: 3 ft.	**US INK A DIV OF SUN CHEMICAL 343 MURRAY HILL PKWY EAST RUTHERFORD, NJ 07073**	**RCRA-SQG FINDS RCRA-TSDF CORRACTS CERC-NFRAP NJPDES**	**1000398317 NJD095171948**

CERCLIS-NFRAP Classification Data:
- Federal Facility: Not a Federal Facility
- Non NPL Code: NFRAP
- NPL Status: Not on the NPL

CERCLIS-NFRAP Assessment History:

Assessment:	DISCOVERY	Completed:	10/01/1989
Assessment:	PRELIMINARY ASSESSMENT	Completed:	03/30/1990
Assessment:	ARCHIVE SITE	Completed:	04/29/1999

CERCLIS-NFRAP Alias Name(s):
US INC A DIV OF SUN CHEMICAL - RCRIS' NAME
MURRAY HILL PARKWAY (NJD980769574)
MURRAY HILL PARKWAY (NJD980769327)

CORRACTS Data:

EPA Id:	NJD095171948
Region:	2
Area Name:	SITEWIDE
Actual Date:	01/25/1994
Corrective Action:	CA050 - RFA Completed
2002 NAICS Title:	Not Reported

RCRAInfo Corrective Action Summary:
- Event: RFA Completed
- Event Date: 01/25/1994

RCRAInfo:
- Owner: U.S. PRINTING INK CORPORATION (201) 933-7100
- EPA ID: NJD095171948
- Contact: ROBERT SCHMIDT (201) 933-7100
- Classification: TSDF
- TSDF Activities: Not reported

Violation Status: Violations exist

Regulation Violated:	Not reported
Area of Violation:	GENERATOR-ALL REQUIREMENTS (OVERSIGHT)
Date Violation Determined:	05/05/1989
Actual Date Achieved Compliance:	05/22/1989
Enforcement Action:	WRITTEN INFORMAL
Enforcement Action Date:	05/05/1989
Penalty Type:	Not reported

Regulation Violated:	Not reported
Area of Violation:	GENERATOR-ALL REQUIREMENTS (OVERSIGHT)
Date Violation Determined:	06/19/1986
Actual Date Achieved Compliance:	08/06/1987
Enforcement Action:	FINAL 3008(A) COMPLIANCE ORDER
Enforcement Action Date:	07/07/1987
Penalty Type:	Proposed Monetary Penalty

US INK A DIV OF SUN CHEMICAL (Continued) **1000398317**

Regulation Violated:	Not reported
Area of Violation:	GENERATOR-ALL REQUIREMENTS (OVERSIGHT)
Date Violation Determined:	06/19/1986
Actual Date Achieved Compliance:	05/06/1988

There are 3 violation record(s) reported at this site:

Evaluation	Area of Violation	Date of Compliance
Compliance Evaluation Inspection	GENERATOR-ALL REQUIREMENTS (OVERSIGHT)	19890522
Compliance Evaluation Inspection	GENERATOR-ALL REQUIREMENTS (OVERSIGHT)	19870806
	GENERATOR-ALL REQUIREMENTS (OVERSIGHT)	19880506

FINDS:
Other Pertinent Environmental Activity Identified at Site:
NEW JERSEY-NEW JERSEY ENVIRONMENTAL MANAGEMENT SYSTEM
PERMIT COMPLIANCE SYSTEM
RESOURCE CONSERVATION AND RECOVERY ACT INFORMATION SYSTEM
TOXIC CHEMICAL RELEASE INVENTORY SYSTEM

NJ PDES:

NJPDES Permit Number :	NJG0112747
Facility Telephone :	Not reported
Facility Contact :	EDWIN CADDELL SR
Facility Municipality:	East Rutherford Boro
Discharger Classification:	Not reported
Facility Enforcement region:	Not reported
Facility Ownership:	Private
Facility Primary SIC code:	2893
Facility Discharge Basin code:	Not reported
Facility Discharge Basin name:	Not reported
Fac Lat/Long:	Not reported
Facility Lot number:	Not reported
Facility Block number:	Not reported
Date Permit Application Received :	Not reported
Date Draft Permit Issued To Facility:	Not reported
Regional Office:	Northern
Facility Contact Tele:	2019337100
Last Action:	Stormwater Discharge General Permit Authorization Renewal
Flag:	ACTIVE
Permittee Name:	US INK DIV OF SUN CHEMICAL CORP
PI Number:	47024
Permittee Street Address:	343 MURRAY HILL PKWY Not reported
Permittee PO Box:	Not reported East Rutherford, NJ 07073
Date Final Permit Issued To Facility:	09/10/02
Date Final Permit Becomes Effective:	06/01/02
Date Final Permit Expires:	05/31/07
Permit Discharge Category:	5G2
Category Descripton:	Not reported
Facility PO Box:	Not reported
Facility Addr 2:	Not reported
Facility Addr 3:	Not reported
Owner Name:	SUN CHEMICAL CORP
Owner Addr 2:	Not reported
Owner Addr 3:	Not reported Fort Lee, NJ 07024
Owner Contact:	PRESIDENT

US INK A DIV OF SUN CHEMICAL (Continued) **1000398317**

Mailing Addr 2:	Not reported
	Carlstadt, NJ 07072
Major / Minor Facility:	Not reported
Category Description:	STORMWATER BASIC (GP)
NJPDES Permit Number :	NJG0003646
Facility Telephone :	Not reported
Facility Contact :	EDWIN CADDELL SR
Facility Municipality:	East Rutherford Boro
Discharger Classification:	Not reported
Facility Enforcement region:	Not reported
Facility Ownership:	Private
Facility Primary SIC code:	2893
Facility Discharge Basin code:	Not reported
Facility Discharge Basin name:	Not reported
Fac Lat/Long:	Not reported
Facility Lot number:	Not reported
Facility Block number:	Not reported
Date Permit Application Received :	Not reported
Date Draft Permit Issued To Facility:	Not reported
Regional Office:	Northern
Facility Contact Tele:	2019337100
Last Action:	Surface Water GPA Renewal
Flag:	ACTIVE
Permittee Name:	US INK DIV OF SUN CHEMICAL CORP
PI Number:	47024
Permittee Street Address:	343 MURRAY HILL PKWY
	Not reported
Permittee PO Box:	Not reported
	East Rutherford, NJ 07073
Date Final Permit Issued To Facility:	07/12/00
Date Final Permit Becomes Effective:	07/01/00
Date Final Permit Expires:	06/30/05
Permit Discharge Category:	CG
Category Descripton:	Not reported
Facility PO Box:	Not reported
Facility Addr 2:	Not reported
Facility Addr 3:	Not reported
Owner Name:	SUN CHEMICAL CORP
Owner Addr 2:	Not reported
Owner Addr 3:	Not reported
	Fort Lee, NJ 07024
Owner Contact:	PRESIDENT
Mailing Addr 2:	Not reported
	Carlstadt, NJ 07072
Major / Minor Facility:	Not reported
Category Description:	NON-CONTACT COOLING WATER (GP)

50
NW
> 1
5939 ft.

Relative:
Lower

Actual:
2 ft.

SHUSHANA CO THE
200 MURRAY HILL PKWY YARD AREA
EAST RUTHERFORD, NJ 07073

RCRA-SQG **1000989729**
SHWS **NJR000002642**
FINDS
LUST
NJ Release

SHUSHANA CO THE (Continued) **1000989729**

RCRAInfo:
Owner: THE SHUSHANA CO
(212) 925-4023
EPA ID: NJR000002642

Contact: Not reported

Classification: Small Quantity Generator
TSDF Activities: Not reported

Violation Status: No violations found

CT MANIFEST

Click this hyperlink while viewing on your computer to access additional CT MANIFEST detail in the EDR Site Report.

FINDS:
Other Pertinent Environmental Activity Identified at Site:
RESOURCE CONSERVATION AND RECOVERY ACT INFORMATION SYSTEM

SHWS:
Facility ID: NJL000057844 Case ID: 243768
Contact: Bureau of Underground Storage Tanks
Case Status: ACTIVE
Sub Section Code: A
Status Date: 11/12/1993
Site Municipality: 212
Sub Section Label: SITES WITH ON-SITE SOURCE(S) OF CONTAMINATION
Remedial Action Type: Not reported
CEA/DER: Not reported

LUST:
Case ID: 93-02-24-1731
Facility Status: Site Issued Letter of No Further Action for Area(s) Of Concern
Facility Phone: (609) 633-0710
UST ID: 0243768
Lead Program Assigned to Case: Bureau of Underground Storage Tanks
TMS Number: C93-0428;C95-0380
Remedial Level: Site has confirmed soil and ground water contamination.
Case Manager: Judith Morrow
No Further Action: 2/8/2002 0:00:00
RAW Approved: N
CEA: Y
Date CEA Lifted: Not reported
Dead Notice: N

NJ Release:
Facility ID: 5163
Date Received: 04/11/95
Location: Facility
Facility Phone: UNK
Date of Incident: 04/11/95
Substance(s): GASOLINE
Substance Type: Liquid
A310 Letter: Yes
Hazrds Material: Yes
COMU: 0212
Amnt Released: UNK
Release Type: Terminated

Case Number: 95-4-11-0849-01
Operator: SELL
Nature of Incident: Facility

Time of Incident: 10:00

Substance Identity: Known
TCPA Chemical: No
CAS Number: Not reported
Ref. Code: 101

Contained: Yes

SHUSHANA CO THE (Continued) **1000989729**

Injuries:	No	Facility Evacuation:	No
Public Exposure:	No	Public Evacuation:	No
Police at Scene:	No	Firemen at Scene:	No
Contamination of:	Land	Receiving Water:	Not reported
Reporter Name :	Not reported		
Reporter Type :	Not reported	Rep Receive Date :	Not reported
Reporter Title :	Not reported	Reporter Org :	Not reported
Reporter Address	Not reported	Reporter County :	Not reported
	Not reported		
Incident Status :	Not reported		
Incident Category	Not reported		
Incident Source :	Not reported		
Incident Address :	Not reported		
Incident County :	Not reported	Confidential :	Not reported
Road Closure :	Not reported	DEP Requested :	Not reported
Caller:			
Name:	JOHN CHEWEY	Title:	ENVIRONICS
Address:	Not reported		
Telephone:	908-272-3770		
Responsible Party:			
Resp Party:	Known	RP Name:	SHUSHANA COMPANY
Contact:	MORDY LIPKUS	Title:	OWNER
Address:	47 WALKER ST		
	NY		
County:	NEW YORK	Telephone:	212-925-4023
Municipality:	NEW YORK		
Spill:			
Name:	Not reported	Title:	Not reported
Telephone:	Not reported		
Date:	Not reported	Time:	Not reported
Local Municipality:			
Name:	EAST RUTHERFORD BO	Municipality Title:	BADGE # 5
Telephone:	201-438-0165		
Date:	4/11/1995	Time:	08:52
Other:			
Name:	Not reported	Title:	Not reported
Telephone:	Not reported		
Date:	Not reported	Time:	08:52
Incident:			
Name:	Not reported	Referred To:	DRPSR
Region:	BFO-CAS	Telephone:	Faxed,Mailed
Date:	04/11/95	Incident Time:	Not reported
ITM:	B		

Incident Description:	U.S.T.,Soil Contamination
Wind Direction/Speed:	Not reported
Location :	Not reported
Other Location :	Not reported
Location Type :	Not reported
Local Municipality Notified :	Not reported
Hazardous :	Not reported
Incident Type :	Not reported
Memo. Of Understanding :	Not reported
Drill/tmg Exercise :	Not reported
Notify Type:	Not reported
Road Closed :	Not reported
Direction :	Not reported
Assistance Requested:	No

SHUSHANA CO THE (Continued) **1000989729**

Date A310 Letter Printed: Not reported
Date Local Authority Was Notified: Not reported
Date Update: Not reported
Date Report Faxed to Local Authority: Not reported
Local Authority Notification Date 1: Not reported
Local Authority Notification Date 2: Not reported
Local Authority Notification Date 3: Not reported
Facility Type: Commercial
Status at Spill: ONE 4000 GAL UST BEING REMOVED,CLEANUP WILL BE DONE.TMS# ? UST# ?
Comments: Not reported

51
NNE
> 1
6029 ft.

Relative:
Higher

Actual:
8 ft.

TUNNEL BARREL & DRUM CO., INC.
85 TRIANGLE BLVD
CARLSTADT, NJ 07072

SHWS **1000312604**
LUST **NJD001601152**
NJ Spills
RCRA-LQG
UST
NJ Release
NJPDES

RCRAInfo:
Owner: Not reported
EPA ID: NJD001601152

Contact: Not reported

Classification: Large Quantity Generator
TSDF Activities: Not reported

BIENNIAL REPORTS:
Last Biennial Reporting Year: 2003

Waste	Quantity (Lbs)	Waste	Quantity (Lbs)
D001	5150.00	D006	9500.00
D010	6006.00	D018	300.00
D035	204.00	D038	204.00
D039	300.00	D040	300.00
F003	204.00	F005	204.00

Violation Status: Violations exist

Regulation Violated: Not reported
Area of Violation: GENERATOR-ALL REQUIREMENTS (OVERSIGHT)
Date Violation Determined: 08/08/1994
Actual Date Achieved Compliance: 08/26/1994

Enforcement Action: WRITTEN INFORMAL
Enforcement Action Date: 08/08/1994
Penalty Type: Not reported

Regulation Violated: Not reported
Area of Violation: GENERATOR-MANIFEST REQUIREMENTS
Date Violation Determined: 08/08/1994
Actual Date Achieved Compliance: 08/26/1994

Enforcement Action: WRITTEN INFORMAL
Enforcement Action Date: 08/08/1994
Penalty Type: Not reported

Regulation Violated: Not reported
Area of Violation: GENERATOR-MANIFEST REQUIREMENTS
Date Violation Determined: 08/08/1994
Actual Date Achieved Compliance: 08/26/1994

Enforcement Action: WRITTEN INFORMAL

TUNNEL BARREL & DRUM CO., INC. (Continued) **1000312604**

Enforcement Action Date: 08/08/1994
Penalty Type: Not reported

Regulation Violated: Not reported
Area of Violation: GENERATOR-ALL REQUIREMENTS (OVERSIGHT)
Date Violation Determined: 12/18/1991
Actual Date Achieved Compliance: 01/24/1992

Enforcement Action: WRITTEN INFORMAL
Enforcement Action Date: 12/18/1991
Penalty Type: Not reported

Regulation Violated: Not reported
Area of Violation: GENERATOR-ALL REQUIREMENTS (OVERSIGHT)
Date Violation Determined: 12/18/1991
Actual Date Achieved Compliance: 01/24/1992

Enforcement Action: WRITTEN INFORMAL
Enforcement Action Date: 12/18/1991
Penalty Type: Not reported

There are 5 violation record(s) reported at this site:

Evaluation	Area of Violation	Date of Compliance
Compliance Schedule Evaluation	GENERATOR-ALL REQUIREMENTS (OVERSIGHT)	19940826
	GENERATOR-MANIFEST REQUIREMENTS	19940826
	GENERATOR-MANIFEST REQUIREMENTS	19940826
Compliance Evaluation Inspection	GENERATOR-ALL REQUIREMENTS (OVERSIGHT)	19940826
	GENERATOR-MANIFEST REQUIREMENTS	19940826
	GENERATOR-MANIFEST REQUIREMENTS	19940826
Compliance Schedule Evaluation	GENERATOR-ALL REQUIREMENTS (OVERSIGHT)	19920124
	GENERATOR-ALL REQUIREMENTS (OVERSIGHT)	19920124
Compliance Evaluation Inspection	GENERATOR-ALL REQUIREMENTS (OVERSIGHT)	19920124
	GENERATOR-ALL REQUIREMENTS (OVERSIGHT)	19920124

NY MANIFEST

Click this hyperlink while viewing on your computer to access additional NY MANIFEST detail in the EDR Site Report.

CT MANIFEST

Click this hyperlink while viewing on your computer to access additional CT MANIFEST detail in the EDR Site Report.

SHWS:
Facility ID: NJD001601152 Case ID: 111269
Contact: Bureau of Underground Storage Tanks
Case Status: ACTIVE
Sub Section Code: A
Status Date: 06/21/1994
Site Municipality: 205
Sub Section Label: SITES WITH ON-SITE SOURCE(S) OF CONTAMINATION
Remedial Action Type: Not reported
CEA/DER: Not reported

LUST:
Case ID: 91-09-05-1136
Facility Status: Assigned To Program
Facility Phone: (609) 777-0900
UST ID: 0111269
Lead Program Assigned to Case: Bureau of Underground Storage Tanks

TUNNEL BARREL & DRUM CO., INC. (Continued) **1000312604**

TMS Number:	C91-2577
Remedial Level:	Site has confirmed soil and ground water contamination.
Case Manager:	David Miele
No Further Action:	Not reported
RAW Approved:	Not reported
CEA:	Not reported
Date CEA Lifted:	Not reported
Dead Notice:	Not reported

NJ PDES:

NJPDES Permit Number :	NJG0147524
Facility Telephone :	Not reported
Facility Contact :	ANTHONY URCIOLI
Facility Municipality:	Carlstadt Boro
Discharger Classification:	Not reported
Facility Enforcement region:	Not reported
Facility Ownership:	Not reported
Facility Primary SIC code:	5085
Facility Discharge Basin code:	Not reported
Facility Discharge Basin name:	Not reported
Fac Lat/Long:	Not reported
Facility Lot number:	Not reported
Facility Block number:	Not reported
Date Permit Application Received :	Not reported
Date Draft Permit Issued To Facility:	Not reported
Regional Office:	Northern
Facility Contact Tele:	2019331444
Last Action:	Stormwater Discharge General Permit Authorization New
Flag:	ACTIVE
Permittee Name:	TUNNEL BARREL & DRUM CO INC
PI Number:	219873
Permittee Street Address:	329 VETERANS BLVD
	Not reported
Permittee PO Box:	Not reported
	Carlstadt, NJ 07072
Date Final Permit Issued To Facility:	01/23/04
Date Final Permit Becomes Effective:	01/23/04
Date Final Permit Expires:	05/31/07
Permit Discharge Category:	5G2
Category Descripton:	Not reported
Facility PO Box:	Not reported
Facility Addr 2:	Not reported
Facility Addr 3:	Not reported
Owner Name:	TUNNEL BARREL & DRUM CO INC
Owner Addr 2:	Not reported
Owner Addr 3:	Not reported
	Carlstadt, NJ 07072
Owner Contact:	SABINO URCIOLI
Mailing Addr 2:	Not reported
	Carlstadt, NJ 07072
Major / Minor Facility:	Not reported
Category Description:	STORMWATER BASIC (GP)

NJ Release:

Facility ID:	11564	Case Number:	95-7-25-0956-30
Date Received:	07/25/95	Operator:	JULIE1
Location:	Facility	Nature of Incident:	Municipal
Facility Phone:	Not reported		

TUNNEL BARREL & DRUM CO., INC. (Continued) **1000312604**

Date of Incident: 07/25/95
Substance(s): ISOPROPYL ALCOHOL
Substance Type: Liquid
A310 Letter: No
Hazrds Material: Yes
COMU: 0205
Amnt Released: <100 GALS
Release Type: Terminated
Injuries: Yes
Public Exposure: Unknown
Police at Scene: Yes
Contamination of: Air
Reporter Name : Not reported
Reporter Type : Not reported
Reporter Title : Not reported
Reporter Address Not reported
Not reported
Incident Status : Not reported
Incident Category Not reported
Incident Source : Not reported
Incident Address : Not reported
Incident County : Not reported
Road Closure : Not reported
Caller:
Name: OPR 101
Address: CARLSTADT, NJ
Telephone: 201-438-4300
Responsible Party:
Resp Party: Known
Contact: UNK
Address: 85 TRIANGLE BLVD
NJ
County: BERGEN
Municipality: CARLSTADT
Spill:
Name: OEM
Telephone: 609-538-6088
Date: 7/25/1995
Local Municipality:
Name: Not reported
Telephone: Not reported
Date: Not reported
Other:
Name: Not reported
Telephone: Not reported
Date: Not reported
Incident:
Name: FURMAN STOOP
Region: ER1
Date: 07/25/95
ITM: B

Time of Incident: 09:35

Substance Identity: Known
TCPA Chemical: No
CAS Number: 67630
Ref. Code: 001

Contained: No
Facility Evacuation: Yes
Public Evacuation: No
Firemen at Scene: Yes
Receiving Water: NONE

Rep Receive Date : Not reported
Reporter Org : Not reported
Reporter County : Not reported

Confidential : Not reported
DEP Requested : Not reported

Title: POLICE DEPT

RP Name: TUNNEL BARREL
Title: Not reported

Telephone: UNK

Title: TPR ORAM

Time: 10:03

Municipality Title: Not reported

Time: Not reported

Title: Not reported

Time: Not reported

Referred To: DRPSR
Telephone: Office,Maile
Incident Time: 10:01

Incident Description: Explosion,Air Release
Wind Direction/Speed: Not reported
Location : Not reported
Other Location : Not reported
Location Type : Not reported
Local Municipality Notified : Not reported

TUNNEL BARREL & DRUM CO., INC. (Continued) **1000312604**

Hazardous :	Not reported
Incident Type :	Not reported
Memo. Of Understanding :	Not reported
Drill/tmg Exercise :	Not reported
Notify Type:	Not reported
Road Closed :	Not reported
Direction :	Not reported
Assistance Requested:	No
Date A310 Letter Printed:	Not reported
Date Local Authority Was Notified:	Not reported
Date Update:	Not reported
Date Report Faxed to Local Authority:	Not reported
Local Authority Notification Date 1:	Not reported
Local Authority Notification Date 2:	Not reported
Local Authority Notification Date 3:	Not reported
Facility Type:	Commercial
Status at Spill:	2/55 GAL DRUMS EXPLODED DUE TO UNKNOWN CAUSE.1 WORKER BURNED,UNK NUMBER OF WORKERS EVACUATED.NON EMERGENT
Comments:	Not reported

Facility ID:	11573	Case Number:	95-7-25-1048-02
Date Received:	07/25/95	Operator:	JULIE1
Location:	Facility	Nature of Incident:	Facility
Facility Phone:	201-933-1444		
Date of Incident:	07/25/95	Time of Incident:	09:30
Substance(s):	ISOPROPANOL		
Substance Type:	Liquid	Substance Identity:	Known
A310 Letter:	No	TCPA Chemical:	No
Hazrds Material:	Yes	CAS Number:	67630
COMU:	0205	Ref. Code:	001
Amnt Released:	UNKNOWN		
Release Type:	Terminated	Contained:	Yes
Injuries:	Yes	Facility Evacuation:	Yes
Public Exposure:	No	Public Evacuation:	No
Police at Scene:	Yes	Firemen at Scene:	Yes
Contamination of:	Air	Receiving Water:	NONE
Reporter Name :	Not reported		
Reporter Type :	Not reported	Rep Receive Date :	Not reported
Reporter Title :	Not reported	Reporter Org :	Not reported
Reporter Address	Not reported	Reporter County :	Not reported
	Not reported		
Incident Status :	Not reported		
Incident Category	Not reported		
Incident Source :	Not reported		
Incident Address :	Not reported		
Incident County :	Not reported	Confidential :	Not reported
Road Closure :	Not reported	DEP Requested :	Not reported
Caller:			
Name:	JOE BINDER	Title:	TUNNEL BARREL
Address:	329 VETERA		
	CARLSTADT, NJ		
Telephone:	201-933-1444		
Responsible Party:			
Resp Party:	Known	RP Name:	TUNNEL BARREL
Contact:	JOE BINDER	Title:	SEC/TRSR
Address:	329 VETERANS BLVD		
	NJ		

TUNNEL BARREL & DRUM CO., INC. (Continued) **1000312604**

County:	BERGEN	Telephone:	201-933-1444
Municipality:	CARLSTADT		
Spill:			
Name:	OEM	Title:	TPR CLEBERGER
Telephone:	609-538-6088		
Date:	7/25/1995	Time:	10:54
Local Municipality:			
Name:	C	Municipality Title:	Not reported
Telephone:	Not reported		
Date:	Not reported	Time:	Not reported
Other:			
Name:	Not reported	Title:	Not reported
Telephone:	Not reported		
Date:	Not reported	Time:	Not reported
Incident:			
Name:	JOE HOYLE	Referred To:	DRPSR
Region:	ER1	Telephone:	Office,Faxed
Date:	07/25/95	Incident Time:	10:53
ITM:	B		

Incident Description:	Fire,Air Release
Wind Direction/Speed:	Not reported
Location :	Not reported
Other Location :	Not reported
Location Type :	Not reported
Local Municipality Notified :	Not reported
Hazardous :	Not reported
Incident Type :	Not reported
Memo. Of Understanding :	Not reported
Drill/trng Exercise :	Not reported
Notify Type:	Not reported
Road Closed :	Not reported
Direction :	Not reported
Assistance Requested:	No
Date A310 Letter Printed:	Not reported
Date Local Authority Was Notified:	Not reported
Date Update:	Not reported
Date Report Faxed to Local Authority:	Not reported
Local Authority Notification Date 1:	Not reported
Local Authority Notification Date 2:	Not reported
Local Authority Notification Date 3:	Not reported

Facility Type: Commercial
Status at Spill: VAPORS IN DRUM CAUGHT FIRE.1 WORKER WITH BURNED ARM TAKEN TO HACKENSACK HOSP.APPROX 10 WORKERS EVAC.NON EMERGENT.CNTY HAZ-MAT ON SCENE.BLDG VENTED
Comments: Not reported

Facility ID:	10660	Case Number:	92-7-2-0857-40
Date Received:	07/02/92	Operator:	JOYCE
Location:	Facility	Nature of Incident:	Municipal
Facility Phone:	201-933-1444		
Date of Incident:	07/02/92	Time of Incident:	08:36
Substance(s):	ODORS		
Substance Type:	Gas	Substance Identity:	Known
A310 Letter:	No	TCPA Chemical:	No
Hazrds Material:	No	CAS Number:	Not reported
COMU:	0205	Ref. Code:	003
Amnt Released:	UNKNOWN		

TUNNEL BARREL & DRUM CO., INC. (Continued) **1000312604**

Release Type: Continuous
Injuries: No
Public Exposure: Yes
Police at Scene: Yes
Contamination of: Air
Reporter Name : Not reported
Reporter Type : Not reported
Reporter Title : Not reported
Reporter Address Not reported
Not reported
Incident Status : Not reported
Incident Category Not reported
Incident Source : Not reported
Incident Address : Not reported
Incident County : Not reported
Road Closure : Not reported
Caller:
Name: DISP MONACO
Address: CARLSTADT, NJ
Telephone: 201-438-4300
Responsible Party:
Resp Party: Known
Contact: JOSEPH BINDER
Address: 85 TRIALGLE BLVD
NJ
County: BERGEN
Municipality: CARLSTADT
Spill:
Name: Not reported
Telephone: Not reported
Date: Not reported
Local Municipality:
Name: Not reported
Telephone: Not reported
Date: Not reported
Other:
Name: Not reported
Telephone: Not reported
Date: Not reported
Incident:
Name: SANDERS
Region: Metro
Date: 07/02/92
ITM: B
Name: Not reported
Region: Not reported
Date: / /
ITM: Not reported
Incident Description: Odors
Wind Direction/Speed: Not reported
Location : Not reported
Other Location : Not reported
Location Type : Not reported
Local Municipality Notified : Not reported
Hazardous : Not reported
Incident Type : Not reported
Memo. Of Understanding : Not reported

Contained: No
Facility Evacuation: No
Public Evacuation: No
Firemen at Scene: No
Receiving Water: Not reported

Rep Receive Date : Not reported
Reporter Org : Not reported
Reporter County : Not reported

Confidential : Not reported
DEP Requested : Not reported

Title: CARLSTADT PD

RP Name: TUNNEL,BARREL & DRUM
Title: SEC TREASURE

Telephone: 201-933-1444

Title: Not reported

Time: Not reported

Municipality Title: Not reported

Time: Not reported

Title: Not reported

Time: Not reported

Referred To: OEP
Telephone: Office,Faxed
Incident Time: 09:00

Referred To: Not reported
Telephone: Not reported
Incident Time: Not reported

TUNNEL BARREL & DRUM CO., INC. (Continued) **1000312604**

Drill/trng Exercise :	Not reported
Notify Type:	Not reported
Road Closed :	Not reported
Direction :	Not reported
Assistance Requested:	Yes
Date A310 Letter Printed:	/ /
Date Local Authority Was Notified:	Not reported
Date Update:	Not reported
Date Report Faxed to Local Authority:	/ /
Local Authority Notification Date 1:	Not reported
Local Authority Notification Date 2:	Not reported
Local Authority Notification Date 3:	Not reported
Facility Type:	Industrial
Status at Spill:	CHEMICAL ODORS COMING FROM FACILITY. POLICE AND AMBULANCE STANDING BY.
Comments:	Not reported

NJ Spill:

Facility ID:	59892	Case Number:	03-06-13-1414-43
Date Received:	06/13/03	Operator:	Not reported
Location:	Not reported	Nature of Incident:	Not reported
Facility Phone:	Not reported		
Facility Phone:	Not reported		
Date of Incident:	06/13/03	Time of Incident:	Not reported
Substance(s):	Not reported		
Substance Type:	Not reported	Substance Identity:	Not reported
A310 Letter:	Not reported	TCPA Chemical:	Not reported
Hazrds Material:	Not reported	CAS Number:	Not reported
COMU:	Not reported	Ref. Code:	Not reported
Amnt Released:	Not reported	Release VE:	Not reported
Release Type:	Not reported	Contained:	Not reported
Injuries:	No	Facility Evacuation:	No
Public Exposure:	No	Public Evacuation:	No
Police at Scene:	No	Firemen at Scene:	No
Contamination of:	Not reported	Receiving Water:	Not reported
Caller:			
Name:	Not reported	Title:	Not reported
Address:	Not reported		
Phone:	Not reported		
Responsible Party:			
RP:	Not reported	Name:	Not reported
Contact:	Not reported	RP Municipality :	Not reported
Address:	Not reported		
County:	Not reported	Phone:	Not reported
Name:	Not reported	Title:	Not reported
Phone:	Not reported		
Date:	Not reported	Time:	Not reported
Local Municipality:			
Name:	Not reported	Title:	Not reported
Phone:	Not reported		
Date:	Not reported	Time:	Not reported
Other:			
Name:	Not reported	Title:	Not reported
Phone:	Not reported		
Date:	Not reported	Time:	Not reported
Incident:			
Name:	Not reported	Referred To:	Not reported
Region:	Not reported	Telephone:	Not reported

TUNNEL BARREL & DRUM CO., INC. (Continued) **1000312604**

Date: Not reported Incident Time: Not reported
ITM: Not reported
Incident Desc: Not reported
Wind Direction/Speed: Not reported
Notify Type: Not reported
Assistance Requested: Not reported
Date A310 Letter Printed: Not reported
Date Local Authority Was Notified: Not reported
Date Update: Not reported
Date Report Faxed to Local Authority: Not reported
Local Authority Notification Date 1: Not reported
Local Authority Notification Date 2: Not reported
Local Authority Notification Date 3: Not reported
Location : Not reported
Other Location : Not reported
Location Site : Not reported
Location Tele : Not reported
Location Address : Not reported
Not reported
Location County : Not reported
Location Type : Not reported
Memo. Of Understanding : Not reported
Drill/trng Exercise : Not reported
Local Municipality Notified : Not reported
Hazardous : Not reported
Incident Type : Spill
Confidential : Not reported
Reporter Name : RALPH VENTURINI
Reporter Type : Other Rep Received Date 06/13/03
Reporter Title : Not reported Reporter Orgzn : NJ MEADOWLANDS COMM
Reporter Address Not reported Reporter County : Bergen
Lyndhurst Twp, NJ
Incident Status : Terminated
Incident Category Other
Incident Source : TUNNEL BARREL & DRUM
Incident Address : 85 TRIANGLE BLVD
Bergen, NJ
Incident County : Bergen
Road Closure : No DEP Requested : Yes
Status at Spill: Not reported
Comments: Not reported
Facility Status: Not reported
Spill Comments: Not reported

UST:
Facility ID: 011126
Tank Status: Removed
Tank Status Date: 9/3/1991
Tank Number: 0001
Tank Contents: Leaded Gasoline
Tank Compliance: No
Organization: TUNNEL BARREL & DRUM CO INC
Owner Name: ANTHONY URCIOLI
Install Date : 1/1/1972
Compliance Upgrade? : No
Compliance Monitoring? : No
Overfill Protection : No
Spill Containment Fill Pipe : No

TUNNEL BARREL & DRUM CO., INC. (Continued) **1000312604**

Tank Wellhead Protection : Not reported
Tank Id : TANK-1
Contact Type(UST Reg) : Facility Operator
Contact Address (UST Reg) : 329 VETERANS BLVD
Carlstadt, NJ 07072

Monitor
Tank ID: TANK-1
Tank Number: 0001
Tank / Pipe: Pipe
Type: None

Tank ID: TANK-1
Tank Number: 0001
Tank / Pipe: Tank
Type: None

Tankpipe
Tank ID: TANK-1
Tank Number: 0001
Tank / Pipe: Pipe
Construction Type: CONVERSION (NON-NULLABLE)

Tank ID: TANK-1
Tank Number: 0001
Tank / Pipe: Tank
Construction Type: Bare steel

Facility ID: 011126
Tank Status: Removed
Tank Status Date: 9/3/1991
Tank Number: 0002
Tank Contents: Medium Diesel Fuel (No. 2-D)
Tank Compliance: No
Organization: TUNNEL BARREL & DRUM CO INC
Owner Name: ANTHONY URCIOLI
Install Date : 1/1/1972
Compliance Upgrade? : No
Compliance Monitoring? : No
Overfill Protection : No
Spill Containment Fill Pipe : No
Tank Wellhead Protection : Not reported
Tank Id : TANK-2
Contact Type(UST Reg) : Facility Operator
Contact Address (UST Reg) : 329 VETERANS BLVD
Carlstadt, NJ 07072

Monitor
Tank ID: TANK-2
Tank Number: 0002
Tank / Pipe: Pipe
Type: None

Tank ID: TANK-2
Tank Number: 0002
Tank / Pipe: Tank
Type: None

Tankpipe
Tank ID: TANK-2
Tank Number: 0002

TUNNEL BARREL & DRUM CO., INC. (Continued) **1000312604**

Tank / Pipe:	Pipe
Construction Type:	CONVERSION (NON-NULLABLE)
Tank ID:	TANK-2
Tank Number:	0002
Tank / Pipe:	Tank
Construction Type:	Bare steel
Facility ID:	011126
Tank Status:	In-use
Tank Status Date:	10/31/1991
Tank Number:	1
Tank Contents:	Medium Diesel Fuel (No. 2-D)
Tank Compliance:	Yes
Organization:	TUNNEL BARREL & DRUM CO INC
Owner Name:	ANTHONY URCIOLI
Install Date :	10/31/1991
Compliance Upgrade? :	Yes
Compliance Monitoring? :	Yes
Overfill Protection :	Yes
Spill Containment Fill Pipe :	Yes
Tank Wellhead Protection :	Not reported
Tank Id :	TANK-3
Contact Type(UST Reg) :	Facility Operator
Contact Address (UST Reg) :	329 VETERANS BLVD Carlstadt, NJ 07072

Monitor

Tank ID:	TANK-3
Tank Number:	1
Tank / Pipe:	Pipe
Type:	In-line electronic pressure monitor
Tank ID:	TANK-3
Tank Number:	1
Tank / Pipe:	Pipe
Type:	Statistical Inventory Reconciliation
Tank ID:	TANK-3
Tank Number:	1
Tank / Pipe:	Tank
Type:	In-tank(automatic)monitoring
Tank ID:	TANK-3
Tank Number:	1
Tank / Pipe:	Tank
Type:	Inventory Control
Tank ID:	TANK-3
Tank Number:	1
Tank / Pipe:	Tank
Type:	Statistical Inventory Reconciliation

Tankpipe

Tank ID:	TANK-3
Tank Number:	1
Tank / Pipe:	Pipe
Construction Type:	Fiberglass-reinforced plastic

TUNNEL BARREL & DRUM CO., INC. (Continued) **1000312604**

Tank ID:	TANK-3
Tank Number:	1
Tank / Pipe:	Tank
Construction Type:	Fiberglass-coated steel
Facility ID:	011126
Tank Status:	In-use
Tank Status Date:	1/1/1990
Tank Number:	2
Tank Contents:	Medium Diesel Fuel (No. 2-D)
Tank Compliance:	Yes
Organization:	TUNNEL BARREL & DRUM CO INC
Owner Name:	ANTHONY URCIOLI
Install Date :	1/1/1990
Compliance Upgrade? :	Yes
Compliance Monitoring? :	Yes
Overfill Protection :	Yes
Spill Containment Fill Pipe :	Yes
Tank Wellhead Protection :	Not reported
Tank Id :	TANK-4
Contact Type(UST Reg) :	Facility Operator
Contact Address (UST Reg) :	329 VETERANS BLVD Carlstadt, NJ 07072

Monitor

Tank ID:	TANK-4
Tank Number:	2
Tank / Pipe:	Pipe
Type:	In-line electronic pressure monitor
Tank ID:	TANK-4
Tank Number:	2
Tank / Pipe:	Pipe
Type:	Statistical Inventory Reconciliation
Tank ID:	TANK-4
Tank Number:	2
Tank / Pipe:	Tank
Type:	In-tank(automatic)monitoring
Tank ID:	TANK-4
Tank Number:	2
Tank / Pipe:	Tank
Type:	Inventory Control
Tank ID:	TANK-4
Tank Number:	2
Tank / Pipe:	Tank
Type:	Statistical Inventory Reconciliation

Tankpipe

Tank ID:	TANK-4
Tank Number:	2
Tank / Pipe:	Pipe
Construction Type:	Fiberglass-reinforced plastic
Tank ID:	TANK-4
Tank Number:	2

TUNNEL BARREL & DRUM CO., INC. (Continued) **1000312604**

Tank / Pipe: Tank
Construction Type: Fiberglass-coated steel

MAP FINDINGS - EDR PROPRIETARY HISTORICAL DATABASES

YEAR	NAME	ADDRESS	CITY	ST	DIR.	DIST.	ELEV.	TYPE

Coal Gas Site Search: No site was found in a search of Real Property Scan's ENVIROHAZ database.

EDR Historical Gas Station & Dry Cleaner Search: No mapped sites were found in EDR's search of the EDR Historical Gas Station & Dry Cleaner Database within 0.250 mile of the Target Property.

ORPHAN SUMMARY

City	EDR ID	Site Name	Site Address	Zip	Database(s)
CARLSTADT	1003863256	MODERN TRANSPORTATION	TO ROUTE #17 NORTH	07072	CERC-NFRAP
CARLSTADT	S105131504	RESIDENCE	300 SECOND ST	07072	NJ Spills, VCP
CARLSTADT	1003864572	STARKE ROAD SITE	STARKE ROAD	07072	CERC-NFRAP
CARLSTADT BORO	S106936879	MEADOWLANDS TOYOTA DODGE SERVICE &	181 191 BROAD ST	07072	INST CONTROL
CRANBURY	S106762662	CRANBURY DEVELOPMENT CORPORATION	BRICKYARD RD	07073	VCP
E RUTHERFORD	1005427881	DIAMOND CHEMICAL CO., INC.	UNION AVE AND DUBOIS ST	07073	SSTS
EAST RUTHERFORD	S101872070	NJDOT ROUTE 120 RELOCATION PROJECT	RTE 120		SHWS
EAST RUTHERFORD	S106576319	185 ROUTE 17 SOUTH	185 RTE 17 S	07073	VCP
EAST RUTHERFORD	S105296660	MOBIL SERVICE STATION	ROUTE 17 NORTH / HIGHLAND	07073	NJPDES
EAST RUTHERFORD	1004753821	MARINE ELECTRIC SYSTEMS INC	33B RTE 17 S	07073	RCRA-SQG, FINDS
EAST RUTHERFORD	1004752907	BEST KITCHENS & BATHS INC	43 RTE 17 S	07073	RCRA-SQG, FINDS
EAST RUTHERFORD	1004751808	B J S WHOLESALE CLUB 008	300 RTE 17 N	07073	RCRA-SQG, FINDS
EAST RUTHERFORD	1000785656	NJDOT STRUCTURE 0204151	RTE 3 WB OVER HACKENSACK RIVER	07073	RCRA-SQG, FINDS
EAST RUTHERFORD	1003863478	ESSENGEE INVESTORS	DU BOIS STREET	07073	CERC-NFRAP
EAST RUTHERFORD	S105486427	ALLIED BUILDING PRODUCTS	PO BOX 511 RTE 17 N		LUST
EAST RUTHERFORD	S105007540	DUBOIS STREET	DUBOIS ST		SHWS
EAST RUTHERFORD	S106762704	DUBOIS STREET	DUBOIS ST	07073	VCP
EAST RUTHERFORD	S105486429	MEADOWSLANDS LEASING & RENTAL	200 HACKENSACK ST		LUST
EAST RUTHERFORD	S101872069	MADISON CIRCLE II	MADISON CIR		SHWS
EAST RUTHERFORD	S103029215	MADISON CIRCLE I	MADISON CIR		SHWS
EAST RUTHERFORD	S104342004	KELLER ENGINEERING COMPANY	1 MADISON ST		SHWS, NJ Spills, NJ Release, VCP
EAST RUTHERFORD	S103029208	DELSACO FOODS CORP ORVAL KENT FOOD	164 MADISON ST		SHWS
EAST RUTHERFORD	1003864440	MADISON CIRCLE	MURRAY HILL PARKWAY	07073	CERC-NFRAP
EAST RUTHERFORD	1003863188	OLD PUTNAM BOOK CO	MURRAY HILL PKWY	07073	CERC-NFRAP
EAST RUTHERFORD	1003863091	LUSTRAL LIGHTING	MURRAY HILL PARKWAY	07073	CERC-NFRAP
EAST RUTHERFORD	1001211655	BOKMAN, STEPHEN H., DVM,	P. O. BOX 411	07073	MLTS
EAST RUTHERFORD	S105486431	PERMA LINED INC	30 OAK ST		LUST
EAST RUTHERFORD	S105006551	KANDALL FABRICATING & SUPPLY INC	26 OAK ST		SHWS
EAST RUTHERFORD	1008195378	HENRY P BECTON REGIONAL HIGH SCHOO	120 PATERSON AVE	07073	RCRA-SQG
EAST RUTHERFORD	S106763364	ROUTE 3 EAST REDEVELOPMENT AREA	S SERVICE RD TO RTE 3	07073	VCP
EAST RUTHERFORD	S105297574	US INK A DIVISION OF	SUN CHEMICAL CORP	07073	NJPDES
EAST RUTHERFORD	S105295675	US INK A DIVISION OF	SUN CHEMICAL CORP	07073	NJPDES
EAST RUTHERFORD	1000445586	NJ TNPK AUTH - DISTRICT 8	NJ TNPK M P 112.5 NSW	07073	FINDS, RCRA-LQG
EAST RUTHERFORD	1000422481	NJ TURNPIKE AUTHORITY	NJ TNPK MAINTENANCE YARD 8	07073	RCRA-SQG, FINDS
EAST RUTHERFORD	S103029216	NJ TURNPIKE AUTH MAINTENANCE DISTR	NJ TPKE MM 113		SHWS
EAST RUTHERFORD	1007273741	COATES SCREEN, INC	180 EAST UNION AVE		FTTS INSP
EAST RUTHERFORD	S105009131	C RAIMONODO & SONS CONSTRUCTION	WHELAN RD		SHWS
EAST RUTHERFORD	S106762553	C RAIMONDO & SONS CONSTRUCTION	WHELAN RD CUL-DE-SAC	07073	VCP
EAST RUTHERFORD BOR	1007011704	PATERSON PLANK ROAD & MURRAY HILL	PATERSON PLANK RD & MURRAY HIL	07073	FINDS, ENG CONTROLS
GUTTENBURG	S106584698	6709 & 6711 JACKSON STREET	6709 / 6711 JACKSON ST	07073	VCP
LYNDHURST	S106762694	DIAMOND CHEMICAL COMPANY INC	PAGE / SCHUYLER AVES	07073	VCP
LYNDHURST	1000314737	STONEY-MUELLER INC	PAGE & NEWARK AVE	07071	RCRA-SQG, SHWS, NJ Spills
NEWARK	S106130654	NJDOT NEWARK COMPLEX SLF;NJDOT REG	RT 1 / 9 SOUTH	07073	SWF/LF

ORPHAN SUMMARY

City	EDR ID	Site Name	Site Address	Zip	Database(s)
SECAUCUS	1000263742	MERIT OIL OF NJ	400 ROUTE 3 WEST	07094	RCRA-SQG, SHWS, FINDS
SECAUCUS	1000173782	SINCLAIR AND VALENTINE CO INC	1000 SINVALCO RD	07094	RCRA-SQG, RCRA-TSDF, CORRACT CERC-NFRAP

EPA Waste Codes Addendum

Code	Description
D001	IGNITABLE HAZARDOUS WASTES ARE THOSE WASTES WHICH HAVE A FLASHPOINT OF LESS THAN 140 DEGREES FAHRENHEIT AS DETERMINED BY A PENSKY-MARTENS CLOSED CUP FLASH POINT TESTER. ANOTHER METHOD OF DETERMINING THE FLASH POINT OF A WASTE IS TO REVIEW THE MATERIAL SAFETY DATA SHEET, WHICH CAN BE OBTAINED FROM THE MANUFACTURER OR DISTRIBUTOR OF THE MATERIAL. LACQUER THINNER IS AN EXAMPLE OF A COMMONLY USED SOLVENT WHICH WOULD BE CONSIDERED AS IGNITABLE HAZARDOUS WASTE.
D002	A WASTE WHICH HAS A PH OF LESS THAN 2 OR GREATER THAN 12.5 IS CONSIDERED TO BE A CORROSIVE HAZARDOUS WASTE. SODIUM HYDROXIDE, A CAUSTIC SOLUTION WITH A HIGH PH, IS OFTEN USED BY INDUSTRIES TO CLEAN OR DEGREASE PARTS. HYDROCHLORIC ACID, A SOLUTION WITH A LOW PH, IS USED BY MANY INDUSTRIES TO CLEAN METAL PARTS PRIOR TO PAINTING. WHEN THESE CAUSTIC OR ACID SOLUTIONS BECOME CONTAMINATED AND MUST BE DISPOSED, THE WASTE WOULD BE A CORROSIVE HAZARDOUS WASTE.
D006	CADMIUM
D007	CHROMIUM
D008	LEAD
D010	SELENIUM
D018	BENZENE
D035	METHYL ETHYL KETONE
D038	PYRIDINE
D039	TETRACHLOROETHYLENE
D040	TRICHLOROETHYLENE
F001	THE FOLLOWING SPENT HALOGENATED SOLVENTS USED IN DEGREASING: TETRACHLOROETHYLENE, TRICHLOROETHYLENE, METHYLENE CHLORIDE, 1,1,1-TRICHLOROETHANE, CARBON TETRACHLORIDE, AND CHLORINATED FLUOROCARBONS; ALL SPENT SOLVENT MIXTURES/BLENDS USED IN DEGREASING CONTAINING, BEFORE USE, A TOTAL OF TEN PERCENT OR MORE (BY VOLUME) OF ONE OR MORE OF THE ABOVE HALOGENATED SOLVENTS OR THOSE SOLVENTS LISTED IN F002, F004, AND F005, AND STILL BOTTOMS FROM THE RECOVERY OF THESE SPENT SOLVENTS AND SPENT SOLVENT MIXTURES.
F003	THE FOLLOWING SPENT NON-HALOGENATED SOLVENTS: XYLENE, ACETONE, ETHYL ACETATE, ETHYL BENZENE, ETHYL ETHER, METHYL ISOBUTYL KETONE, N-BUTYL ALCOHOL, CYCLOHEXANONE, AND METHANOL; ALL SPENT SOLVENT MIXTURES/BLENDS CONTAINING, BEFORE USE, ONLY THE ABOVE SPENT NON-HALOGENATED SOLVENTS; AND ALL SPENT SOLVENT MIXTURES/BLENDS CONTAINING, BEFORE USE, ONE OR MORE OF THE ABOVE NON-HALOGENATED SOLVENTS, AND, A TOTAL OF TEN PERCENT OR MORE (BY VOLUME) OF ONE OR MORE OF THOSE SOLVENTS LISTED IN F001, F002, F004, AND F005, AND STILL BOTTOMS FROM THE RECOVERY OF THESE SPENT SOLVENTS AND SPENT SOLVENT MIXTURES.

EPA Waste Codes Addendum

Code	Description
F005	THE FOLLOWING SPENT NON-HALOGENATED SOLVENTS: TOLUENE, METHYL ETHYL KETONE, CARBON DISULFIDE, ISOBUTANOL, PYRIDINE, BENZENE, 2-ETHOXYETHANOL, AND 2-NITROPROPANE; ALL SPENT SOLVENT MIXTURES/BLENDS CONTAINING, BEFORE USE, A TOTAL OF TEN PERCENT OR MORE (BY VOLUME) OF ONE OR MORE OF THE ABOVE NON-HALOGENATED SOLVENTS OR THOSE SOLVENTS LISTED IN F001, F002, OR F004; AND STILL BOTTOMS FROM THE RECOVERY OF THESE SPENT SOLVENTS AND SPENT SOLVENT MIXTURES.
K086	SOLVENT WASHES AND SLUDGES, CAUSTIC WASHES AND SLUDGES, OR WATER WASHES AND SLUDGES FROM CLEANING TUBS AND EQUIPMENT USED IN THE FORMULATION OF INK FROM PIGMENTS, DRIERS, SOAPS, AND STABILIZERS CONTAINING CHROMIUM AND LEAD.

GOVERNMENT RECORDS SEARCHED / DATA CURRENCY TRACKING

To maintain currency of the following federal and state databases, EDR contacts the appropriate governmental agency on a monthly or quarterly basis, as required.

Number of Days to Update: Provides confirmation that this EDR report meets or exceeds the 90-day updating requirement of the ASTM standard.

FEDERAL RECORDS

NPL: National Priority List

National Priorities List (Superfund). The NPL is a subset of CERCLIS and identifies over 1,200 sites for priority cleanup under the Superfund Program. NPL sites may encompass relatively large areas. As such, EDR provides polygon coverage for over 1,000 NPL site boundaries produced by EPA's Environmental Photographic Interpretation Center (EPIC) and regional EPA offices.

Date of Government Version: 07/01/05
Date Data Arrived at EDR: 08/03/05
Date Made Active in Reports: 08/22/05
Number of Days to Update: 19

Source: EPA
Telephone: N/A
Last EDR Contact: 08/03/05
Next Scheduled EDR Contact: 10/31/05
Data Release Frequency: Quarterly

NPL Site Boundaries

Sources:

EPA's Environmental Photographic Interpretation Center (EPIC)
Telephone: 202-564-7333

EPA Region 1
Telephone 617-918-1143

EPA Region 6
Telephone: 214-655-6659

EPA Region 3
Telephone 215-814-5418

EPA Region 8
Telephone: 303-312-6774

EPA Region 4
Telephone 404-562-8033

Proposed NPL: Proposed National Priority List Sites

Date of Government Version: 04/27/05
Date Data Arrived at EDR: 05/04/05
Date Made Active in Reports: 05/16/05
Number of Days to Update: 12

Source: EPA
Telephone: N/A
Last EDR Contact: 08/05/05
Next Scheduled EDR Contact: 10/31/05
Data Release Frequency: Quarterly

DELISTED NPL: National Priority List Deletions

The National Oil and Hazardous Substances Pollution Contingency Plan (NCP) establishes the criteria that the EPA uses to delete sites from the NPL. In accordance with 40 CFR 300.425.(e), sites may be deleted from the NPL where no further response is appropriate.

Date of Government Version: 07/01/05
Date Data Arrived at EDR: 08/03/05
Date Made Active in Reports: 08/22/05
Number of Days to Update: 19

Source: EPA
Telephone: N/A
Last EDR Contact: 08/03/05
Next Scheduled EDR Contact: 10/31/05
Data Release Frequency: Quarterly

NPL LIENS: Federal Superfund Liens

Federal Superfund Liens. Under the authority granted the USEPA by the Comprehensive Environmental Response, Compensation and Liability Act (CERCLA) of 1980, the USEPA has the authority to file liens against real property in order to recover remedial action expenditures or when the property owner receives notification of potential liability. USEPA compiles a listing of filed notices of Superfund Liens.

Date of Government Version: 10/15/91
Date Data Arrived at EDR: 02/02/94
Date Made Active in Reports: 03/30/94
Number of Days to Update: 56

Source: EPA
Telephone: 202-564-4267
Last EDR Contact: 08/22/05
Next Scheduled EDR Contact: 11/21/05
Data Release Frequency: No Update Planned

CERCLIS: Comprehensive Environmental Response, Compensation, and Liability Information System

CERCLIS contains data on potentially hazardous waste sites that have been reported to the USEPA by states, municipalities, private companies and private persons, pursuant to Section 103 of the Comprehensive Environmental Response, Compensation, and Liability Act (CERCLA). CERCLIS contains sites which are either proposed to or on the National Priorities List (NPL) and sites which are in the screening and assessment phase for possible inclusion on the NPL.

Date of Government Version: 09/19/05
Date Data Arrived at EDR: 10/21/05
Date Made Active in Reports: 10/27/05
Number of Days to Update: 6

Source: EPA
Telephone: 703-413-0223
Last EDR Contact: 09/20/05
Next Scheduled EDR Contact: 12/19/05
Data Release Frequency: Quarterly

CERCLIS-NFRAP: CERCLIS No Further Remedial Action Planned

As of February 1995, CERCLIS sites designated "No Further Remedial Action Planned" (NFRAP) have been removed from CERCLIS. NFRAP sites may be sites where, following an initial investigation, no contamination was found, contamination was removed quickly without the need for the site to be placed on the NPL, or the contamination was not serious enough to require Federal Superfund action or NPL consideration. EPA has removed approximately 25,000 NFRAP sites to lift the unintended barriers to the redevelopment of these properties and has archived them as historical records so EPA does not needlessly repeat the investigations in the future. This policy change is part of the EPA's Brownfields Redevelopment Program to help cities, states, private investors and affected citizens to promote economic redevelopment of unproductive urban sites.

Date of Government Version: 08/22/05
Date Data Arrived at EDR: 09/20/05
Date Made Active in Reports: 10/27/05
Number of Days to Update: 37

Source: EPA
Telephone: 703-413-0223
Last EDR Contact: 09/20/05
Next Scheduled EDR Contact: 12/19/05
Data Release Frequency: Quarterly

CORRACTS: Corrective Action Report

CORRACTS identifies hazardous waste handlers with RCRA corrective action activity.

Date of Government Version: 06/28/05
Date Data Arrived at EDR: 07/05/05
Date Made Active in Reports: 08/08/05
Number of Days to Update: 34

Source: EPA
Telephone: 800-424-9346
Last EDR Contact: 09/06/05
Next Scheduled EDR Contact: 12/05/05
Data Release Frequency: Quarterly

RCRA: Resource Conservation and Recovery Act Information

RCRAInfo is EPA's comprehensive information system, providing access to data supporting the Resource Conservation and Recovery Act (RCRA) of 1976 and the Hazardous and Solid Waste Amendments (HSWA) of 1984. RCRAInfo replaces the data recording and reporting abilities of the Resource Conservation and Recovery Information System (RCRIS). The database includes selective information on sites which generate, transport, store, treat and/or dispose of hazardous waste as defined by the Resource Conservation and Recovery Act (RCRA). Conditionally exempt small quantity generators (CESQGs) generate less than 100 kg of hazardous waste, or less than 1 kg of acutely hazardous waste per month. Small quantity generators (SQGs) generate between 100 kg and 1,000 kg of hazardous waste per month. Large quantity generators (LQGs) generate over 1,000 kilograms (kg) of hazardous waste, or over 1 kg of acutely hazardous waste per month. Transporters are individuals or entities that move hazardous waste from the generator off-site to a facility that can recycle, treat, store, or dispose of the waste. TSDFs treat, store, or dispose of the waste.

Date of Government Version: 08/11/05
Date Data Arrived at EDR: 08/23/05
Date Made Active in Reports: 10/06/05
Number of Days to Update: 44

Source: EPA
Telephone: 800-424-9346
Last EDR Contact: 08/23/05
Next Scheduled EDR Contact: 10/24/05
Data Release Frequency: Quarterly

ERNS: Emergency Response Notification System

Emergency Response Notification System. ERNS records and stores information on reported releases of oil and hazardous substances.

Date of Government Version: 12/31/04
Date Data Arrived at EDR: 01/27/05
Date Made Active in Reports: 03/24/05
Number of Days to Update: 56

Source: National Response Center, United States Coast Guard
Telephone: 202-260-2342
Last EDR Contact: 07/25/05
Next Scheduled EDR Contact: 10/24/05
Data Release Frequency: Annually

HMIRS: Hazardous Materials Information Reporting System

Hazardous Materials Incident Report System. HMIRS contains hazardous material spill incidents reported to DOT.

Date of Government Version: 06/27/05
Date Data Arrived at EDR: 07/22/05
Date Made Active in Reports: 09/01/05
Number of Days to Update: 41

Source: U.S. Department of Transportation
Telephone: 202-366-4555
Last EDR Contact: 07/22/05
Next Scheduled EDR Contact: 10/17/05
Data Release Frequency: Annually

US ENG CONTROLS: Engineering Controls Sites List

A listing of sites with engineering controls in place. Engineering controls include various forms of caps, building foundations, liners, and treatment methods to create pathway elimination for regulated substances to enter environmental media or effect human health.

Date of Government Version: 08/02/05
Date Data Arrived at EDR: 08/12/05
Date Made Active in Reports: 10/06/05
Number of Days to Update: 55

Source: Environmental Protection Agency
Telephone: 703-603-8867
Last EDR Contact: 10/03/05
Next Scheduled EDR Contact: 01/02/06
Data Release Frequency: Varies

US INST CONTROL: Sites with Institutional Controls

A listing of sites with institutional controls in place. Institutional controls include administrative measures, such as groundwater use restrictions, construction restrictions, property use restrictions, and post remediation care requirements intended to prevent exposure to contaminants remaining on site. Deed restrictions are generally required as part of the institutional controls.

Date of Government Version: 01/10/05
Date Data Arrived at EDR: 02/11/05
Date Made Active in Reports: 04/06/05
Number of Days to Update: 54

Source: Environmental Protection Agency
Telephone: 703-603-8867
Last EDR Contact: 07/05/05
Next Scheduled EDR Contact: 10/03/05
Data Release Frequency: Varies

GOVERNMENT RECORDS SEARCHED / DATA CURRENCY TRACKING

DOD: Department of Defense Sites

This data set consists of federally owned or administered lands, administered by the Department of Defense, that have any area equal to or greater than 640 acres of the United States, Puerto Rico, and the U.S. Virgin Islands.

Date of Government Version: 10/01/03
Date Data Arrived at EDR: 11/12/03
Date Made Active in Reports: 11/21/03
Number of Days to Update: 9

Source: USGS
Telephone: 703-692-8801
Last EDR Contact: 08/09/05
Next Scheduled EDR Contact: 11/07/05
Data Release Frequency: Semi-Annually

FUDS: Formerly Used Defense Sites

The listing includes locations of Formerly Used Defense Sites properties where the US Army Corps of Engineers is actively working or will take necessary cleanup actions.

Date of Government Version: 12/31/04
Date Data Arrived at EDR: 06/29/05
Date Made Active in Reports: 08/08/05
Number of Days to Update: 40

Source: U.S. Army Corps of Engineers
Telephone: 202-528-4285
Last EDR Contact: 06/29/05
Next Scheduled EDR Contact: 10/03/05
Data Release Frequency: Varies

US BROWNFIELDS: A Listing of Brownfields Sites

Included in the listing are brownfields properties addresses by Cooperative Agreement Recipients and brownfields properties addressed by Targeted Brownfields Assessments. Targeted Brownfields Assessments-EPA's Targeted Brownfields Assessments (TBA) program is designed to help states, tribes, and municipalities--especially those without EPA Brownfields Assessment Demonstration Pilots--minimize the uncertainties of contamination often associated with brownfields. Under the TBA program, EPA provides funding and/or technical assistance for environmental assessments at brownfields sites throughout the country. Targeted Brownfields Assessments supplement and work with other efforts under EPA's Brownfields Initiative to promote cleanup and redevelopment of brownfields. Cooperative Agreement Recipients-States, political subdivisions, territories, and Indian tribes become Brownfields Cleanup Revolving Loan Fund (BCRLF) cooperative agreement recipients when they enter into BCRLF cooperative agreements with the U.S. EPA. EPA selects BCRLF cooperative agreement recipients based on a proposal and application process. BCRLF cooperative agreement recipients must use EPA funds provided through BCRLF cooperative agreement for specified brownfields-related cleanup activities.

Date of Government Version: 08/18/05
Date Data Arrived at EDR: 08/18/05
Date Made Active in Reports: 10/06/05
Number of Days to Update: 49

Source: Environmental Protection Agency
Telephone: 202-566-2777
Last EDR Contact: 08/11/05
Next Scheduled EDR Contact: 12/12/05
Data Release Frequency: Semi-Annually

CONSENT: Superfund (CERCLA) Consent Decrees

Major legal settlements that establish responsibility and standards for cleanup at NPL (Superfund) sites. Released periodically by United States District Courts after settlement by parties to litigation matters.

Date of Government Version: 12/14/04
Date Data Arrived at EDR: 02/15/05
Date Made Active in Reports: 04/25/05
Number of Days to Update: 69

Source: Department of Justice, Consent Decree Library
Telephone: Varies
Last EDR Contact: 07/25/05
Next Scheduled EDR Contact: 10/24/05
Data Release Frequency: Varies

ROD: Records Of Decision

Record of Decision. ROD documents mandate a permanent remedy at an NPL (Superfund) site containing technical and health information to aid in the cleanup.

Date of Government Version: 06/08/05
Date Data Arrived at EDR: 07/11/05
Date Made Active in Reports: 08/08/05
Number of Days to Update: 28

Source: EPA
Telephone: 703-416-0223
Last EDR Contact: 07/06/05
Next Scheduled EDR Contact: 10/03/05
Data Release Frequency: Annually

GOVERNMENT RECORDS SEARCHED / DATA CURRENCY TRACKING

UMTRA: Uranium Mill Tailings Sites

Uranium ore was mined by private companies for federal government use in national defense programs. When the mills shut down, large piles of the sand-like material (mill tailings) remain after uranium has been extracted from the ore. Levels of human exposure to radioactive materials from the piles are low; however, in some cases tailings were used as construction materials before the potential health hazards of the tailings were recognized. In 1978, 24 inactive uranium mill tailings sites in Oregon, Idaho, Wyoming, Utah, Colorado, New Mexico, Texas, North Dakota, South Dakota, Pennsylvania, and on Navajo and Hopi tribal lands, were targeted for cleanup by the Department of Energy.

Date of Government Version: 12/29/04
Date Data Arrived at EDR: 01/07/05
Date Made Active in Reports: 03/14/05
Number of Days to Update: 66

Source: Department of Energy
Telephone: 505-845-0011
Last EDR Contact: 09/19/05
Next Scheduled EDR Contact: 12/19/05
Data Release Frequency: Varies

ODI: Open Dump Inventory

An open dump is defined as a disposal facility that does not comply with one or more of the Part 257 or Part 258 Subtitle D Criteria.

Date of Government Version: 06/30/85
Date Data Arrived at EDR: 08/09/04
Date Made Active in Reports: 09/17/04
Number of Days to Update: 39

Source: Environmental Protection Agency
Telephone: 800-424-9346
Last EDR Contact: 05/23/95
Next Scheduled EDR Contact: N/A
Data Release Frequency: No Update Planned

TRIS: Toxic Chemical Release Inventory System

Toxic Release Inventory System. TRIS identifies facilities which release toxic chemicals to the air, water and land in reportable quantities under SARA Title III Section 313.

Date of Government Version: 12/31/03
Date Data Arrived at EDR: 07/13/05
Date Made Active in Reports: 08/17/05
Number of Days to Update: 35

Source: EPA
Telephone: 202-566-0250
Last EDR Contact: 09/19/05
Next Scheduled EDR Contact: 12/19/05
Data Release Frequency: Annually

TSCA: Toxic Substances Control Act

Toxic Substances Control Act. TSCA identifies manufacturers and importers of chemical substances included on the TSCA Chemical Substance Inventory list. It includes data on the production volume of these substances by plant site.

Date of Government Version: 12/31/02
Date Data Arrived at EDR: 04/27/04
Date Made Active in Reports: 05/21/04
Number of Days to Update: 24

Source: EPA
Telephone: 202-260-5521
Last EDR Contact: 07/18/05
Next Scheduled EDR Contact: 10/17/05
Data Release Frequency: Every 4 Years

FTTS: FIFRA/ TSCA Tracking System - FIFRA (Federal Insecticide, Fungicide, & Rodenticide Act)/TSCA (Toxic Substances Control Act)

FTTS tracks administrative cases and pesticide enforcement actions and compliance activities related to FIFRA, TSCA and EPCRA (Emergency Planning and Community Right-to-Know Act). To maintain currency, EDR contacts the Agency on a quarterly basis.

Date of Government Version: 07/15/05
Date Data Arrived at EDR: 07/25/05
Date Made Active in Reports: 08/22/05
Number of Days to Update: 28

Source: EPA/Office of Prevention, Pesticides and Toxic Substances
Telephone: 202-566-1667
Last EDR Contact: 09/19/05
Next Scheduled EDR Contact: 12/19/05
Data Release Frequency: Quarterly

FTTS INSP: FIFRA/ TSCA Tracking System - FIFRA (Federal Insecticide, Fungicide, & Rodenticide Act)/TSCA (Toxic Substances Control Act)

Date of Government Version: 07/15/05
Date Data Arrived at EDR: 07/25/05
Date Made Active in Reports: 08/22/05
Number of Days to Update: 28

Source: EPA
Telephone: 202-566-1667
Last EDR Contact: 09/19/05
Next Scheduled EDR Contact: 12/19/05
Data Release Frequency: Quarterly

SSTS: Section 7 Tracking Systems

Section 7 of the Federal Insecticide, Fungicide and Rodenticide Act, as amended (92 Stat. 829) requires all registered pesticide-producing establishments to submit a report to the Environmental Protection Agency by March 1st each year. Each establishment must report the types and amounts of pesticides, active ingredients and devices being produced, and those having been produced and sold or distributed in the past year.

Date of Government Version: 12/31/03
Date Data Arrived at EDR: 01/03/05
Date Made Active in Reports: 01/25/05
Number of Days to Update: 22

Source: EPA
Telephone: 202-564-4203
Last EDR Contact: 07/18/05
Next Scheduled EDR Contact: 10/17/05
Data Release Frequency: Annually

PADS: PCB Activity Database System

PCB Activity Database. PADS Identifies generators, transporters, commercial storers and/or brokers and disposers of PCB's who are required to notify the EPA of such activities.

Date of Government Version: 08/30/05
Date Data Arrived at EDR: 09/13/05
Date Made Active in Reports: 10/27/05
Number of Days to Update: 44

Source: EPA
Telephone: 202-564-3887
Last EDR Contact: 08/25/05
Next Scheduled EDR Contact: 11/07/05
Data Release Frequency: Annually

MLTS: Material Licensing Tracking System

MLTS is maintained by the Nuclear Regulatory Commission and contains a list of approximately 8,100 sites which possess or use radioactive materials and which are subject to NRC licensing requirements. To maintain currency, EDR contacts the Agency on a quarterly basis.

Date of Government Version: 07/14/05
Date Data Arrived at EDR: 07/22/05
Date Made Active in Reports: 08/22/05
Number of Days to Update: 31

Source: Nuclear Regulatory Commission
Telephone: 301-415-7169
Last EDR Contact: 07/05/05
Next Scheduled EDR Contact: 10/03/05
Data Release Frequency: Quarterly

MINES: Mines Master Index File

Contains all mine identification numbers issued for mines active or opened since 1971. The data also includes violation information.

Date of Government Version: 08/12/05
Date Data Arrived at EDR: 09/27/05
Date Made Active in Reports: 11/14/05
Number of Days to Update: 48

Source: Department of Labor, Mine Safety and Health Administration
Telephone: 303-231-5959
Last EDR Contact: 09/27/05
Next Scheduled EDR Contact: 12/26/05
Data Release Frequency: Semi-Annually

FINDS: Facility Index System/Facility Registry System

Facility Index System. FINDS contains both facility information and 'pointers' to other sources that contain more detail. EDR includes the following FINDS databases in this report: PCS (Permit Compliance System), AIRS (Aerometric Information Retrieval System), DOCKET (Enforcement Docket used to manage and track information on civil judicial enforcement cases for all environmental statutes), FURS (Federal Underground Injection Control), C-DOCKET (Criminal Docket System used to track criminal enforcement actions for all environmental statutes), FFIS (Federal Facilities Information System), STATE (State Environmental Laws and Statutes), and PADS (PCB Activity Data System).

Date of Government Version: 09/29/05
Date Data Arrived at EDR: 10/04/05
Date Made Active in Reports: 11/14/05
Number of Days to Update: 41

Source: EPA
Telephone: N/A
Last EDR Contact: 09/29/05
Next Scheduled EDR Contact: 01/02/06
Data Release Frequency: Quarterly

RAATS: RCRA Administrative Action Tracking System

RCRA Administration Action Tracking System. RAATS contains records based on enforcement actions issued under RCRA pertaining to major violators and includes administrative and civil actions brought by the EPA. For administration actions after September 30, 1995, data entry in the RAATS database was discontinued. EPA will retain a copy of the database for historical records. It was necessary to terminate RAATS because a decrease in agency resources made it impossible to continue to update the information contained in the database.

Date of Government Version: 04/17/95
Date Data Arrived at EDR: 07/03/95
Date Made Active in Reports: 08/07/95
Number of Days to Update: 35

Source: EPA
Telephone: 202-564-4104
Last EDR Contact: 09/06/05
Next Scheduled EDR Contact: 12/05/05
Data Release Frequency: No Update Planned

BRS: Biennial Reporting System

The Biennial Reporting System is a national system administered by the EPA that collects data on the generation and management of hazardous waste. BRS captures detailed data from two groups: Large Quantity Generators (LQG) and Treatment, Storage, and Disposal Facilities.

Date of Government Version: 12/31/03
Date Data Arrived at EDR: 06/17/05
Date Made Active in Reports: 08/04/05
Number of Days to Update: 48

Source: EPA/NTIS
Telephone: 800-424-9346
Last EDR Contact: 09/12/05
Next Scheduled EDR Contact: 12/12/05
Data Release Frequency: Biennially

STATE AND LOCAL RECORDS

SHWS: Known Contaminated Sites in New Jersey

BE ADVISED THAT THE KNOWN CONTAMINATED SITES DATABASE HAS NOT BEEN UPDATED SINCE 2001. FOR MORE CURRENT STATUS INFORMATION, THE DEP HAS REQUESTED THAT YOU CONTACT THE SITE REMEDIATION PROGRAM AT 800-253-5647 OR 609-984-3081.

The Known Contaminated Sites in New Jersey includes sites under the purview of the Site Remediation Program which have contamination present at levels greater than the applicable cleanup criteria for soil and/or groundwater standards. The sites appearing in Known Contaminated Sites in New Jersey are classified as either active, where the site is assigned to a specific remedial program area, or pending, where the site is awaiting assignment to a specific remedial program area. Sites where no further action (NFA) designation has been given are not included in this report unless there are other areas of identified contamination which have not been remediated. This report includes sites being remediated under all of the various regulatory programs administered by the Site Remediation Program such as: Federal Superfund Program, Federal Resource Conservation and Recovery Act (RCRA), New Jersey's Industrial Site Recovery Act (ISRA), New Jersey's Underground Storage of Hazardous Substances Act, New Jersey's Spill Compensation and Control Act, New Jersey's Solid Waste Management Act, New Jersey's Water Pollution Control Act.

Date of Government Version: 05/01/01
Date Data Arrived at EDR: 06/18/01
Date Made Active in Reports: 07/25/01
Number of Days to Update: 37

Source: New Jersey Department of Environmental Protection
Telephone: 609-292-8761
Last EDR Contact: 09/08/05
Next Scheduled EDR Contact: 12/19/05
Data Release Frequency: Varies

PF: Publicly Funded Cleanups Site Status Report

The report focuses on publicly funded cleanups and features progress achieved and underway at all sites that are being addressed by the NJDEP with public funds.

Date of Government Version: 12/31/03
Date Data Arrived at EDR: 04/25/05
Date Made Active in Reports: 05/06/05
Number of Days to Update: 11

Source: Department of Environmental Protection
Telephone: 609-292-9418
Last EDR Contact: 08/23/05
Next Scheduled EDR Contact: 11/21/05
Data Release Frequency: Annually

CHROME: Chromate Chemical Production Waste Sites

Known chromate chemical production waste sites.

Date of Government Version: 02/06/03
Date Data Arrived at EDR: 03/17/03
Date Made Active in Reports: 04/11/03
Number of Days to Update: 25

Source: Department of Environmental Protection
Telephone: 609-984-4071
Last EDR Contact: 09/19/05
Next Scheduled EDR Contact: 12/05/05
Data Release Frequency: Varies

SWF/LF: Solid Waste Facility Directory

Solid Waste Facilities/Landfill Sites. SWF/LF type records typically contain an inventory of solid waste disposal facilities or landfills in a particular state. Depending on the state, these may be active or inactive facilities or open dumps that failed to meet RCRA Subtitle D Section 4004 criteria for solid waste landfills or disposal sites.

Date of Government Version: 08/02/05
Date Data Arrived at EDR: 08/30/05
Date Made Active in Reports: 10/05/05
Number of Days to Update: 36

Source: Department of Environmental Protection
Telephone: 609-984-6741
Last EDR Contact: 08/29/05
Next Scheduled EDR Contact: 11/28/05
Data Release Frequency: Quarterly

HIST LF: Solid Waste Facility Directory

Date of Government Version: 06/10/03
Date Data Arrived at EDR: 02/19/04
Date Made Active in Reports: 03/09/04
Number of Days to Update: 19

Source: Department of Environmental Protection
Telephone: 609-984-6880
Last EDR Contact: 02/19/04
Next Scheduled EDR Contact: N/A
Data Release Frequency: No Update Planned

SWRCY: Approved Class B Recycling Facilities

"Class B recyclable material" means a source separated recyclable material which is subject to Department approval prior to receipt, storage, processing or transfer at a recycling center in accordance with N.J.S.A. 13:1E-99.34b.

Date of Government Version: 08/12/05
Date Data Arrived at EDR: 08/30/05
Date Made Active in Reports: 10/05/05
Number of Days to Update: 36

Source: Department of Environmental Protection
Telephone: 609-984-6650
Last EDR Contact: 08/30/05
Next Scheduled EDR Contact: 11/28/05
Data Release Frequency: Varies

LUST: Regulated UST Contamination Sites Listing

Leaking Underground Storage Tank Incident Reports. LUST records contain an inventory of reported leaking underground storage tank incidents. Not all states maintain these records, and the information stored varies by state.

Date of Government Version: 09/17/02
Date Data Arrived at EDR: 01/15/03
Date Made Active in Reports: 01/28/03
Number of Days to Update: 13

Source: New Jersey Department of Environmental Protection
Telephone: 609-292-8761
Last EDR Contact: 09/20/05
Next Scheduled EDR Contact: 12/15/05
Data Release Frequency: Semi-Annually

UST: Underground Storage Tank Data

Registered Underground Storage Tanks. UST's are regulated under Subtitle I of the Resource Conservation and Recovery Act (RCRA) and must be registered with the state department responsible for administering the UST program. Available information varies by state program.

Date of Government Version: 05/06/05
Date Data Arrived at EDR: 05/19/05
Date Made Active in Reports: 06/16/05
Number of Days to Update: 28

Source: Department of Environmental Protection
Telephone: 609-633-1455
Last EDR Contact: 09/07/05
Next Scheduled EDR Contact: 12/05/05
Data Release Frequency: Varies

NJ MAJOR FACILITIES: List of Major Facilities

Major facilities means all facilities, located on one or more contiguous or adjacent properties owned or operated by the same person, having total combined storage capacity of 20,000 gallons or more for hazardous substances other than petroleum or petroleum products, or 200,000 gallons or more of hazardous substances of all kinds.

Date of Government Version: 01/02/02
Date Data Arrived at EDR: 01/23/02
Date Made Active in Reports: 02/06/02
Number of Days to Update: 14

Source: Department of Environmental Protection
Telephone: 609-292-1690
Last EDR Contact: 08/08/05
Next Scheduled EDR Contact: 11/07/05
Data Release Frequency: No Update Planned

NJ Release: Hazardous Material Incident Database

Hazardous material release. Initial notification information reported to the Department of Environmental Protection's Environmental Action Line and the office has not conducted any investigations to determine its validity or accuracy.

Date of Government Version: 08/16/05
Date Data Arrived at EDR: 09/28/05
Date Made Active in Reports: 10/20/05
Number of Days to Update: 22

Source: Department of Environmental Protection
Telephone: 609-633-1339
Last EDR Contact: 10/03/05
Next Scheduled EDR Contact: 01/02/06
Data Release Frequency: Semi-Annually

NJ Spills: Spills

Initial notification information of hazardous material incidents, where there is land contamination, reported to the Department of Environmental Protection's Environmental Action Line. The DEP has not conducted any investigation to determine its validity or accuracy.

Date of Government Version: 08/16/05
Date Data Arrived at EDR: 09/28/05
Date Made Active in Reports: 10/20/05
Number of Days to Update: 22

Source: Department of Environmental Protection
Telephone: 609-633-1339
Last EDR Contact: 10/03/05
Next Scheduled EDR Contact: 01/02/06
Data Release Frequency: Annually

ENG CONTROLS: Declaration Environmental Restriction/Deed Notice Sites

Legal Document that restricts the use of contaminated property; holds owner(s) to the regulatory/statutory requirements for cleanup.

Date of Government Version: 07/05/05
Date Data Arrived at EDR: 08/08/05
Date Made Active in Reports: 09/08/05
Number of Days to Update: 31

Source: Department of Environmental Protection
Telephone: 609-292-2943
Last EDR Contact: 09/20/05
Next Scheduled EDR Contact: 12/19/05
Data Release Frequency: Varies

INST CONTROL: Classification Exception Area Sites

A Classification Exception Area is an institutional control providing notice that ground water contamination exists in a particular location above State standards.

Date of Government Version: 10/04/05
Date Data Arrived at EDR: 10/21/05
Date Made Active in Reports: 11/08/05
Number of Days to Update: 18

Source: Department of Environmental Protection
Telephone: 609-292-2943
Last EDR Contact: 09/20/05
Next Scheduled EDR Contact: 12/19/05
Data Release Frequency: Varies

VCP: Voluntary Cleanup Program Sites

Through the VCP, responsible parties, developers, local officials, or individuals may work with the department to remediate non-priority contaminated sites that pose no immediate threat to human health or the environment.

Date of Government Version: 09/12/05
Date Data Arrived at EDR: 09/27/05
Date Made Active in Reports: 10/20/05
Number of Days to Update: 23

Source: Department of Environmental Protection
Telephone: 609-292-2943
Last EDR Contact: 08/29/05
Next Scheduled EDR Contact: 11/28/05
Data Release Frequency: Varies

DRYCLEANERS: Drycleaner List

A listing of registered drycleaners.

Date of Government Version: 09/13/05
Date Data Arrived at EDR: 09/13/05
Date Made Active in Reports: 10/20/05
Number of Days to Update: 37

Source: Department of Environmental Protection
Telephone: 609-292-2795
Last EDR Contact: 09/07/05
Next Scheduled EDR Contact: 12/05/05
Data Release Frequency: Varies

BROWNFIELDS: Brownfields Database

Brownfields are identified as former or current commercial or industrial use sites that are presently vacant or underutilized, on which there is suspected to have been a discharge of a contamination to the soil or groundwater at concentrations greater than applicable cleanup criteria.

Date of Government Version: 10/18/05
Date Data Arrived at EDR: 10/18/05
Date Made Active in Reports: 11/08/05
Number of Days to Update: 21

Source: Department of Environmental Protection
Telephone: 609-292-1251
Last EDR Contact: 10/10/05
Next Scheduled EDR Contact: 01/09/06
Data Release Frequency: Annually

NJPDES: New Jersey Pollutant Discharge Elimination System Dischargers

The NJPDES contains the names, addresses and other information of all permitted New Jersey Pollutant Discharge Elimination Sytem dischargers.

Date of Government Version: 05/11/05
Date Data Arrived at EDR: 06/14/05
Date Made Active in Reports: 07/15/05
Number of Days to Update: 31

Source: Department of Environmental Protection
Telephone: 609-242-4543
Last EDR Contact: 09/16/05
Next Scheduled EDR Contact: 12/12/05
Data Release Frequency: Varies

TRIBAL RECORDS

INDIAN RESERV: Indian Reservations

This map layer portrays Indian administered lands of the United States that have any area equal to or greater than 640 acres.

Date of Government Version: 10/01/03
Date Data Arrived at EDR: 11/12/03
Date Made Active in Reports: 11/21/03
Number of Days to Update: 9

Source: USGS
Telephone: 202-208-3710
Last EDR Contact: 08/09/05
Next Scheduled EDR Contact: 11/07/05
Data Release Frequency: Semi-Annually

EDR PROPRIETARY HISTORICAL DATABASES

EDR Historical Gas Station and Dry Cleaners: EDR has searched select national collections of business directories and has collected listings of potential dry cleaner and gas station/filling station/service station sites that were available to EDR researchers. EDR's review was limited to those categories of sources that might, in EDR's opinion, include dry cleaning and gas station/filling station/service station establishments. The categories reviewed included, but were not limited to: *gas, gas station, gasoline station, filling station, auto, automobile repair, auto service station, service station, dry cleaner, cleaners, laundry, laundromat, cleaning/laundry, wash & dry, etc.*

This information is meant to assist and complement environmental professionals in their conduct of environmental site assessments, and is not meant to be a substitute for a full historical investigation as defined in ASTM E1527. The information provided in this proprietary database may or may not be complete; i.e., the absence of a dry cleaner or gas station/filling station/service station site does not necessarily mean that such a site did not exist in the area covered by this report.

(A note on "dry cleaning" sites: it is not possible for EDR to differentiate between establishments that use PERC on-site as a cleaning solvent and sites that function simply as drop-off and pick-up locations or that are traditional wet cleaning/laundry facilities. Therefore, it is essential for environmental professionals to incorporate professional judgment in the evaluation of each site.)

Former Manufactured Gas (Coal Gas) Sites: The existence and location of Coal Gas sites is provided exclusively to EDR by Real Property Scan, Inc. ©Copyright 1993 Real Property Scan, Inc. For a technical description of the types of hazards which may be found at such sites, contact your EDR customer service representative.

GOVERNMENT RECORDS SEARCHED / DATA CURRENCY TRACKING

Disclaimer Provided by Real Property Scan, Inc.

The information contained in this report has predominantly been obtained from publicly available sources produced by entities other than Real Property Scan. While reasonable steps have been taken to insure the accuracy of this report, Real Property Scan does not guarantee the accuracy of this report. Any liability on the part of Real Property Scan is strictly limited to a refund of the amount paid. No claim is made for the actual existence of toxins at any site. This report does not constitute a legal opinion.

OTHER DATABASE(S)

Depending on the geographic area covered by this report, the data provided in these specialty databases may or may not be complete. For example, the existence of wetlands information data in a specific report does not mean that all wetlands in the area covered by the report are included. Moreover, the absence of any reported wetlands information does not necessarily mean that wetlands do not exist in the area covered by the report.

Oil/Gas Pipelines: This data was obtained by EDR from the USGS in 1994. It is referred to by USGS as GeoData Digital Line Graphs from 1:100,000-Scale Maps. It was extracted from the transportation category including some oil, but primarily gas pipelines.

Electric Power Transmission Line Data
Source: PennWell Corporation
Telephone: (800) 823-6277
This map includes information copyrighted by PennWell Corporation. This information is provided on a best effort basis and PennWell Corporation does not guarantee its accuracy nor warrant its fitness for any particular purpose. Such information has been reprinted with the permission of PennWell.

Sensitive Receptors: There are individuals deemed sensitive receptors due to their fragile immune systems and special sensitivity to environmental discharges. These sensitive receptors typically include the elderly, the sick, and children. While the location of all sensitive receptors cannot be determined, EDR indicates those buildings and facilities - schools, daycares, hospitals, medical centers, and nursing homes - where individuals who are sensitive receptors are likely to be located.

AHA Hospitals:
Source: American Hospital Association, Inc.
Telephone: 312-280-5991
The database includes a listing of hospitals based on the American Hospital Association's annual survey of hospitals.

Medical Centers: Provider of Services Listing
Source: Centers for Medicare & Medicaid Services
Telephone: 410-786-3000
A listing of hospitals with Medicare provider number, produced by Centers of Medicare & Medicaid Services, a federal agency within the U.S. Department of Health and Human Services.

Nursing Homes
Source: National Institutes of Health
Telephone: 301-594-6248
Information on Medicare and Medicaid certified nursing homes in the United States.

Public Schools
Source: National Center for Education Statistics
Telephone: 202-502-7300
The National Center for Education Statistics' primary database on elementary and secondary public education in the United States. It is a comprehensive, annual, national statistical database of all public elementary and secondary schools and school districts, which contains data that are comparable across all states.

Private Schools
Source: National Center for Education Statistics
Telephone: 202-502-7300
The National Center for Education Statistics' primary database on private school locations in the United States.

Daycare Centers: Child Care Center Listings
Source: Department of Human Services
Telephone: 609-292-1018

Flood Zone Data: This data, available in select counties across the country, was obtained by EDR in 1999 from the Federal Emergency Management Agency (FEMA). Data depicts 100-year and 500-year flood zones as defined by FEMA.

NWI: National Wetlands Inventory. This data, available in select counties across the country, was obtained by EDR in 2002 from the U.S. Fish and Wildlife Service.

New Jersey State Wetlands
Source: New Jersey Department of Environmental Protection
This data was obtained by EDR in 2002 from the New Jersey Department of Environmental Protection.

STREET AND ADDRESS INFORMATION

© 2004 Geographic Data Technology, Inc., Rel. 07/2004. This product contains proprietary and confidential property of Geographic Data Technology, Inc. Unauthorized use, including copying for other than testing and standard backup procedures, of this product is expressly prohibited.

GEOCHECK ® - PHYSICAL SETTING SOURCE ADDENDUM

TARGET PROPERTY ADDRESS

GIANTS STADIUM
50 STATE HIGHWAY ROUTE 120
EAST RUTHERFORD, NJ 07073

TARGET PROPERTY COORDINATES

Latitude (North):	40.810799 - 40° 48' 38.9"
Longitude (West):	74.074699 - 74° 4' 28.9"
Universal Tranverse Mercator:	Zone 18
UTM X (Meters):	578043.8
UTM Y (Meters):	4517954.5
State Plane X (Feet):	609845.5
State Plane Y (Feet):	720555.1
Elevation:	7 ft. above sea level

EDR's GeoCheck Physical Setting Source Addendum has been developed to assist the environmental professional with the collection of physical setting source information in accordance with EPA's Standards and Practices for All Appropriate Inquiries (AAI) and ASTM E 1527-05, Section 8.2.3.

Section 8.2.3 requires that a current USGS 7.5 Minute Topographic Map (or equivalent, such as the USGS Digital Elevation Model) be reviewed. It also requires that one or more additional physical setting sources be sought when (1) conditions have been identified in which hazardous substances or petroleum products are likely to migrate to or from the property, and (2) more information than is provided in the current USGS 7.5 Minute Topographic Map (or equivalent) is generally obtained, pursuant to local good commercial or customary practice, to assess the impact of migration of recognized environmental conditions in connection with the property. Such additional physical setting sources generally include information about the topographic, hydrologic, hydrogeologic, and geologic characteristics of a site, and wells in the area.

Assessment of the impact of contaminant migration generally has two principle investigative components:

1. Groundwater flow direction, and
2. Groundwater flow velocity.

Groundwater flow direction may be impacted by surface topography, hydrology, hydrogeology, characteristics of the soil, and nearby wells. Groundwater flow velocity is generally impacted by the nature of the geologic strata. EDR's GeoCheck Physical Setting Source Addendum is provided to assist the environmental professional in forming an opinion about the impact of potential contaminant migration.

GEOCHECK® - PHYSICAL SETTING SOURCE SUMMARY

GROUNDWATER FLOW DIRECTION INFORMATION

Groundwater flow direction for a particular site is best determined by a qualified environmental professional using site-specific well data. If such data is not reasonably ascertainable, it may be necessary to rely on other sources of information, such as surface topographic information, hydrologic information, hydrogeologic data collected on nearby properties, and regional groundwater flow information (from deep aquifers).

TOPOGRAPHIC INFORMATION

Surface topography may be indicative of the direction of surficial groundwater flow. This information can be used to assist the environmental professional in forming an opinion about the impact of nearby contaminated properties or, should contamination exist on the target property, what downgradient sites might be impacted.

TARGET PROPERTY TOPOGRAPHY

USGS Topographic Map:	40074-G1 WEEHAWKEN, NJ NY
General Topographic Gradient:	General WNW
Source:	USGS 7.5 min quad index

SURROUNDING TOPOGRAPHY: ELEVATION PROFILES

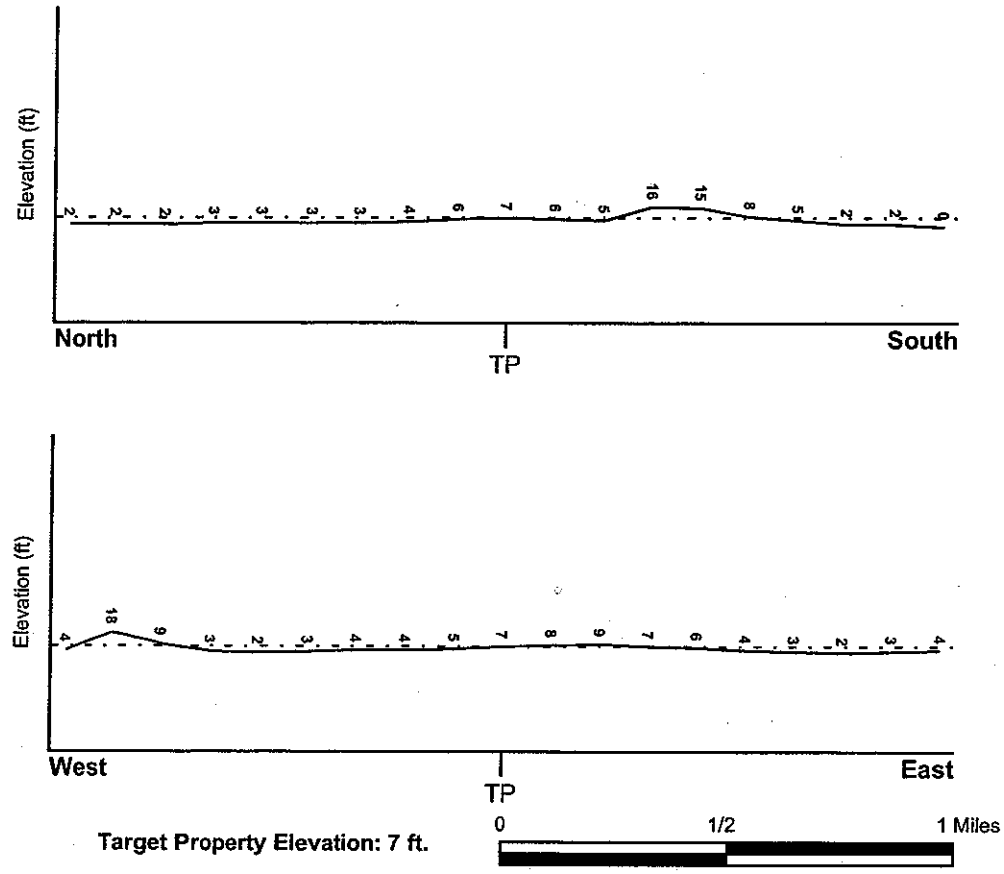

Source: Topography has been determined from the USGS 7.5' Digital Elevation Model and should be evaluated on a relative (not an absolute) basis. Relative elevation information between sites of close proximity should be field verified.

GEOCHECK® - PHYSICAL SETTING SOURCE SUMMARY

HYDROLOGIC INFORMATION

Surface water can act as a hydrologic barrier to groundwater flow. Such hydrologic information can be used to assist the environmental professional in forming an opinion about the impact of nearby contaminated properties or, should contamination exist on the target property, what downgradient sites might be impacted.

Refer to the Physical Setting Source Map following this summary for hydrologic information (major waterways and bodies of water).

FEMA FLOOD ZONE

Target Property County	FEMA Flood Electronic Data
BERGEN, NJ	YES - refer to the Overview Map and Detail Map

Flood Plain Panel at Target Property: 34003C0262F

Additional Panels in search area:
34003C0254F
34003C0258F
34003C0253F
34003C0266F
34003C0261F

NATIONAL WETLAND INVENTORY

NWI Quad at Target Property	NWI Electronic Data Coverage
WEEHAWKEN	YES - refer to the Overview Map and Detail Map

HYDROGEOLOGIC INFORMATION

Hydrogeologic information obtained by installation of wells on a specific site can often be an indicator of groundwater flow direction in the immediate area. Such hydrogeologic information can be used to assist the environmental professional in forming an opinion about the impact of nearby contaminated properties or, should contamination exist on the target property, what downgradient sites might be impacted.

Site-Specific Hydrogeological Data*:

Search Radius:	1.25 miles
Location Relative to TP:	1 - 2 Miles NW
Site Name:	United States Printing Ink
Site EPA ID Number:	NJD095171948
Groundwater Flow Direction:	NE IN RESPONSE TO PUMPING AND PARALLEL TO THE STRIKE OF THE BEDS.
Inferred Depth to Water:	14 feet based on the reported static water level in a local well.
Hydraulic Connection:	A direct hydraulic connection is present between the surface water and the underlying Passaic Formation bedrock (lower aquifer) in locations where the unconsolidated surficial glacial deposits are thick and permeable.
Sole Source Aquifer:	A sole source aquifer is not persent at or near the site
Data Quality:	Information is inferred in the CERCLIS investigation report(s)

AQUIFLOW®

Search Radius: 1.000 Mile.

EDR has developed the AQUIFLOW Information System to provide data on the general direction of groundwater flow at specific points. EDR has reviewed reports submitted by environmental professionals to regulatory authorities at select sites and has extracted the date of the report, groundwater flow direction as determined hydrogeologically, and the depth to water table.

MAP ID	LOCATION FROM TP	GENERAL DIRECTION GROUNDWATER FLOW
Not Reported		

* ©1996 Site-specific hydrogeological data gathered by CERCLIS Alerts, Inc., Bainbridge Island, WA. All rights reserved. All of the information and opinions presented are those of the cited EPA report(s), which were completed under a Comprehensive Environmental Response Compensation and Liability Information System (CERCLIS) investigation.

GEOCHECK® - PHYSICAL SETTING SOURCE SUMMARY

GROUNDWATER FLOW VELOCITY INFORMATION

Groundwater flow velocity information for a particular site is best determined by a qualified environmental professional using site specific geologic and soil strata data. If such data are not reasonably ascertainable, it may be necessary to rely on other sources of information, including geologic age identification, rock stratigraphic unit and soil characteristics data collected on nearby properties and regional soil information. In general, contaminant plumes move more quickly through sandy-gravelly types of soils than silty-clayey types of soils.

GEOLOGIC INFORMATION IN GENERAL AREA OF TARGET PROPERTY

Geologic information can be used by the environmental professional in forming an opinion about the relative speed at which contaminant migration may be occurring.

ROCK STRATIGRAPHIC UNIT **GEOLOGIC AGE IDENTIFICATION**

Era:	Mesozoic	Category:	Stratified Sequence
System:	Triassic		
Series:	Triassic		
Code:	Tr *(decoded above as Era, System & Series)*		

Geologic Age and Rock Stratigraphic Unit Source: P.G. Schruben, R.E. Arndt and W.J. Bawiec, Geology of the Conterminous U.S. at 1:2,500,000 Scale - a digital representation of the 1974 P.B. King and H.M. Beikman Map, USGS Digital Data Series DDS - 11 (1994).

DOMINANT SOIL COMPOSITION IN GENERAL AREA OF TARGET PROPERTY

The U.S. Department of Agriculture's (USDA) Soil Conservation Service (SCS) leads the National Cooperative Soil Survey (NCSS) and is responsible for collecting, storing, maintaining and distributing soil survey information for privately owned lands in the United States. A soil map in a soil survey is a representation of soil patterns in a landscape. Soil maps for STATSGO are compiled by generalizing more detailed (SSURGO) soil survey maps. The following information is based on Soil Conservation Service STATSGO data.

Soil Component Name:	SULFAQUENTS
Soil Surface Texture:	mucky-peat
Hydrologic Group:	Class D - Very slow infiltration rates. Soils are clayey, have a high water table, or are shallow to an impervious layer.
Soil Drainage Class:	Very poorly. Soils are wet to the surface most of the time. Depth to water table is less than 1 foot, or is ponded.

Hydric Status: Soil meets the requirements for a hydric soil.

Corrosion Potential - Uncoated Steel:	HIGH
Depth to Bedrock Min:	> 60 inches
Depth to Bedrock Max:	> 60 inches

GEOCHECK® - PHYSICAL SETTING SOURCE SUMMARY

Soil Layer Information							
	Boundary			Classification			
Layer	Upper	Lower	Soil Texture Class	AASHTO Group	Unified Soil	Permeability Rate (in/hr)	Soil Reaction (pH)
1	0 inches	14 inches	mucky-peat	A-8	Highly organic soils, Peat.	Max: 20.00 Min: 0.60	Max: 7.30 Min: 4.50
2	14 inches	72 inches	silt loam	Silt-Clay Materials (more than 35 pct. passing No. 200), Silty Soils.	FINE-GRAINED SOILS, Silts and Clays (liquid limit less than 50%), silt.	Max: 2.00 Min: 0.60	Max: 7.30 Min: 5.60

OTHER SOIL TYPES IN AREA

Based on Soil Conservation Service STATSGO data, the following additional subordinant soil types may appear within the general area of target property.

Soil Surface Textures: gravelly - sandy loam
extremely gravelly - sand
sand
sandy loam

Surficial Soil Types: gravelly - sandy loam
extremely gravelly - sand
sand
sandy loam

Shallow Soil Types: No Other Soil Types

Deeper Soil Types: gravelly - sandy loam
extremely gravelly - sand
coarse sand
fine sand
stratified

LOCAL / REGIONAL WATER AGENCY RECORDS

According to ASTM E 1527-05, Section 8.2.2, "To enhance and supplement the standard environmental record sources in 8.2.1, local records and/or additional state or tribal records shall be checked when, in the judgment of the environmental professional, such additional records (1) are reasonably ascertainable, (2) are sufficiently useful, accurate, and complete in light of the objective of the records review (see 8.1.1), and (3) are generally obtained, pursuant to local good commercial or customary practice, in initial environmental site assessments in the type of commercial real estate transaction involved." One of the records sources listed in 8.2.2 is water well information. Water well information can be used to assist the environmental professional in assessing sources that may impact groundwater flow direction, and in forming an opinion about the impact of contaminant migration on nearby drinking water wells.

GEOCHECK® - PHYSICAL SETTING SOURCE SUMMARY

WELL SEARCH DISTANCE INFORMATION

DATABASE	SEARCH DISTANCE (miles)
Federal USGS	1.000
Federal FRDS PWS	Nearest PWS within 1 mile
State Database	1.000

FEDERAL USGS WELL INFORMATION

MAP ID	WELL ID	LOCATION FROM TP
No Wells Found		

FEDERAL FRDS PUBLIC WATER SUPPLY SYSTEM INFORMATION

MAP ID	WELL ID	LOCATION FROM TP
No PWS System Found		

Note: PWS System location is not always the same as well location.

STATE DATABASE WELL INFORMATION

MAP ID	WELL ID	LOCATION FROM TP
No Wells Found		

PHYSICAL SETTING SOURCE MAP - 1566998.2s

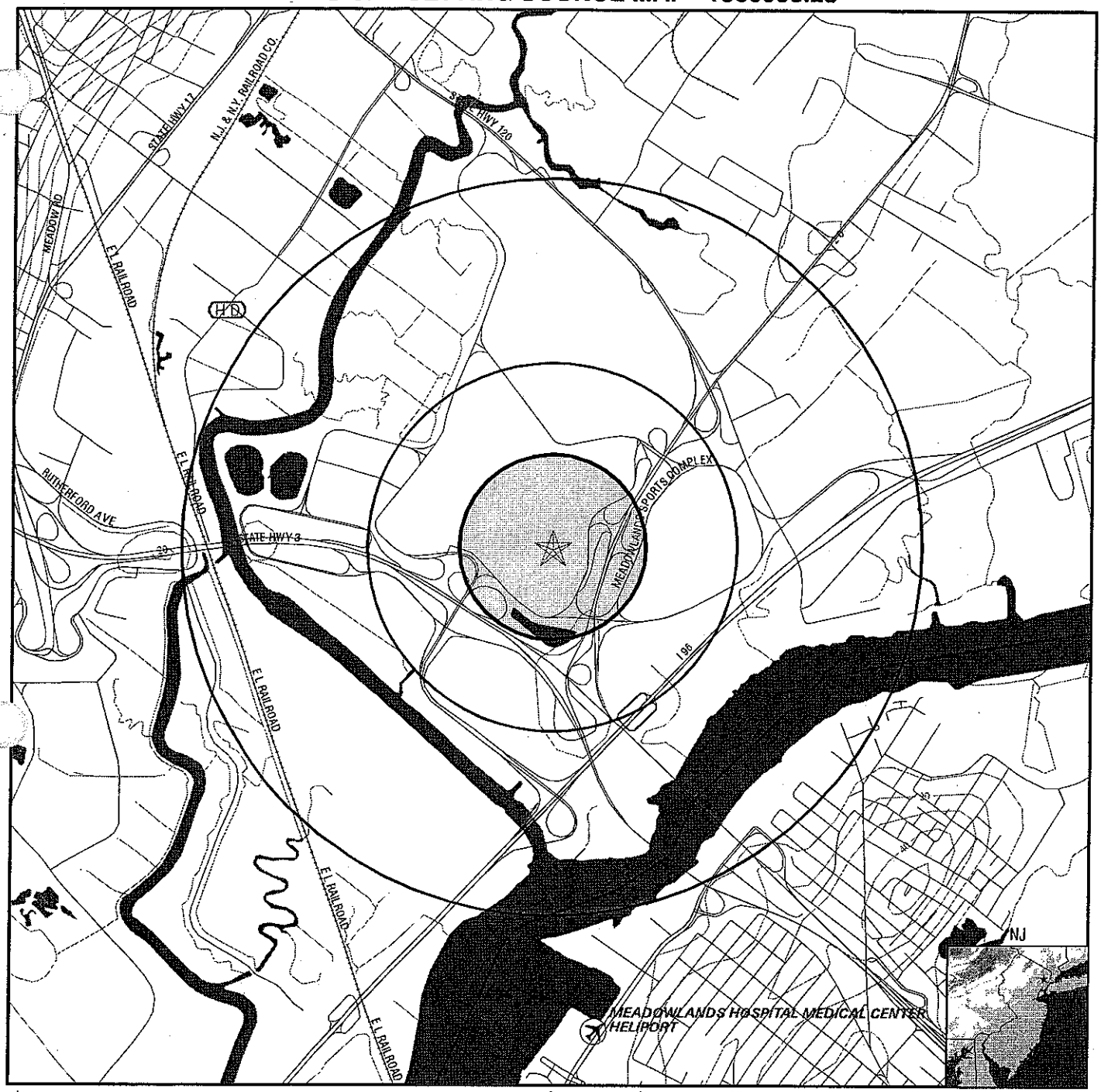

- County Boundary
- Major Roads
- Contour Lines
- Airports
- Earthquake epicenter, Richter 5 or greater
- Water Wells
- Public Water Supply Wells
- Cluster of Multiple Icons

- Groundwater Flow Direction
- GI Indeterminate Groundwater Flow at Location
- GV Groundwater Flow Varies at Location
- HD Closest Hydrogeological Data

TARGET PROPERTY:	Giants Stadium	CUSTOMER:	Langan Engineering
ADDRESS:	50 State Highway Route 120	CONTACT:	Keith McPartland
CITY/STATE/ZIP:	East Rutherford NJ 07073	INQUIRY #:	1566998.2s
LAT/LONG:	40.8108 / 74.0747	DATE:	December 06, 2005 11:32 am

Copyright © 2005 EDR, Inc. © 2004 GDT, Inc. Rel. 07/2004. All Rights Reserved.

GEOCHECK® - PHYSICAL SETTING SOURCE MAP FINDINGS
RADON

AREA RADON INFORMATION

State Database: NJ Radon

Tier Assessment Report

Zip	City	Tier	Total Sites	# sites>4 pCi/L
07073	EAST RUTHERFORD	3	108	3

Federal EPA Radon Zone for BERGEN County: 2

Note: Zone 1 indoor average level > 4 pCi/L.
: Zone 2 indoor average level >= 2 pCi/L and <= 4 pCi/L.
: Zone 3 indoor average level < 2 pCi/L.

Federal Area Radon Information for BERGEN COUNTY, NJ

Number of sites tested: 1094

Area	Average Activity	% <4 pCi/L	% 4-20 pCi/L	% >20 pCi/L
Living Area	0.730 pCi/L	98%	2%	0%
Basement	1.310 pCi/L	93%	6%	0%

PHYSICAL SETTING SOURCE RECORDS SEARCHED

TOPOGRAPHIC INFORMATION

USGS 7.5' Digital Elevation Model (DEM)
Source: United States Geologic Survey
EDR acquired the USGS 7.5' Digital Elevation Model in 2002. 7.5-Minute DEMs correspond to the USGS 1:24,000- and 1:25,000-scale topographic quadrangle maps.

HYDROLOGIC INFORMATION

Flood Zone Data: This data, available in select counties across the country, was obtained by EDR in 1999 from the Federal Emergency Management Agency (FEMA). Data depicts 100-year and 500-year flood zones as defined by FEMA.

NWI: National Wetlands Inventory. This data, available in select counties across the country, was obtained by EDR in 2002 from the U.S. Fish and Wildlife Service.

New Jersey State Wetlands
Source: New Jersey Department of Environmental Protection
This data was obtained by EDR in 2002 from the New Jersey Department of Environmental Protection.

HYDROGEOLOGIC INFORMATION

AQUIFLOW^{R} Information System
Source: EDR proprietary database of groundwater flow information
EDR has developed the AQUIFLOW Information System (AIS) to provide data on the general direction of groundwater flow at specific points. EDR has reviewed reports submitted to regulatory authorities at select sites and has extracted the date of the report, hydrogeologically determined groundwater flow direction and depth to water table information.

GEOLOGIC INFORMATION

Geologic Age and Rock Stratigraphic Unit
Source: P.G. Schruben, R.E. Arndt and W.J. Bawiec, Geology of the Conterminous U.S. at 1:2,500,000 Scale - A digital representation of the 1974 P.B. King and H.M. Beikman Map, USGS Digital Data Series DDS - 11 (1994).

STATSGO: State Soil Geographic Database
Source: Department of Agriculture, Natural Resources Conservation Services
The U.S. Department of Agriculture's (USDA) Natural Resources Conservation Service (NRCS) leads the national Conservation Soil Survey (NCSS) and is responsible for collecting, storing, maintaining and distributing soil survey information for privately owned lands in the United States. A soil map in a soil survey is a representation of soil patterns in a landscape. Soil maps for STATSGO are compiled by generalizing more detailed (SSURGO) soil survey maps.

LOCAL / REGIONAL WATER AGENCY RECORDS

FEDERAL WATER WELLS

PWS: Public Water Systems
Source: EPA/Office of Drinking Water
Telephone: 202-564-3750
Public Water System data from the Federal Reporting Data System. A PWS is any water system which provides water to at least 25 people for at least 60 days annually. PWSs provide water from wells, rivers and other sources.

PWS ENF: Public Water Systems Violation and Enforcement Data
Source: EPA/Office of Drinking Water
Telephone: 202-564-3750
Violation and Enforcement data for Public Water Systems from the Safe Drinking Water Information System (SDWIS) after August 1995. Prior to August 1995, the data came from the Federal Reporting Data System (FRDS).

USGS Water Wells: USGS National Water Inventory System (NWIS)
This database contains descriptive information on sites where the USGS collects or has collected data on surface water and/or groundwater. The groundwater data includes information on wells, springs, and other sources of groundwater.

PHYSICAL SETTING SOURCE RECORDS SEARCHED

STATE RECORDS

New Jersey Public-Community Water-Supply Wells
Source: Department of Environmental Protection, Geological Survey
Telephone: 609-984-6587

New Jersey Monitoring Wells
Source: Department of Environmental Quality
Telephone: 609-984-6587
Ambient Groundwater Quality of the New Jersey Part of the Newark Basin. Natural groundwater quality in the Newark Basin summarize natural groundwater quality in sedimentary bedrock formations of the Newark basin part of the Piedmont physiographic province of New Jersey.

OTHER STATE DATABASE INFORMATION

RADON

State Database: NJ Radon
Source: Department of Environmental Protection
Telephone: 609-984-5425
Radon Test Results

Area Radon Information
Source: USGS
Telephone: 703-356-4020
The National Radon Database has been developed by the U.S. Environmental Protection Agency (USEPA) and is a compilation of the EPA/State Residential Radon Survey and the National Residential Radon Survey. The study covers the years 1986 - 1992. Where necessary data has been supplemented by information collected at private sources such as universities and research institutions.

EPA Radon Zones
Source: EPA
Telephone: 703-356-4020
Sections 307 & 309 of IRAA directed EPA to list and identify areas of U.S. with the potential for elevated indoor radon levels.

OTHER

Airport Landing Facilities: Private and public use landing facilities
Source: Federal Aviation Administration, 800-457-6656

Epicenters: World earthquake epicenters, Richter 5 or greater
Source: Department of Commerce, National Oceanic and Atmospheric Administration

EDR® Environmental
Data Resources Inc

EDR Site Report™

GIANTS STADIUM LOADING DOCK AREA
GIANTS STADIUM LOADING DOCK AREA
EAST RUTHERFORD, NJ

Inquiry Number:

December 27, 2005

The Standard in Environmental Risk Management Information

440 Wheelers Farms Road
Milford, Connecticut 06461

Nationwide Customer Service

Telephone: 1-800-352-0050
Fax: 1-800-231-6802
Internet: www.edrnet.com

TABLE OF CONTENTS

The EDR-Site Report™ is a comprehensive presentation of government filings on a facility identified in research of over 4 million government records from more than 600 federal, state and local environmental databases. The report is divided into three sections:

Section 1: Facility Summary ..... **Page 3**

Summary of facility filings including a review of the following areas: waste management, waste disposal, multi-media issues, and Superfund liability.

Section 2: Facility Detail Reports ..... **Page 4**

All available detailed information from databases where sites are identified.

Section 3: Databases Searched and Update Information. ..... **Page 5**

Name, source, update dates, contact phone number and description of each of the databases searched for this report.

Thank you for your business.
Please contact EDR at 1-800-352-0050
with any questions or comments.

Disclaimer - Copyright and Trademark Notice

This report contains information obtained from a variety of public and other sources reasonably available to Environmental Data Resources, Inc. It cannot be concluded from this Report that coverage information for the target and surrounding properties does not exist from other sources. **NO WARRANTY EXPRESSED OR IMPLIED, IS MADE WHATSOEVER IN CONNECTION WITH THIS REPORT. ENVIRONMENTAL DATA RESOURCES, INC. SPECIFICALLY DISCLAIMS THE MAKING OF ANY SUCH WARRANTIES, INCLUDING WITHOUT LIMITATION, MERCHANTABILITY OR FITNESS FOR A PARTICULAR USE OR PURPOSE. ALL RISK IS ASSUMED BY THE USER. IN NO EVENT SHALL ENVIRONMENTAL DATA RESOURCES, INC. BE LIABLE TO ANYONE, WHETHER ARISING OUT OF ERRORS OR OMISSIONS, NEGLIGENCE, ACCIDENT OR ANY OTHER CAUSE, FOR ANY LOSS OR DAMAGE, INCLUDING, WITHOUT LIMITATION, SPECIAL, INCIDENTAL, CONSEQUENTIAL, OR EXEMPLARY DAMAGES. ANY LIABILITY ON THE PART OF ENVIRONMENTAL DATA RESOURCES, INC. IS STRICTLY LIMITED TO A REFUND OF THE AMOUNT PAID FOR THIS REPORT.** Purchaser accepts this report "AS IS". Any analyses, estimates, ratings, or risk codes provided in this report are provided for illustrative purposes only, and are not intended to provide, nor should they be interpreted as providing any facts regarding, or prediction or forecast of, any environmental risk for any property. Only a Phase I Environmental Site Assessment performed by an environmental professional can produce information regarding the environmental risk for any property. Additionally, the information provided in this Report is not to be construed as legal advice.

Copyright 2005 by Environmental Data Resources, Inc. All rights reserved. Reproduction in any media or format, in whole or in part, of any report or map of Environmental Data Resources, Inc., or its affiliates, is prohibited without prior written permission.

EDR and its logos (including Sanborn and Sanborn Map) are trademarks of Environmental Data Resources, Inc. or its affiliates. All other trademarks used herein are the property of their respective owners.

SECTION 1: FACILITY SUMMARY

FACILITY AREA	FACILITY 1 GIANTS STADIUM LOADING DOCK AREA GIANTS STADIUM LOADING DOCK AREA EAST RUTHERFORD, NJ EDR ID #90168783
WASTE MANAGEMENT Facility generates hazardous waste (RCRA)	NO
Facility treats, stores, or disposes of hazardous waste on-site (RCRA/TSDF)	NO
Facility has received Notices of Violations (RCRA/VIOL)	NO
Facility has been subject to RCRA administrative actions (RAATS)	NO
Facility has been subject to corrective actions (CORRACTS)	NO
Facility handles PCBs (PADS)	NO
Facility uses radioactive materials (MLTS)	NO
Facility manages registered aboveground storage tanks (AST)	NO
Facility manages registered underground storage tanks (UST)	NO
Facility has reported leaking underground storage tank incidents (LUST)	NO
Facility has reported emergency releases to the soil (ERNS)	YES - p4
Facility has reported hazardous material incidents to DOT (HMIRS)	NO
WASTE DISPOSAL Facility is a Superfund Site (NPL)	NO
Facility has a known or suspect abandoned, inactive or uncontrolled hazardous waste site (CERCLIS)	NO
Facility has a reported Superfund Lien on it (LIENS)	NO
Facility is listed as a state hazardous waste site (SHWS)	NO
Facility has disposed of solid waste on-site (SWF/LF)	NO
MULTIMEDIA Facility uses toxic chemicals and has notified EPA under SARA Title III, Section 313 (TRIS)	NO
Facility produces pesticides and has notified EPA under Section 7 of FIFRA (SSTS)	NO
Facility manufactures or imports toxic chemicals on the TSCA list (TSCA)	NO
Facility has inspections under FIFRA, TSCA or EPCRA (FTTS)	NO
Facility is listed in EPA's index system (FINDS)	NO
Facility is listed in a county/local unique database (LOCAL)	NO
POTENTIAL SUPERFUND LIABILITY Facility has a list of potentially responsible parties PRP	NO
TOTAL (YES)	1

SECTION 3: DATABASES SEARCHED AND UPDATE DATES

To maintain currency of the following federal, state and local databases, EDR contacts the appropriate government agency on a monthly or quarterly basis as required.

Elapsed ASTM days: Provides confirmation that this report meets or exceeds the 90-day updating requirement of the ASTM standard.

WASTE MANAGEMENT

RCRIS: Resource Conservation and Recovery Act Information
Source: EPA
Telephone: 800-424-9346
RCRAInfo is EPA's comprehensive information system, providing access to data supporting the Resource Conservation and Recovery Act (RCRA) of 1976 and the Hazardous and Solid Waste Amendments (HSWA) of 1984. RCRAInfo replaces the data recording and reporting abilities of the Resource Conservation and Recovery Information System (RCRIS). The database includes selective information on sites which generate, transport, store, treat and/or dispose of hazardous waste as defined by the Resource Conservation and Recovery Act (RCRA). Conditionally exempt small quantity generators (CESQGs) generate less than 100 kg of hazardous waste, or less than 1 kg of acutely hazardous waste per month. Small quantity generators (SQGs) generate between 100 kg and 1,000 kg of hazardous waste per month. Large quantity generators (LQGs) generate over 1,000 kilograms (kg) of hazardous waste, or over 1 kg of acutely hazardous waste per month. Transporters are individuals or entities that move hazardous waste from the generator off-site to a facility that can recycle, treat, store, or dispose of the waste. TSDFs treat, store, or dispose of the waste.

Date of Government Version: 10/14/2005
Database Release Frequency: Quarterly
Date of Last EDR Contact: 10/27/2005
Date of Next Scheduled Update: 12/26/2005

BRS: Biennial Reporting System
Source: EPA/NTIS
Telephone: 800-424-9346
The Biennial Reporting System is a national system administered by the EPA that collects data on the generation and management of hazardous waste. BRS captures detailed data from two groups: Large Quantity Generators (LQG) and Treatment, Storage, and Disposal Facilities.

Date of Government Version: 12/31/2003
Database Release Frequency: Biennially
Date of Last EDR Contact: 06/17/2005
Date of Next Scheduled Update: 12/12/2005

RAATS: RCRA Administrative Action Tracking System
Source: EPA
Telephone: 202-564-4104
RCRA Administration Action Tracking System. RAATS contains records based on enforcement actions issued under RCRA pertaining to major violators and includes administrative and civil actions brought by the EPA. For administration actions after September 30, 1995, data entry in the RAATS database was discontinued. EPA will retain a copy of the database for historical records. It was necessary to terminate RAATS because a decrease in agency resources made it impossible to continue to update the information contained in the database.

Date of Government Version: 04/17/1995
Database Release Frequency: No Update Planned
Date of Last EDR Contact: 09/06/2005
Date of Next Scheduled Update: 12/05/2005

CORRACTS: Corrective Action Report
Source: EPA
Telephone: 800-424-9346
CORRACTS identifies hazardous waste handlers with RCRA corrective action activity.

Date of Government Version: 10/13/2005
Database Release Frequency: Quarterly
Date of Last EDR Contact: 09/06/2005
Date of Next Scheduled Update: 01/16/2006

PADS: PCB Activity Database System
Source: EPA
Telephone: 202-564-3887
PCB Activity Database. PADS Identifies generators, transporters, commercial storers and/or brokers and disposers of PCB's who are required to notify the EPA of such activities.

Date of Government Version: 08/30/2005
Database Release Frequency: Annually
Date of Last EDR Contact: 09/13/2005
Date of Next Scheduled Update: 11/07/2005

SECTION 3: DATABASES SEARCHED AND UPDATE DATES

...Continued...

MLTS: Material Licensing Tracking System
Source: Nuclear Regulatory Commission
Telephone: 301-415-7169
MLTS is maintained by the Nuclear Regulatory Commission and contains a list of approximately 8,100 sites which possess or use radioactive materials and which are subject to NRC licensing requirements. To maintain currency, EDR contacts the Agency on a quarterly basis.

Date of Government Version: 07/14/2005
Database Release Frequency: Quarterly
Date of Last EDR Contact: 10/03/2005
Date of Next Scheduled Update: 01/02/2006

NJ UST: Underground Storage Tank Data
Source: Department of Environmental Protection
Telephone: 609-633-1455
Registered Underground Storage Tanks. UST's are regulated under Subtitle I of the Resource Conservation and Recovery Act (RCRA) and must be registered with the state department responsible for administering the UST program. Available information varies by state program.

Date of Government Version: 05/06/2005
Database Release Frequency: Varies
Date of Last EDR Contact: 05/16/2005
Date of Next Scheduled Update: 12/05/2005

NJ LUST: Regulated UST Contamination Sites Listing
Source: New Jersey Department of Environmental Protection
Telephone: 609-292-8761
Leaking Underground Storage Tank Incident Reports. LUST records contain an inventory of reported leaking underground storage tank incidents. Not all states maintain these records, and the information stored varies by state.

Date of Government Version: 09/17/2002
Database Release Frequency: Semi-Annually
Date of Last EDR Contact: 09/20/2005
Date of Next Scheduled Update: 12/15/2005

ERNS: Emergency Response Notification System
Source: National Response Center, United States Coast Guard
Telephone: 202-260-2342
Emergency Response Notification System. ERNS records and stores information on reported releases of oil and hazardous substances.

Date of Government Version: 12/31/2004
Database Release Frequency: Annually
Date of Last EDR Contact: 01/27/2005
Date of Next Scheduled Update: 10/24/2005

HMIRS: Hazardous Materials Information Reporting System
Source: U.S. Department of Transportation
Telephone: 202-366-4555
Hazardous Materials Incident Report System. HMIRS contains hazardous material spill incidents reported to DOT.

Date of Government Version: 06/27/2005
Database Release Frequency: Annually
Date of Last EDR Contact: 10/18/2005
Date of Next Scheduled Update: 01/16/2006

WASTE DISPOSAL

NPL: National Priority List
Source: EPA
Telephone: Not reported
National Priorities List (Superfund). The NPL is a subset of CERCLIS and identifies over 1,200 sites for priority cleanup under the Superfund Program. NPL sites may encompass relatively large areas. As such, EDR provides polygon coverage for over 1,000 NPL site boundaries produced by EPA's Environmental Photographic Interpretation Center (EPIC) and regional EPA offices.

Date of Government Version: 07/01/2005
Date Made Active at EDR: 12/07/2005
Database Release Frequency: Quarterly
Date of Data Arrival at EDR: 11/02/2005
Elapsed ASTM Days: 35
Date of Last EDR Contact: 11/02/2005

PROPOSED NPL: Proposed National Priority List Sites
Source: EPA
Telephone: Not reported

Date of Government Version: 04/27/2005
Date Made Active at EDR: 12/07/2005
Database Release Frequency: Quarterly
Date of Data Arrival at EDR: 11/02/2005
Elapsed ASTM Days: 35
Date of Last EDR Contact: 11/02/2005

APPENDIX D
City Directory
New Meadowlands Stadium Project
50 State Highway Route 120
East Rutherford, New Jersey

In order to gather additional information regarding past uses of the Site, a City Directory Abstract was obtained from *Environmental Data Resources, Inc. of Milford,* Connecticut ("EDR"). City directories have been published for cities and towns across the United States since the 1700s. Originally a list of residents, the city directory developed into a sophisticated tool for locating individuals and businesses in particular urban or suburban areas. *A copy of EDR's complete report is provided within this Appendix.*

A review of the City Directory Abstract revealed that the subject property's address was not listed in any research source.

G:\Data1\4517101\Office Data\Reports\Environmental\PA\appendix d - city directory.doc

The EDR-City Directory
Abstract

Giants Stadium
50 State Highway 120
East Rutherford, NJ 07073

May 26, 2005

Inquiry Number: 1431104-7

The Standard In Environmental Risk Management Information

440 Wheelers Farms Road
Milford, Connecticut 06460

Nationwide Customer Service

Telephone: 1-800-352-0050
Fax: 1-800-231-6802

Environmental Data Resources, Inc.
City Directory Abstract

Environmental Data Resources, Inc.'s (EDR) City Directory Abstract is a screening tool designed to assist professionals in evaluating potential liability on a target property resulting from past activities. ASTM E 1527-00, Section 7.3 on Historical Use Information, identifies the prior use requirements for a Phase I environmental site assessment. The ASTM standard requires a review of *reasonably ascertainable standard historical sources. Reasonably ascertainable means information that is publicly available, obtainable from a source with reasonable time and cost constraints, and practically reviewable.*

To meet the prior use requirements of ASTM E 1527-00, Section 7.3.4, the following *standard historical sources* may be used: aerial photographs, fire insurance maps, property tax files, land title records (although these cannot be the sole historical source consulted), topographic maps, city directories, building department records, or zoning/land use records. ASTM E 1527-00 requires *"All obvious uses of the property shall be identified from the present, back to the property's obvious first developed use, or back to 1940, whichever is earlier. This task requires reviewing only as many of the standard historical sources as are necessary, and that are reasonably ascertainable and likely to be useful."* (ASTM E 1527-00, Section 7.3.2, page 12.)

EDR's City Directory Abstract includes a search and abstract of available city directory data.

City Directories
City directories have been published for cities and towns across the U.S. since the 1700s. Originally a list of residents, the city directory developed into a sophisticated tool for locating individuals and businesses in a particular urban or suburban area. Twentieth century directories are generally divided into three sections: a business index, a list of resident names and addresses, and a street index. With each address, the directory lists the name of the resident or, if a business is operated from this address, the name and type of business (if unclear from the name). While city directory coverage is comprehensive for major cities, it may be spotty for rural areas and small towns. ASTM E 1527-00 specifies that a *"review of city directories (standard historical sources) at less than approximately five year intervals is not required by this practice." (ASTM E 1527-00, Section 7.3.2.1, page 12.)*

NAICS (North American Industry Classification System) Codes
NAICS is a unique, all-new system for classifying business establishments. Adopted in 1997 to replace the prior Standard Industry Classification (SIC) system, it is the system used by the statistical agencies of the United States. It is the first economic classification system to be constructed based on a single economic concept. To learn more about the background, the development and difference between NAICS and SIC, visit the following Census website: http://www.census.gov/epcd/www/naicsdev.htm.

Please call EDR Nationwide Customer Service at
1-800-352-0050 (8am-8pm EST)
with questions or comments about your report.
Thank you for your business!

Disclaimer - Copyright and Trademark Notice

This Report contains certain information obtained from a variety of public and other sources reasonably available to Environmental Data Resources, Inc. It cannot be concluded from this Report that coverage information for the target and surrounding properties does not exist from other sources. **NO WARRANTY EXPRESSED OR IMPLIED, IS MADE WHATSOEVER IN CONNECTION WITH THIS REPORT. ENVIRONMENTAL DATA RESOURCES, INC. SPECIFICALLY DISCLAIMS THE MAKING OF ANY SUCH WARRANTIES, INCLUDING WITHOUT LIMITATION, MERCHANTABILITY OR FITNESS FOR A PARTICULAR USE OR PURPOSE. ALL RISK IS ASSUMED BY THE USER. IN NO EVENT SHALL ENVIRONMENTAL DATA RESOURCES, INC. BE LIABLE TO ANYONE, WHETHER ARISING OUT OF ERRORS OR OMISSIONS, NEGLIGENCE, ACCIDENT OR ANY OTHER CAUSE, FOR ANY LOSS OR DAMAGE, INCLUDING, WITHOUT LIMITATION, SPECIAL, INCIDENTAL, CONSEQUENTIAL, OR EXEMPLARY DAMAGES. ANY LIABILITY ON THE PART OF ENVIRONMENTAL DATA RESOURCES, INC. IS STRICTLY LIMITED TO A REFUND OF THE AMOUNT PAID FOR THIS REPORT.** Purchaser accepts this Report "AS IS". Any analyses, estimates, ratings, environmental risk levels or risk codes provided in this Report are provided for illustrative purposes only, and are not intended to provide, nor should they be interpreted as providing any facts regarding, or prediction or forecast of, any environmental risk for any property. Only a Phase I Environmental Site Assessment performed by an environmental professional can provide information regarding the environmental risk for any property. Additionally, the information provided in this Report is not to be construed as legal advice.

Copyright 2005 by Environmental Data Resources, Inc. All rights reserved. Reproduction in any media or format, in whole or in part, of any report or map of Environmental Data Resources, Inc. or its affiliates, is prohibited without prior written permission.

EDR and its logos (including Sanborn and Sanborn Map) are trademarks of Environmental Data Resources, Inc. or its affiliates. All other trademarks used herein are the property of their respective owners.

4. SUMMARY

- ***City Directories:***

Business directories including city, cross reference and telephone directories were reviewed, if available, at approximately five year intervals for the years spanning 1920 through 2003. (These years are not necessarily inclusive.) A summary of the information obtained is provided in the text of this report.

This report compiles information by geocoding the subject properties (that is, plotting the latitude and longitude for such subject properties and obtaining data concerning properties within 1/8 of a mile of the subject properties). There is no warranty or guarantee that geocoding will report or list all properties within the specified radius of the subject properties and any such warranty or guarantee is expressly disclaimed. Accordingly, some properties within the aforementioned radius and the information concerning those properties may not be referenced in this report.

Date EDR Searched Historical Sources:
City Directories May 26, 2005

Target Property:
50 State Highway 120
East Rutherford, NJ 07073

PUR ID Year	*Uses*	*NAICS*	*Source*
-- 1920	Address not Listed in Research Source	N/A	W. L. Richmond
-- 1922	Address not Listed in Research Source	N/A	Richmond Directory Co.
-- 1925	Address not Listed in Research Source	N/A	Richmond Directory Co.
-- 1926	Address not Listed in Research Source	N/A	Richmond Directory Publishers
-- 1928	Address not Listed in Research Source	N/A	R. L. Polk & Co Publishers
-- 1937	Address not Listed in Research Source	N/A	R.L. Polk & Co Publishers
-- 1938	Address not Listed in Research Source	N/A	R.L. Polk & Co Publishers
-- 1940	Address not Listed in Research Source	N/A	R. L. Polk & Co.
-- 1950	Address not Listed in Research Source	N/A	New Jersey Bell Telephone Co
-- 1955	Address not Listed in Research Source	N/A	New Jersey Bell Telephone Company
-- 1956	Address not Listed in Research Source	N/A	R.L. Polk & Co Publishers
-- 1960	Address not Listed in Research Source	N/A	New Jersey Bell Telephone Co.
-- 1966	Address not Listed in Research Source	N/A	New Jersey Bell Telephone Company
-- 1971	Address not Listed in Research Source	N/A	New Jersery Bell Telephone Co
-- 1972	Address not Listed in Research Source	N/A	New Jersey Bell Telephone Company
-- 1976	Address not Listed in Research Source	N/A	New Jersey Bell Telephone Co
-- 1981	Address not Listed in Research Source	N/A	New Jersey Bell Co
-- 1986	Address not Listed in Research Source	N/A	New Jersey Bell Co
-- 1989	Address not Listed in Research Source	N/A	Bell Atlantic Telephone Co
-- 2003	Address not Listed in Research Source	N/A	City Publishing Co

Adjoining Properties

SURROUNDING
Multiple Addresses
East Rutherford, NJ 07073

PUR ID Year	*Uses*	*NAICS*	*Source*
1920	Address not Listed in Research Source	N/A	W. L. Richmond

PUR ID Year	Uses	NAICS	Source
1922	Address not Listed in Research Source	N/A	Richmond Directory Co.
1925	Address not Listed in Research Source	N/A	Richmond Directory Co.
1926	Address not Listed in Research Source	N/A	Richmond Directory Publishers
1928	Address not Listed in Research Source	N/A	R. L. Polk & Co Publishers
1937	Address not Listed in Research Source	N/A	R.L. Polk & Co Publishers
1938	Address not Listed in Research Source	N/A	R.L. Polk & Co Publishers
1940	Address not Listed in Research Source	N/A	R. L. Polk & Co.
1950	Address not Listed in Research Source	N/A	New Jersey Bell Telephone Co
1955	** ANN ST Addresses ** FILA E (32) ZUWATSKY J (32)		New Jersey Bell Telephone Company
1956	Address not Listed in Research Source	N/A	R.L. Polk & Co Publishers
1960	** ANN ST Addresses ** FILA E (32) ** FRANCIS Addresses ** KEARNEY W (6)		New Jersey Bell Telephone Co.
1966	** FRANCIS ST Addresses ** JACOBUS N (6)		New Jersey Bell Telephone Company
1971	** ANN Addresses ** MOSELY NATHANIEL (4)		New Jersery Bell Telephone Co
1972	** ANN ST Addresses ** ROSE L (40) VONA S (40)		New Jersey Bell Telephone Company
1976	** ANN Addresses ** SIMMONS S (4)		New Jersey Bell Telephone Co
1981	** ANN Addresses ** MICCO D (4) MICCO V (4)		New Jersey Bell Co
1986	** ANN Addresses ** MICCO D (4)		New Jersey Bell Co

PUR ID Year	Uses	NAICS	Source
1986 (continued)	MICCO V (4)		
1989	Address not Listed in Research Source	N/A	Bell Atlantic Telephone Co
2003	** ANN ST Addresses **		City Publishing Co
	CASPER RAYMOND A JR (4)		

APPENDIX E
Current Site Operations
New Meadowlands Stadium Project
50 State Highway Route 120
East Rutherford, New Jersey

2B. Include a detailed description of the most recent operations subject to this preliminary assessment.

The Site is currently occupied by Giants Stadium and its associated parking lots and access roads. The stadium hosted its first event, the Giants vs. Dallas Cowboys, on 10 October 1976. Since then, the Stadium has hosted numerous football games and soccer matches, as well as concerts and cultural events. Specifically, the Site is occupied by Giants Stadium, Giants practice fields, parking lots Y, 1 through 18, as well as the interior landscaped portions of the western peripheral road.

G:\Data1\4517101\Office Data\Reports\Environmental\PA\appendix e - current site operations.doc

APPENDIX F
Hazardous Substance/Waste Inventory
New Meadowlands Stadium Project
50 State Highway Route 120
East Rutherford, New Jersey

3. List all raw materials, finished-products, formulations and hazardous substances, hazardous wastes, hazardous constituents and pollutants, including intermediates and by-products that are or were historically present on the site.

The Giants Stadium is part of the Meadowlands Sports Complex. The Meadowlands Sports Complex is comprised of Giants Stadium, the Meadowlands Racetrack, and the Continental Airlines Arena. All of these facilities are operated by the New Jersey Sports and Exposition Authority (NJSEA). Numerous permits and various regulatory listings exist under the Meadowlands Sports Track and/or NJSEA nomenclature. However, not all activities covered by these permits and/or regulatory listings pertain to the individual facilities.

NJSEA is listed as a Resource Conservation and Recovery Act (RCRA) fully-regulated Large Quantity Generator (LQG) of hazardous wastes. The United States Environmental Protection Agency (USEPA) generator Identification Number for the NJSEA Sports Complex is NJD980648895. NJSEA has had a comprehensive RCRA waste management program in place for more than fifteen (15) years. No treatment or disposal of hazardous wastes occurs at the Site. Hazardous wastes are consolidated at the point of generation, shipped off-site by EPA-registered transporters and are disposed of at EPA-registered TSDR facilities. As an LQG, the facility is required under the RCRA, as amended, to meet certain regulatory requirements regarding storage, generation labeling, recording keeping and disposal of hazardous wastes. NJSEA has filed the biennial USEPA hazardous waste reports (Forms IC, GM, OI) since 1987.

Hazardous substances and/or wastes that are present on the stadium include minor quantities of both solid and liquid forms which are generated from on-site cleaning and/or maintenance activities. The actual quantity generated by the stadium is reportedly within de minimis quantities. Solid and liquid hazardous wastes are periodically gathered and brought to a central Sports Complex location where it is removed by an outside contractor, as detailed above. The handling, storage and disposal of hazardous waste is performed in accordance with the Sports Complex's current RCRA Hazardous Waste Facility Permit.

APPENDIX G
Summary of Disposal Processes/Points for Current and Historic Waste Streams
New Meadowlands Stadium Project
50 State Highway Route 120
East Rutherford, New Jersey

4B. Provide a narrative of disposal processes for all historic and current process waste streams and disposal points.

A. Historic process waste streams and disposal points:

A majority of the subject property was vacant prior to the construction of Giants Stadium.

B. Current process waste streams and disposal points:

Waste streams at the stadium facility can be classified as follows:

- Solid Waste
- Hazardous Waste
- Non-hazardous Waste
- Recyclable Material

Solid Waste: This waste is generated by daily operations of the Site and includes material generated from administrative functions, packaging materials that are not otherwise recycled, kitchen, cafeteria and concession stand wastes, etc. Solid waste is collected from the facility on a weekly basis, or as needed based on special events, and transported to a Bergen County-designated facility.

Hazardous Waste: This waste includes minor quantities of both solid and liquid forms which are generated from on-Site cleaning and/or maintenance activities. The handling, storage and disposal of hazardous waste is performed in accordance with the Sports Complex's current RCRA Hazardous Waste Facility Permit. Solid and liquid hazardous wastes are periodically gathered and brought to a central Sports Complex removal location where these wastes are removed by an outside contractor.

NJSEA is listed as a RCRA fully-regulated Large Quantity Generator (LQG) of hazardous wastes. The USEPA generator Identification Number for the NJSEA Sports Complex is NJD980648895. NJSEA has had a comprehensive RCRA waste management program in place for more than fifteen (15) years. No treatment or disposal of hazardous wastes occurs at the Site. As an LQG, the facility is required under the RCRA, as amended, to meet certain regulatory requirements regarding storage, generation labeling, recording keeping and disposal of hazardous wastes. NJSEA has filed the biennial EPA hazardous waste reports (Forms IC, GM, OI) since 1987.

Non-Hazardous Waste: This waste generally includes trash (including food waste, waste paper) and small quantities of used cooking oil. Trash is collected in compactors

on the arena loading dock or in dumpsters and transported to a Bergen County-designated facility.

Recyclable Wastes: Typical recycled materials include corrugated paper, mixed office paper, other paper/magazines/junk mail, glass aluminum cans, steel cans, construction and demolition debris, metal, wood, concrete and laser toner cartridges. These materials are collected and removed by an outside cartage company.

G:\Data1\4517101\Office Data\Reports\Environmental\PA\appendix g current and historic waste streams.doc

APPENDIX H
Potentially Contaminated Areas of Concern
New Meadowlands Stadium Project
50 State Highway Route 120
East Rutherford, New Jersey

5. **This question requires the applicant to conduct a diligent inquiry into the current and historic operations at the site to identify all of the potential areas of concern, which formerly or currently exists at the industrial establishment as defined in N.J.A.C. 7:26E-1.8.**

In accordance with N.J.A.C. 7:26E3.1(c)1.v., a narrative shall be provided for each area of environmental concern describing the (A) Type; (B) Age; (C) Dimensions of each container/area; (D) Chemical Content; (E) Volume; (F) Construction materials; (G) Location; (H) Integrity (i.e., tank test reports, description of drum storage pad); and (I) Inventory control records, unless a Department-approved leak detection system, pursuant to N.J.A.C. 7:1E or 7:14B, has always been in place and there is no discharge history. If sampling is not proposed for any identified area of environmental concern, please explain why it is believed that the area of environmental concern does not contain contaminants above the applicable remediation standards. Submit all necessary documentation to verify this belief.

Within this PA, a total of 12 potentially contaminated Areas of Concern (AOCs) have been identified which formerly or currently exist at the property. A diligent inquiry has been completed regarding the current and historic site operations in developing this PA and in the identification of AOCs.

Langan has indicated within the PA where AOCs will be sampled to evaluate whether or not any contaminants are present above the potentially applicable remediation standards. Sampling will be completed and findings will be summarized in a Site Investigation Report to be submitted pursuant to the NJDEP Technical Regulations (7:26E).

AOC #1: Underground Storage Tanks and Associated Piping:

The Meadowlands Sports Complex and the NJSEA are listed under NJDEP – Bureau of Responsible Party Site Remediation Case #00-06-19-1733-40. This case relates to Giants Stadium and the Meadowlands Racetrack area grounds (facility UST registration number 0005401). Approximately nine underground storage tanks (USTs) located on these two sites were closed in the fall of 2000. Three of these USTs (designated E4, E5, and E6) were located within Giants Stadium. All three received a Letter of No Further Action (NFA) from NJDEP. An NFA for two of the USTs was issued on 16 November 2001. The NFA for the third UST was issued on 14 November 2002. The Site is not believed to have been impacted from this AOC.

A) Type:	Three Underground Storage Tanks
B) Age:	Installed in approx. 1974 and closed in 2000
C) Dimensions of each container/area:	Various
D) Chemical Content:	Diesel Fuel for emergency generators.
E) Volume:	Tank E4: 550-gallon, Tank E5: 2,000-gallon, Tank E6: 2,000-gallon
F) Construction materials:	Steel
G) Location:	Tank E4 was located adjacent to the west gate Service Drive entrance near Substation-F5, Tank E5 was situated beneath the hallway that leads to Substation-F4, and Tank E6 was situated off the Service Drive along the northern side of Giants Stadium near Substation-F1.
H) Integrity:	All three USTs received an NFA from NJDEP
I) Inventory control records:	Not Available

AOC #2: Dumpsters:

A) Type:	Cardboard and Solid Waste Dumpsters
B) Age:	~1972-present
C) Dimensions of each container/area:	Various sizes
D) Chemical Content:	cardboard and municipal type waste
E) Volume:	Not Applicable
F) Construction materials:	Steel
G) Location:	Near stadium's eastern loading dock
H) Integrity:	No staining
I) Inventory control records:	Not Applicable

The dumpsters contain cardboard and municipal-type waste only and are stored on asphalt pavement. As such, sampling is not proposed.

AOC #3: Chemical Storage Cabinets:

A) Type:	Chemical Storage Cabinets
B) Age:	~1972-present
C) Dimensions of each container/area:	Various sizes
D) Chemical Content:	Various over the counter chemicals (i.e. paints, non-hazardous cleaning products, etc.)
E) Volume:	Unknown
F) Construction materials:	Not Applicable
G) Location:	Within Giants Stadium
H) Integrity:	No staining
I) Inventory control records:	Not Available

There were four chemical storage cabinets observed during the site inspection. Three are located in the subterranean floor of the stadium near the east gate and the fourth one is located on the sixth floor near seating section 330 and is associated with Verizon Wireless. All four areas sit atop concrete slabs. The chemicals were properly stored and no leaks or stains were observed. As such, sampling is not proposed.

AOC #4: Floor and Trench Drains:

A) Type:	Floor and Trench drains
B) Age:	~1972-present
C) Dimensions of each container/area:	Various sizes
D) Chemical Content:	None
E) Volume:	Not Applicable
F) Construction materials:	Unknown
G) Location:	Throughout the stadium's restrooms, cafeterias, concession stands, and hallways.
H) Integrity:	No staining
I) Inventory control records:	Not Available

There are numerous floor and trench drains located throughout the stadium. These drains do not appear to accept any hazardous chemicals and there was no staining

associated with any of them. The drains discharge into the sanitary system. As such, sampling is not proposed.

AOC #5: Stormwater Collection System:

A) Type:	Stormwater Concrete/Iron Piping system
B) Age:	~1981-present
C) Dimensions of each container/area:	Various sizes
D) Chemical Content:	Stormwater runoff
E) Volume:	Not Applicable
F) Construction materials:	Concrete and Iron Pipe
G) Location:	Stadium storm drains, asphalt-paved parking areas and driveways.
H) Integrity:	No staining
I) Inventory control records:	Not Available

The NJDEP issued a Water Quality Certificate to the NJSEA facility in 1974. One condition of this permit was that all water that is released from the Sports Complex to the surface waters of the State of New Jersey be discharged at a single point in Berry's Creek, to insure the control, and to facilitate the monitoring, of the quality of the water. In 1980, a gravity stormwater collection system was installed for the Continental Airlines Arena Complex. In order to connect to the West Site lagoon system, a single discharge line was installed under Route 120, and connected to an equalizer line beside Lagoon 3. Stormwater routed from the stadium to the lagoons is not anticipated to adversely impact the environment. As such, sampling is not proposed.

AOC #6: Historic Fill:

A) Type:	Historic fill materials
B) Age:	Prior to 1940 (not documented)
C) Dimensions of each container/area:	Not Applicable
D) Chemical Content:	Not Applicable
E) Volume:	Not Available
F) Construction materials:	Not Available
G) Location:	Throughout the Site
H) Integrity:	Not Available
I) Inventory control records:	Not Available

It is known that widespread historic fill exists throughout the majority of the property. Based on an understanding of the local geology and historic land features, it is believed that non-indigenous fill materials were placed on-site to raise the grade of the property to allow for development during the early 1970s. The origin and nature of materials placed on-site is unknown, however, a detailed narrative of available information relating to the historic fill on-site is provided in Appendix J. Further actions are recommended to characterize the non-indigenous fill materials.

AOC #7: Historic Spills:

A) Type:	Historic Spills
B) Age:	Between 1988 and 1992
C) Dimensions of each container/area:	Not Applicable
D) Chemical Content:	Various
E) Volume:	Various
F) Construction materials:	Not Available
G) Location:	Throughout the Site
H) Integrity:	Not Available
I) Inventory control records:	Not Available

A search of current Federal, State, and Local environmental databases revealed that there have been five spills/releases of hazardous substances on the subject property. The following is a summary of these incidents.

- **AOC – #7A** = NJ Release case number 91-8-2-1031-44 relates to an incident in the Giants Stadium X-ray department where person(s) were illegally dumping chemicals down regular sink drains. These chemicals were radio-active. The incident occurred in September 1991 and was reported anonymously.

  When contacted by Langan, the NJDEP stated that they had no information beyond the initial report.

- **AOC – #7B** = On 15 June 1990, approximately 75 gallons of diesel fuel was released at the site. The area of the site is described as "Giants Stadium Loading Dock Area". This spill is listed in the ERNS (Emergency Response Notification System) database, which described the incident as a "fuel cross over line was broken resulting in the right side fuel tank leaking." The spill was remediated with speedy dry and rags.

- **AOC – #7C** = An NJ Release report regarding the "NJ Sports Complex states that on 7 September 1990 an unknown amount of gasoline was released at the site. The report does not specify the cause or exact area of the spill. Case number 90-09-10-1558 was assigned.

  According to NJDEP, they have been awaiting a site investigation report for this case since 1999.

- **AOC – #7D** = An NJ Spills report regarding "In Front of Giants Stadium" states that on 30 October 1992, approximately 50 gallons of diesel fuel was released at the site from a saddle tank on a tractor. Some product entered the storm drain. Case number 92-10-30-2023-26 was assigned.

  According to NJDEP, this incident was the result of a traffic accident. No other information was available from the NJDEP.

- **AOC – #7E** = An NJ Spills report regarding "Front of Giants Stadium" states that on 13 December 1988, approximately 10 gallons of diesel fuel was released. The report does not specify the cause or exact location of the spill. Case number 88-12-13-1817 was assigned.

  According to the NJDEP, this incident is the result of a traffic accident involving a vehicle belonging to Shell Fuel Service, which has been identified as the responsible party in this case.

Langan will continue to gather information regarding the status of each of these cases to determine if site investigation activities are warranted.

AOC #8: Maintenance Shop:

A) Type:	Maintenance Shop
B) Age:	~1972-present
C) Dimensions of each container/area:	Not Applicable
D) Chemical Content:	Various over the counter chemicals are stored in this area (i.e. paints, non-hazardous cleaning products, etc.).
E) Volume:	Not Applicable
F) Construction materials:	Not Applicable
G) Location:	Subterranean level of stadium near east gate
H) Integrity:	No staining
I) Inventory control records:	Not Available

The maintenance area is located on a concrete slab. No spills or stains were observed in this area. As such, sampling is not proposed.

AOC #9: Carpenter Shop:

A) Type:	Carpenter Shop
B) Age:	~1972-present
C) Dimensions of each container/area:	Not Applicable
D) Chemical Content:	Various over the counter chemicals are stored in this area (i.e. paints, non-hazardous cleaning products, glues, etc.)
E) Volume:	Not Applicable
F) Construction materials:	Not Applicable
G) Location:	Southern side of stadium on the subterranean level
H) Integrity:	No staining
I) Inventory control records:	Not Available

The carpenter shop is located on a concrete slab. No spills or stains were observed in this area. As such, sampling is not proposed.

AOC #10: Electrical Transformers:

A) Type:	Transformers and substations
B) Age:	~1972-present
C) Dimensions of each container/area:	Various sizes
D) Chemical Content:	Not Applicable
E) Volume:	Not Applicable
F) Construction materials:	Not Applicable
G) Location:	All of the substations are located within the subterranean level of the stadium, while there is one set of non-PCB-containing transformers located outside of the western gate.

H) Integrity:	No staining
I) Inventory control records:	Not Available

No staining was observed around any of the substations or transformers. As such, sampling is not proposed.

AOC #11: X-Ray Room:

A) Type:	X-Ray Room
B) Age:	~1972-present
C) Dimensions of each container/area:	Not Applicable
D) Chemical Content:	Chemicals used in the development of x-rays
E) Volume:	Not Applicable
F) Construction materials:	Not Applicable
G) Location:	Subterranean floor of stadium near the western gate
H) Integrity:	No staining
I) Inventory control records:	Not Available

The x-ray room is located on a concrete slab. No spills or stains were observed in this area. As such, sampling is not proposed.

AOC #12: Photographic Darkroom:

A) Type:	Photographic developing rooms
B) Age:	~1972-present
C) Dimensions of each container/area:	Not Applicable
D) Chemical Content:	Chemicals used in the development of photographs
E) Volume:	Not Applicable
F) Construction materials:	Not Applicable
G) Location:	Three rooms located on the subterranean level of the stadium.
H) Integrity:	No staining

l) Inventory control records: Not Available

All of the photographic darkrooms are located on concrete slabs. No spills or stains were observed in these areas. As such, sampling is not proposed.

G:\Data1\4517101\Office Data\Reports\Environmental\PA\appendix h - potentially contaminated AOCs.doc

APPENDIX I
Other Environmental Permits
New Meadowlands Stadium Project
50 State Highway Route 120
East Rutherford, New Jersey

13. In accordance with N.J.A.C. 7:26E-3.1(c) xii, list all other federal, state, local government environmental permits for all previous and current owners or operators applied for and/or received for the Site.

Several substantial Federal Approvals were obtained prior/during the construction of the NJSEA Meadowlands Complex in the 1970s. On 13 November 1972, NJSEA applied to the Army Corps of Engineers, New York District, for a Permit to Authorize Construction Activities on areas of the Sports Complex that were within the jurisdiction of Department of Army (Application No. 72-009). These activities included the installation of the discharge structure on the bank of Berry's Creek at Lagoon 1; stormwater equalizer pipes; numerous utility lines; and the construction of sections of the perimeter embankment to protect the West Site of the Sports Complex against flooding.

Pursuant to Section 401 of the Federal Water Pollution Control Act Amendments of 1972 (Public Law 92-500), the NJSEA was also required to apply for a Water Quality Certificate from the NJDEP, before the Corps of Engineers could determine whether or not to issue a Federal permit. The State Water Quality Certificate was issued to NJSEA by the Department during 1974. The Department of Army Construction Permit was issued to NJSEA in January 1976. The NJPDES Permit for discharge from Lagoon 1 was issued by USEPA in July 1975.

APPENDIX J
Non-indigenous Fill Materials
New Meadowlands Stadium Project
50 State Highway Route 120
East Rutherford, New Jersey

13. In accordance with N.J.A.C. 7:26E-3.1(c) xiv, please provide a narrative description of all areas where non-indigenous fill materials were used to replace soil or raise the topographic elevation of the site, including the dates of emplacement.

The purpose of this narrative is to demonstrate that the existing non-indigenous material underlying the Site was deposited to raise topographical grade prior to the development of the Site in the late 1960s and early 1970s and thus can be appropriately classified as "historic fill" under the Department's current definition provided in the *Technical Requirements for Site Remediation (N.J.A.C. 7:26E).* The "historic fill" material is known to be ubiquitous in the vicinity of the Site as supported by aerial photographs and the NJDEP's Historic Fill of the Weehawken Quadrangle Map (See Figure 7).

We have provided a summary of the available information in this narrative including a description of known historic site uses and filling practices, and a review of available historic aerial photographs.

BACKGROUND SUMMARY

Parcels of land that now form the Site were acquired by the NJSEA in the early 1970s. Construction of Giants Stadium and the associated parking lot began in 1972. Based on historic aerial photographs, it appears that prior to the construction of Giants Stadium and its associated parking lots and access roads, a portion of the Site was occupied by what seems to be a trucking facility or warehouse/distribution center. The facility, which appears to be comprised of two small buildings, one large L-shaped building, and a large area designated for the storage of tractor trailers, first appears on a 21 June 1966 aerial photograph. The facility is also depicted on the 1967 Weehawken topographic map. The structures were located on the eastern portion of the property, adjacent to Route 120, within the area that is currently occupied by the west peripheral road. Its' parking area extended to the west into the area currently occupied by Giants Stadium parking lots 4, 7, and 8. A second structure, also located along Route 120, is depicted on the 1955 and 1967 Weehawken topographic maps, as well as aerial photographs from 1961, 1969, and 1974. This small structure was located along Route 120 near the northeastern corner of the Site, within the area currently occupied by the west peripheral road. Finally, a third structure that is depicted on the 1974 aerial photograph was located just north of the trucking facility and approximately 100 yards to the west of Route 120. To the west of the structure is a small area occupied by tractor trailers. Prior to 1947, the historic aerial photos and topographic maps depict the entire Site as undeveloped wetlands and as of 1976; the entire Site is occupied by Giants Stadium and its associated parking lots and access roads.

RECORDS REVIEW

The following documents were reviewed and summarized to evaluate the site conditions.

***Environmental Impact Statement - Giants Stadium The Meadowlands*, dated 1972**

Based on our review of the *Environmental Impact Statement - Giants Stadium The Meadowlands* dated 1972, borrow fill materials were secured from off-site upland or hydraulic sources to supplement suitable materials on the property. These materials were used to establish design grades in areas of dikes, embankments and level elevated sites. Clay excavated within the property was utilized as impervious fill for tops of dikes, embankments, and other raised areas.

***Final Environmental Statement "Permit to Construct an Embankment and Other Facilities on Berry's Creek, Bergen County, New Jersey"*, dated 1978**

Based on our review of the *Final Environmental Statement*, dredged materials from approved sites in Lower New York Harbor were used as fill to establish design grades in areas of dikes, embankments, parking lots, roadways and other elevated sites. The dredged materials were imported by hydraulic pipeline from a point on the Hudson River 4.5 miles from the Site. It was estimated that 3.5 million cubic yards of fill was needed to complete construction of the Sports Complex.

REVIEW OF HISTORICAL AERIAL PHOTOGRAPHS

The following aerial photographs were reviewed to evaluate pre-development conditions and to document the existence of placement over the years of fill materials at the above-referenced property. Copies of these aerial photographs are provided as Attachment A. A brief description of each aerial photograph follows.

6 April 1940 (two photographs) Scale – 1" = 200'

A review of these two aerial photos shows that the Site exists as undeveloped marshland. Berrys Creek, which connects to the Hackensack River, and mosquito control ditches are visible within the marshland.

7 April 1951 Scale – 1" = 200'

Site conditions are similar as those observed in pervious aerial photos. The only change observable is the addition of a small building near the northeastern corner of the Site.

5 December 1953 Scale – 1" = 750'

Site conditions are similar as those observed in pervious aerial photos.

12 April 1961 Scale – 1" = 200'

Site conditions are similar as those observed in pervious aerial photos. The only changes are that the small structure that was first depicted on the 1951 aerial photograph is not visible on this aerial and the addition of a structure located at the northeastern corner of the Site. The building is located along the western side of Route 120.

21 June 1966 Scale – 1" = 750'

The eastern portion of the site has been developed. It appears to be occupied by a trucking facility or warehouse/distribution center. The facility is comprised of three large buildings and a large parking area, which is occupied by numerous trailers. The facility is located along the western side of Route 120, while the parking area extends into current Giants Stadium parking lots 4, 7, and 8.

7 April 1969 Scale – 1" = 200'

Site conditions are similar as those observed in pervious aerial photos.

25 March 1974 Scale – 1" = 200'

The trucking facility/warehouse is still located on the Site. The footprints for Giants Stadium and a portion of the Meadowlands Racetrack are clearly visible on this photograph. The stadium is located on the southern portion of the Site, while the racetrack is located adjacent to the northern border. A majority of the wetlands on the Site have been drained and filled. The southern portion of the Site appears to still be undisturbed wetlands.

29 October 1976 Scale – 1" = 1000'

Major changes to the subject area include the newly completed Giants Stadium and the Meadowlands Racetrack and their associated parking lots. The Site is shown as being occupied by Giants Stadium and its associated parking lots and access roads.

16 March 1985 Scale – 1" = 1000'

There are no major changes to the Site visible on this photo.

29 March 1995 Scale – 1" = 833'

There are no major changes to the Site visible on this photo.

SUMMARY OF FINDINGS

Based on the information provided in this narrative, existing subsurface materials at Giants Stadium property conform to the definition of historic fill. Non-indigenous material was deposited at the site to raise the topographic elevation of the site and to allow development to occur. Any contamination associated with these materials occurred prior to emplacement.

APPENDIX K
Previous Remedial Activities
New Meadowlands Stadium Project
50 State Highway Route 120
East Rutherford, New Jersey

8. **In accordance with N.J.A.C.7:26E-3.1 (c) 1.vii, provide a description of any remediation activities previously conducted or currently underway at the site, including dates of discharges, remedial actions taken, and all existing sample results concerning contaminants which remain at the site. Copies of Department or other governmental agency no-further-action approvals should also be provided with a description of the areas to which the no-further-action approvals apply. This information is especially important if the approval was granted for the remediation of a portion of a site or a specific discharge event rather than the entire site subject to this preliminary assessment.**

The entire Meadowlands Sports Complex was assigned NJ Spill Case Number 00-06-19-1733-40 for leaks discovered during the decommissioning of a number of USTs at the Meadowlands Racetrack and Giants Stadium. Three of the USTs covered under this case number were USTs E4 (550-gallon diesel fuel), E5 (2,000-gallon diesel fuel) and E6 (2,000-gallon diesel fuel). They were decommissioning and abandoned in place within Giants Stadium in late 2000 and early 2001 under NJDEP Bureau of Underground Storage Tanks' supervision. All three of these USTs received Letters of No Further Action from NJDEP. These NFAs were issued on 18 April 2001, 16 November 2001, and 14 November 2002. The 14 November 2002 NJDEP correspondence, which summarizes the No Further Action Determination for all three USTs, is provided in this Appendix.

G:\Data1\4517101\Office Data\Reports\Environmental\PA\appendix k.doc