

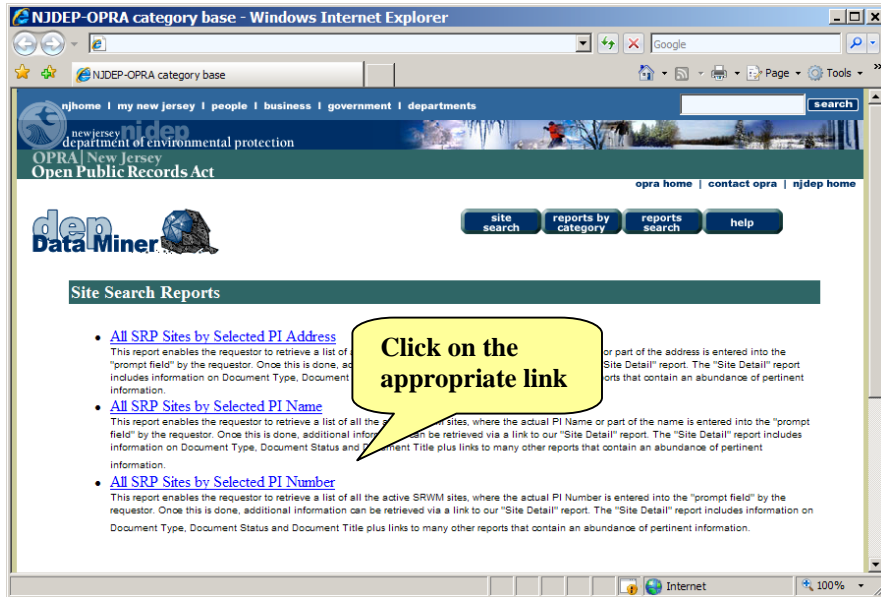
How Do I Get Detailed Site Information?

To obtain more detailed information on any case, copy down the PI Number for the site of interest. The PI Number is conveniently located in all three of the "new" KCSNJ reports. Next, click on the DataMiner link shown below.

http://datamine2.state.nj.us/DEP_OPRA/OpraMain/categories?category=Site+Search+Reports

Step 1

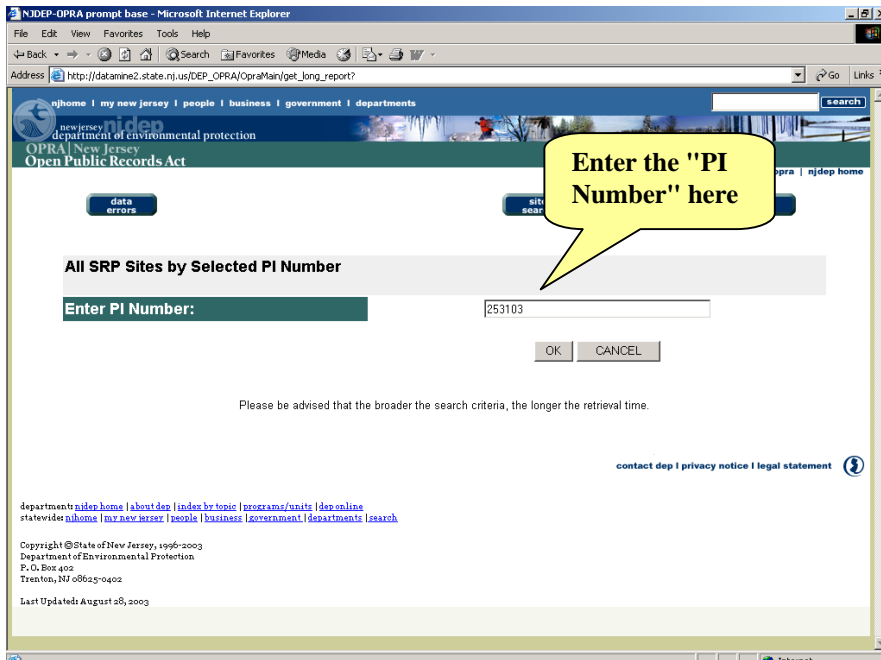
Data Miner enables the requestor to locate a site in three different ways, by PI Address,



PI Name and PI Number. Select the "All SRP Sites by Selected PI Number" link.

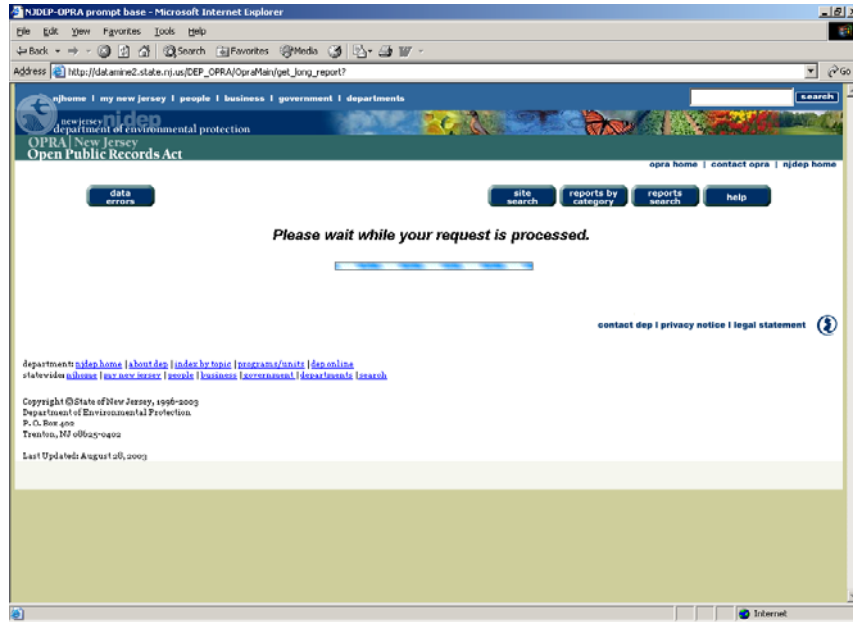
Step 2

Enter the PI Number copied down from the KCSNJ report in the field shown below.



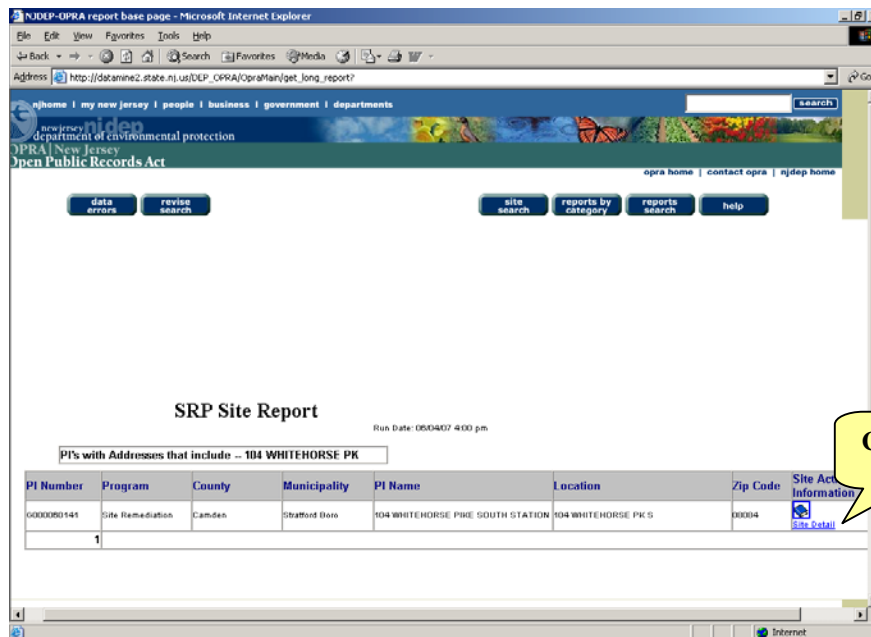
Step 3

Some of the reports take a while. Please be patient. The best times to run a report is before 8am and after 6pm.



Step 4

The results of the report will show some basic site data such as location information. If more information is desired, click on the "Site Detail" link at the right side of the screen.

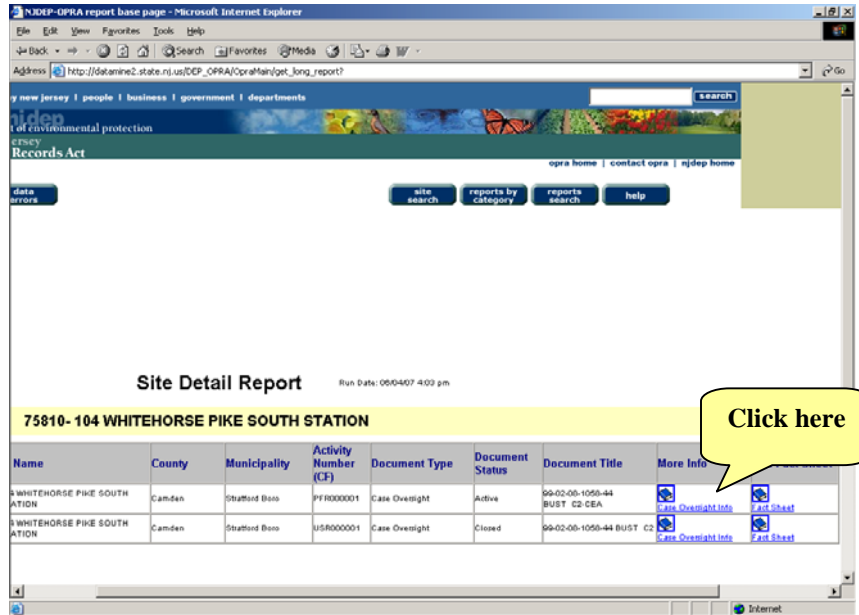


[Back a Page](#)

Step 5

The "Site Detail Report" breaks down the site into cases or case activities. A site may include several cases. Usually cases are cleanups that are being conducted by different bureaus at the same time or at different times in the site's history.

Click on the "Case Oversight Info" link to view in depth data on an individual case.



The screenshot shows a web browser window with the URL http://datamine2.state.nj.us/DEP_OPRA/OpriMain/get_long_report?. The page title is "NJDEP-OPRA report base page - Microsoft Internet Explorer". The main content area displays a "Site Detail Report" for "75810-104 WHITEHORSE PIKE SOUTH STATION". The report includes a table with the following data:

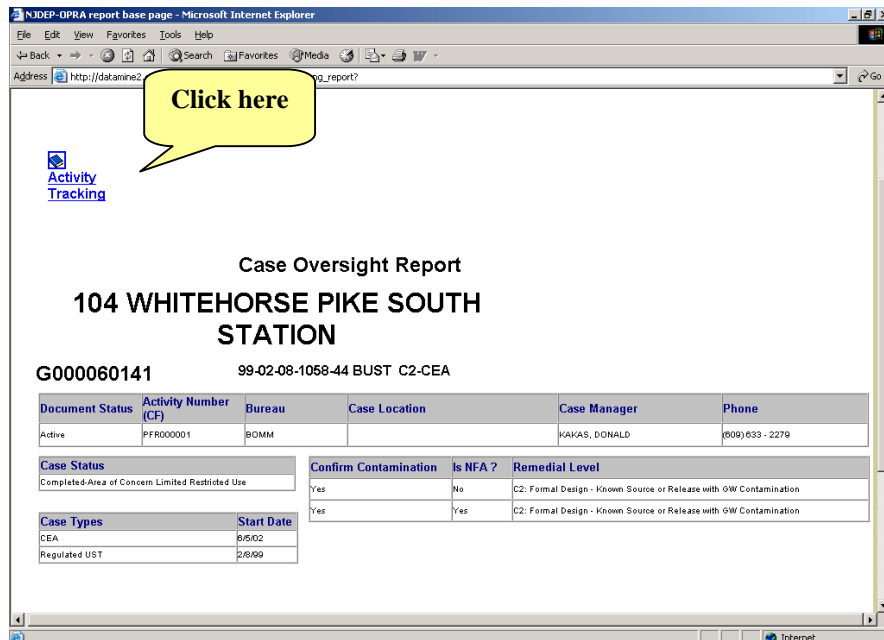
Name	County	Municipality	Activity Number (CF)	Document Type	Document Status	Document Title	More Info
WHITEHORSE PIKE SOUTH STATION	Camden	Stafford Boro	PFR000001	Case Oversight	Active	99-02-08-1058-44 BUST C2-CEA	Case Oversight Info Print Sheet
WHITEHORSE PIKE SOUTH STATION	Camden	Stafford Boro	USR000001	Case Oversight	Closed	99-02-08-1058-44 BUST C2	Case Oversight Info Print Sheet

A yellow callout bubble with the text "Click here" points to the "Case Oversight Info" link in the "More Info" column of the first row.

Step 6

The "Case Oversight Report" shows in depth information about the selected case such as Bureau, Case Manager, the Case Manger's Phone number etc.

Click on the "Activity Tracking" link to view the status of the cleanup schedule.



The screenshot shows a web browser window with the URL http://datamine2.state.nj.us/DEP_OPRA/OpriMain/get_long_report?. The page title is "NJDEP-OPRA report base page - Microsoft Internet Explorer". The main content area displays a "Case Oversight Report" for "104 WHITEHORSE PIKE SOUTH STATION". The report includes the following information:

Case Oversight Report
104 WHITEHORSE PIKE SOUTH STATION
G000060141 99-02-08-1058-44 BUST C2-CEA

Document Status	Activity Number (CF)	Bureau	Case Location	Case Manager	Phone
Active	PFR000001	BOMM		KAKAS, DONALD	(809) 633 - 2279

Case Status	Confirm Contamination	Is NFA ?	Remedial Level
Completed-Area of Concern Limited Restricted Use	Yes	No	C2: Formal Design - Known Source or Release with GW Contamination
	Yes	Yes	C2: Formal Design - Known Source or Release with GW Contamination

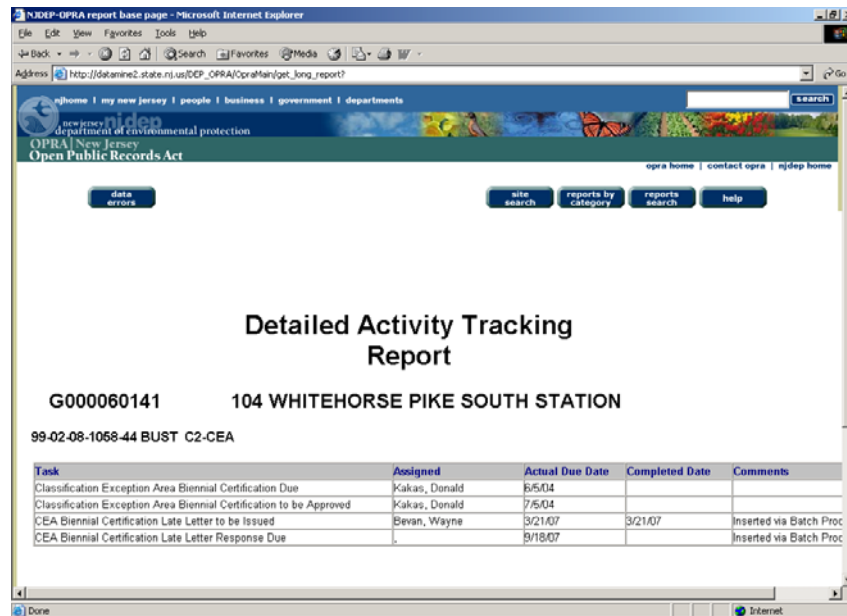
Case Types	Start Date
CEA	8/5/02
Regulated UST	2/8/99

A yellow callout bubble with the text "Click here" points to the "Activity Tracking" link in the top left corner of the report area.

[Back a page](#)

Step 7

The "Detailed Activity Tracking Report" shows the case cleanup schedule including tasks and dates.



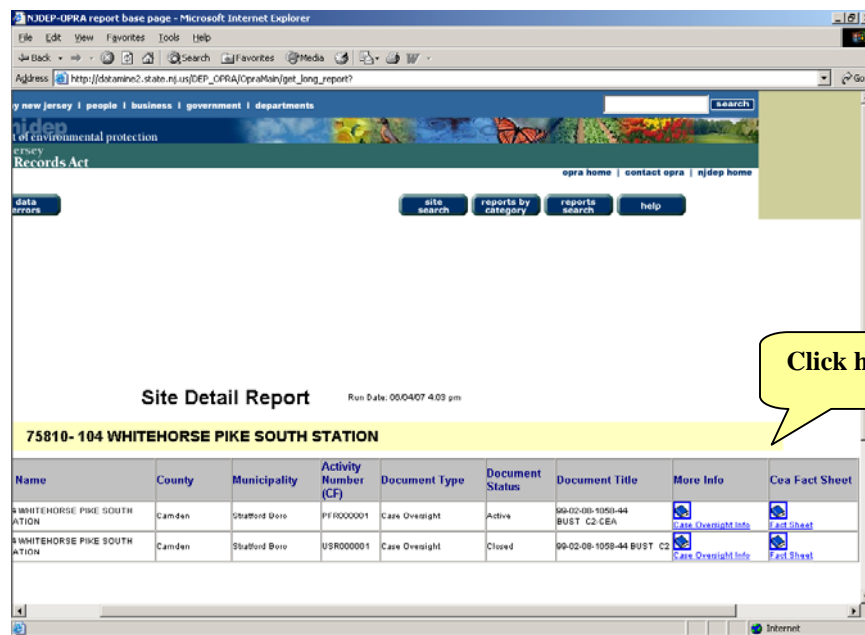
The screenshot shows a web browser window displaying the NJDEP-OPRA report base page. The page title is "Detailed Activity Tracking Report". The site information is "G000060141 104 WHITEHORSE PIKE SOUTH STATION" and "99-02-08-1058-44 BUST C2-CEA". A table lists tasks with columns for Task, Assigned, Actual Due Date, Completed Date, and Comments.

Task	Assigned	Actual Due Date	Completed Date	Comments
Classification Exception Area Biennial Certification Due	Kakas, Donald	6/5/04		
Classification Exception Area Biennial Certification to be Approved	Kakas, Donald	7/5/04		
CEA Biennial Certification Late Letter to be Issued	Beran, Wayne	3/21/07	3/21/07	Inserted via Batch Proc
CEA Biennial Certification Late Letter Response Due		9/18/07		Inserted via Batch Proc

Step 8

The "Site Detail Report" may also include a link to the "CEA Fact Sheet". A classified exception area or CEA is "an area within which one or more constituent standards and designated uses are suspended. ([N.J.A.C 7:9C -1.4](#))". Several sites in SRP that have ground water contamination also have CEAs.

Click on "Fact Sheet" for additional CEA information.



The screenshot shows a web browser window displaying the NJDEP-OPRA report base page. The page title is "Site Detail Report". The site information is "75810- 104 WHITEHORSE PIKE SOUTH STATION" and "Run Date: 00:04:07 4:03 pm". A table lists documents with columns for Name, County, Municipality, Activity Number (CF), Document Type, Document Status, Document Title, More Info, and Cea Fact Sheet. A yellow callout box with the text "Click here" points to the "Cea Fact Sheet" link in the first row.

Name	County	Municipality	Activity Number (CF)	Document Type	Document Status	Document Title	More Info	Cea Fact Sheet
WHITEHORSE PIKE SOUTH STATION	Camden	Stratford Boro	NYR000001	Case Oversight	Active	99-02-08-1058-44 BUST C2-CEA	Case Oversight Info	Fact Sheet
WHITEHORSE PIKE SOUTH STATION	Camden	Stratford Boro	USR000001	Case Oversight	Closed	99-02-08-1058-44 BUST C2	Case Oversight Info	Fact Sheet

[Back a page](#)

Step 9

The "CEA Fact Sheet" includes detailed information such as which aquifer is contaminated, contaminant, contaminant concentration, etc.

Aquifer	Vertical Depth
Kirkwood	50

Contaminant	Concentration ¹	GWQS ²
Benzene	630.00 Micrograms Per Liter	1.00 Micrograms Per Liter
Lead	11.00 Micrograms Per Liter	10.00 Micrograms Per Liter

CEA Boundaries	horizontal	vertical
	See exhibit B (CEAWRA Location Map)	See exhibit B (CEAWRA Location Map)
		Included in affected aquifer above

Projected Term of CEA	
Date Established	6/5/02
Duration	999.00
Date Closed/Lifted	

Comments
. (Acres - 0), (Perimeter - 403 ft.), (Area - 8571 sq ft)

Note
Since groundwater quality data indicates exceedance of contaminants above the Primary Drinking Water Standards, and the designated uses of Class II-A aquifer included potable use, the CEA established for this site is also a Well restriction Area. The extent of Well Restriction shall

We hope that this guidance has been helpful. Please take a look at the approximately three dozen other available Data Miner reports at <http://www.state.nj.us/dep/opra/online.html>.

[Back to Top](#)