

Daily Plan ~ Day 4

Wednesday, June 25, 2008



Day Coordinator: DeNise Cooke-Bauer
Delaware Water Gap National Recreation Area

Smithfield Beach (RM 218) to Driftstone Campground (RM 204)
14 Miles ~ Smooth Waters with Class I+ Rapids

- 7:00 A.M. Breakfast – In camp
- 7:30 A.M. Break camp, pack vehicles
- 7:45 A.M. Shuttle to Smithfield Beach (RM 218)
- 8:30 A.M. Registration at Smithfield Beach for all paddlers
- 9:00 A.M. Safety Briefing
- 9:30 A.M. Put in and paddle to Tocks Island (RM 217)
- 9:45 A.M. Program (Remembering “Nix on Tocks”, Nancy Shukaitis,)
- 10:45 A.M. Resume paddling to Worthington State Forest (NJ) (RM 216)
- 11:30 A.M. Lunch
- Noon Program (New Jersey Forests, Dr. Mark C. Vodak – Rutgers Cooperative Extension)
- 1:00 P.M. Resume paddling to Kittatinny Point (RM 211)
- 2:00 P.M. Program (Regional Ecology, Rich Evans – NPS Delaware Water Gap)
- 3:00 P.M. Resume paddling to Driftstone Campground, PA (RM 204)
- 5:00 P.M. Takeout & Shower at Driftstone (No showers at Giving Pond Recreation Area)
----- End Middle Delaware section -----
- 5:30 P.M. Drive to Giving Pond Recreation Area
- 7:00 P.M. Dinner in camp at Giving Pond
- 8:00 P.M. Evening Program at Giving Pond – Native American Social Dance

Shower at Driftstone Campground before departing at end of day
Camping at Giving Pond Recreation Area, Delaware Canal State Park, PA (sun showers only)

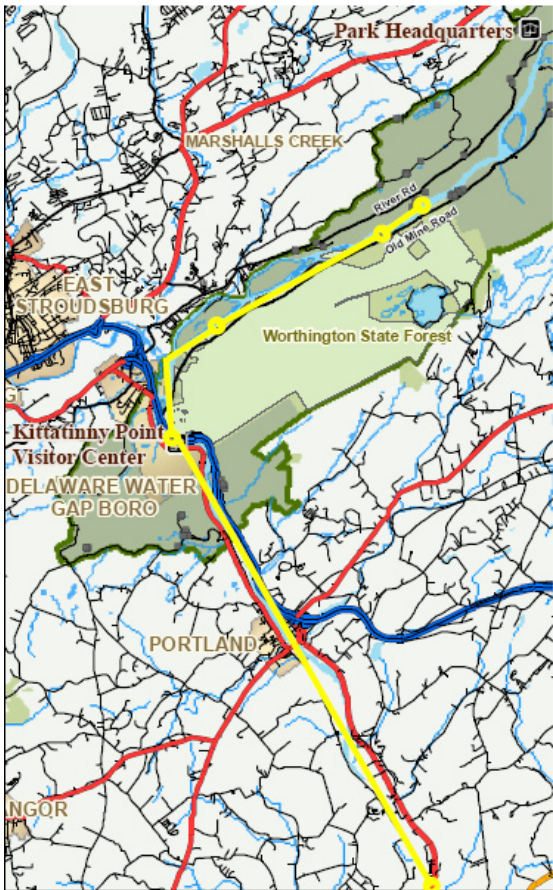
Many thanks to today's Sojourn Partners:

Driftstone Campground, Pocono Environmental Education Center, Nancy Shukaitis, Shawnee Inn & Golf Resort, Jim's Firehouse Kitchen, Dr. Mark C. Vodak – Rutgers Cooperative Extension, Worthington State Forest, Delaware Water Gap National Recreation Area, Giving Pond Recreation Area – Delaware Canal State Park, Danawa Buchanan

EMERGENCY CONTACT NUMBERS

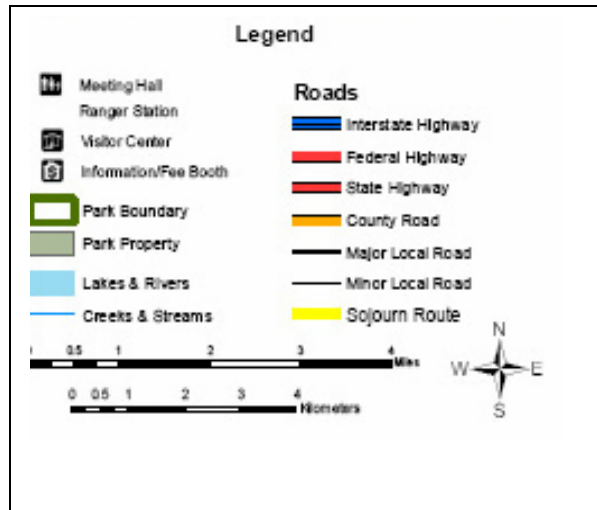
9-1-1

1-800-543-HAWK (4295)



Stops

1. Smithfield Beach
2. Tocks Island
3. Worthington State Forest
4. Kittatinny Point River Access
5. Driftstone Campground






Directions to Smithfield Beach – part of the Delaware Water Gap National Recreation Area

- ◆ Smithfield Beach is accessed from River Rd, 7 miles north of the intersection of the I-80 Ramp and River Rd
- ◆ Take Interstate 80 PA Exit 310
- ◆ *If arriving westbound from New Jersey*, follow highway signs toward the *Park and Ride* to the traffic light at the end of the exit ramp, go straight at the traffic light onto River Road. Smithfield Beach is 7 miles from this point.
- ◆ *If arriving from points eastbound in Pennsylvania*, continue to the traffic light at the end of the exit ramp, turn left at the traffic light onto River Road. Smithfield Beach is 7 miles from this point.

EMERGENCY CONTACT NUMBERS

9-1-1

1-800-543-HAWK (4295)

	11. Turn left to stay on CR-519	6.0 mi
	12. Turn right at Bridge St in Milford, Cross bridge into PA	0.3 mi
	13. Turn left at River Rd (PA 32)	2.4 mi

The Giving Pond parking lot is just past Jugtown Hill Rd., on the right.

GPS: N 40° 32.365' W 075° 04.174' or 40.539417, -75.069567