

Daily Plan ~ Day 4

Wednesday, June 24, 2009

Day Coordinator: DeNise Cooke-Bauer

Delaware Water Gap National Recreation Area

Shawnee Inn and Golf Resort, PA (RM 215) to Driftstone

on the Delaware Campground, PA (RM 204)

11 Miles ~ Smooth Waters with Class I Rapids



- 7:00 a.m. Breakfast in camp at Shawnee Inn and Golf Resort, Shawnee on Delaware, PA
- 7:30 a.m. Break camp, pack vehicles
- 8:15 a.m. Registration at Shawnee Inn and Golf Resort
- 8:30 a.m. DRIVERS ONLY - Drive to Driftstone on the Delaware Campground, Mt. Bethel, PA (~12 miles; [click here for directions](#)) *****If you are planning to paddle ONLY on this day OR are joining the Sojourn beginning on this day, please arrive at Driftstone on the Delaware Campground at 8:30 a.m. to leave your car and wait for the return shuttle back to Shawnee Inn and Golf Resort for registration and launch.***** ([Click here for general directions to Driftstone on the Delaware Campground](#))
- 8:45 a.m. Shuttle return for drivers (from Driftstone back to Shawnee Inn)
- 9:00 a.m. Safety Briefing
- 9:30 a.m. Put in and paddle to Kittatinny Point (RM 211)
- 11:30 a.m. Lunch at Kittatinny Point; 12:15 p.m. Program - Find Your Way (GPS Navigation)
- 1:00 p.m. Resume paddling
- 3:00 p.m. Program by Heather Barrett, N.J. Watershed Ambassador
- 3:30 p.m. Resume paddling to Driftstone on the Delaware Campground, PA (RM 204)
- 5:00 p.m. Takeout & Shower at Driftstone (No showers at Giving Pond Recreation Area)
- 5:30 p.m. Drive to Giving Pond Recreation Area - **click here for directions**
- 7:00 p.m. Dinner in camp at Giving Pond Recreation Area - Upper Black Eddy, PA
- 8:00 p.m. Evening Programs in camp - Open Boating on Giving Pond, Bird ID Trail Hike, and Night Hike (after sunset)

Camping at Giving Pond Recreation Area - Sun Showers ONLY at this location.

Many Thanks to Today's Sojourn Partners:

Delaware Water Gap National Recreation Area, Kittatinny Canoes, Pocono Environmental Education Center, Shawnee Inn and Golf Resort, Driftstone on the Delaware, N.J. Watershed Ambassadors Program, Giving Pond Recreation Area - Delaware Canal State Park, Tooze Family Restaurant - Milford, N.J.

EMERGENCY CONTACT NUMBERS
1-800-543-HAWK (4295)



Driving Directions for Day 4 – June 24, 2009

1. Directions from Shawnee Inn and Golf Resort, 1 River Road, Shawnee on Delaware, PA to Driftstone on the Delaware Campground, 2731 River Road, Mt. Bethel, PA: ~13 miles/30 minutes

Make Left onto River Road; go ~2 miles
Turn Left onto Broad Street; go ~½ mile
Turn Left on Main Street/PA Route 611 South; go ~6 miles
In the town of Portland, continue on River Road ~3 miles
At stop sign, make Left to continue on River Rd. Go ~1 mile
Entrance to Driftstone will be on the Left

2. General Directions to Driftstone on the Delaware Campground, 2731 River Road, Mt. Bethel, PA (see map on page 3)

From I 80 West:

Take Exit 4B - Columbia
Follow signs for Portland, PA; once over bridge, make Right after tollbooth
At stop sign, make Right onto River Rd. Go ~3 miles
At stop sign, make Left to continue on River Rd. Go ~1 mile
Entrance to Driftstone will be on the Left

From I 80 East:

Take Exit 310 - Delaware Water Gap
At second traffic light, make Left onto Route 611 South; go ~4 miles
Once in town of Portland, go straight onto River Road ~3 miles
At stop sign, make Left to continue on River Rd. Go ~1 mile
Entrance to Driftstone will be on the Left

From PA Route 611

Take 611 North to traffic light in Martins Creek, PA
Turn Right to continue on 611 North to Mt. Bethel
Take 611 Exit (towards Portland - ramp) before toll bridge
At bottom of ramp, bear Right onto River Road; go ~3 miles
At stop sign, make Left to continue on River Rd. Go ~1 mile
Entrance to Driftstone will be on the Left





[Click here for Driftstone on the Delaware's Directions Webpage](#)

General Map of Area; courtesy of Driftstone on the Delaware Campground Website



3. Directions from Driftstone on the Delaware, 2731 River Road, Mt. Bethel, PA to Giving Pond Recreation Area, 1136 River Road, Upper Black Eddy, PA: ~38 miles/1 ½ hours

←	1. Turn left out of Driftstone onto River Rd. S	2.4 mi
←	2. Turn left to stay on River Rd.	0.5 mi
←	3. Turn left to stay on River Rd.	1.2 mi
←	4. Sharp left at Riverton Rd.	1.0 mi
→	5. Turn right at Martins Creek Belvidere Hwy/PA-1004.	5.6 mi
↑	6. At stop sign, continue on S. Delaware Dr./PA-611	1.0 mi
←	7. Turn left on S Delaware Dr/PA-611	7.4 mi
←	7. Turn left toward PA-611/N Riverside Dr	0.2 mi

	8. Turn left at PA-611/N Riverside Dr/Larry Holmes Dr.	0.5 mi
	9. Turn left at 2 nd light onto S 3rd St/PA-611, crossing Lehigh River Bridge	492 ft
	10. Turn left at S Delaware Dr/PA-611	11.4 mi
	11. Just past Johnny Mac's American Grill make a slight left turn then a sharp left onto PA-32/River Rd. Continue on PA-32/River Rd.	6.9 mi

The Giving Pond Recreation Area parking lot is just past Jugtown Hill Rd., on the right.