

Legend

Municipal Boundary

Parcel Boundaries

Highlands Planning Area

Highlands Preservation Area

Lakes Greater Than 10 Acres

Land Use Capability Zone

Protection

Existing Community

Land Use Capability Sub-Zone

Existing Community Environmentally Constrained

Lake Community

Locator Maps

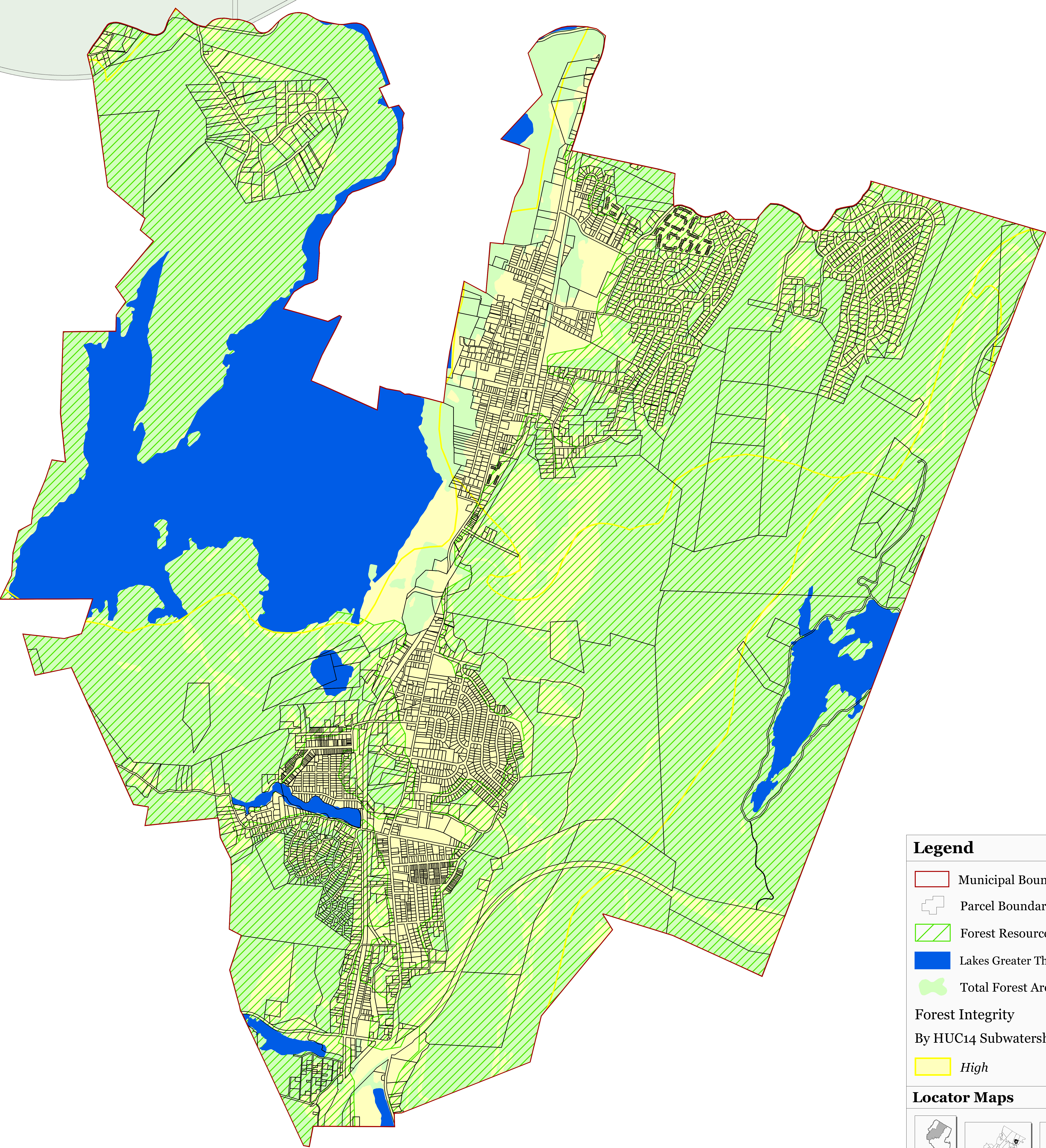




Forest Resource Area

Total Forest Area

Forest Subwatershed Integrity Areas



Legend

Municipal Boundary

Parcel Boundaries

Forest Resource Area

Lakes Greater Than 10 Acres

Total Forest Area

Forest Integrity

By HUC14 Subwatershed

High

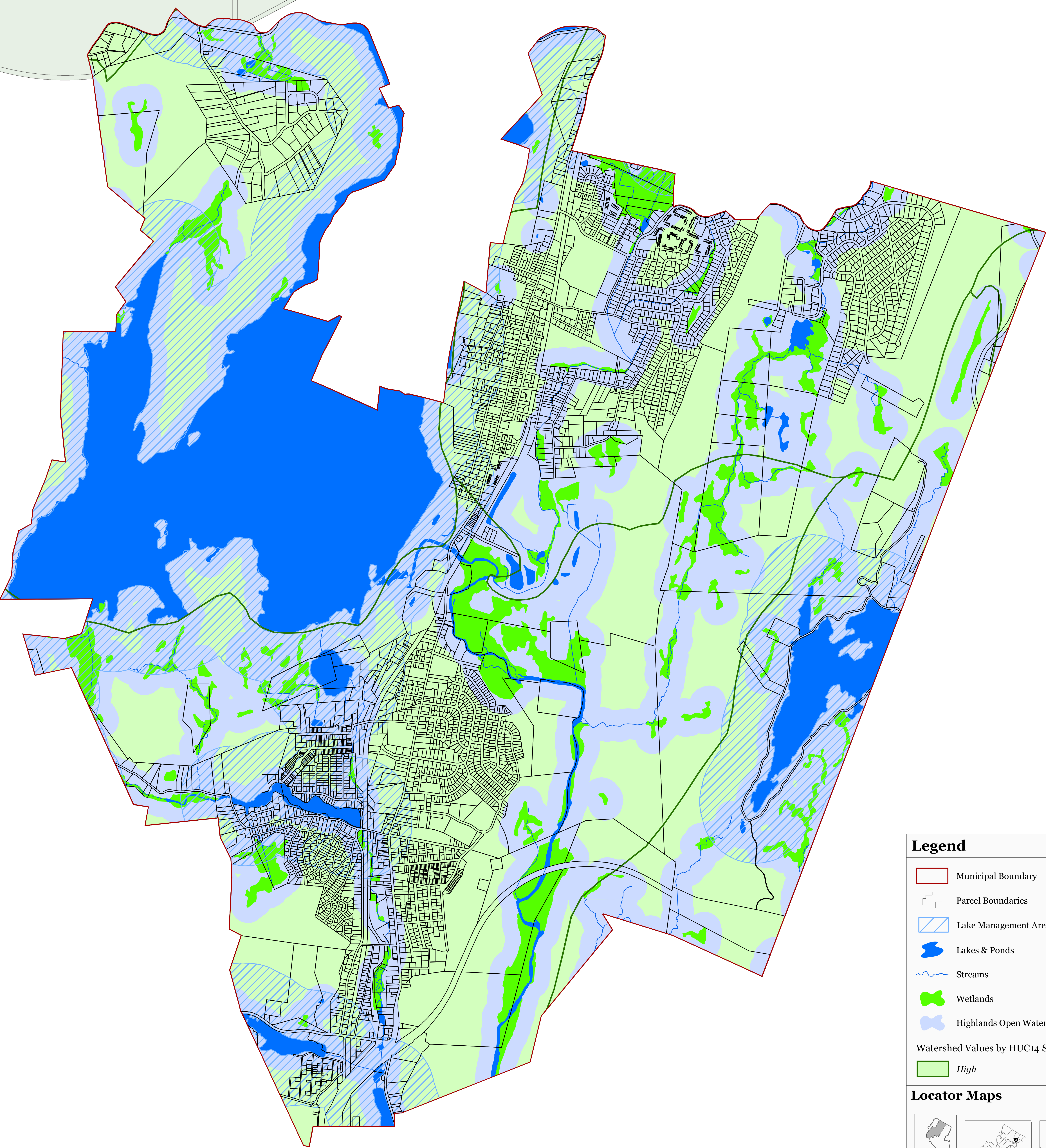
Locator Maps




Highlands Open Waters

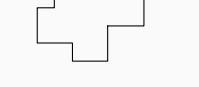
Watershed Resource Value Areas


Lake Management Areas





**Legend**


Municipal Boundary


Parcel Boundaries

Lake Management Areas


Lakes & Ponds

Streams

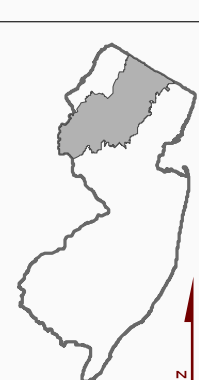
Wetlands

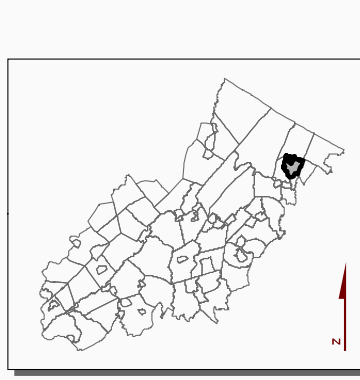
Highlands Open Water Buffers (300ft)

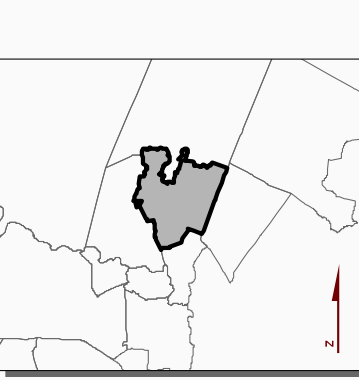
Watershed Values by HUC14 Subwatershed

High

**Locator Maps**



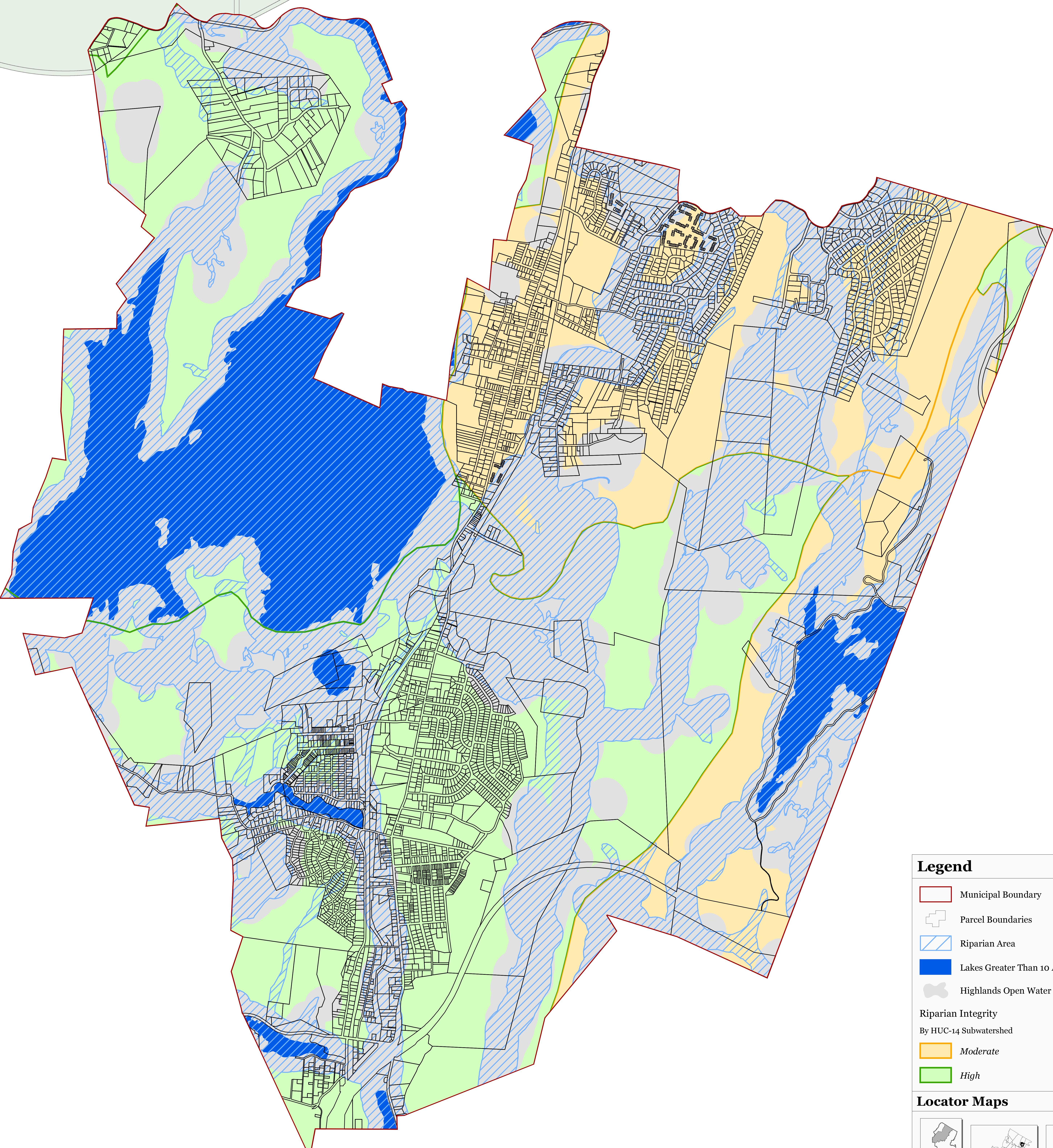






Riparian Area

Riparian Subwatershed Integrity Areas



**Legend**

Municipal Boundary

Parcel Boundaries

Riparian Area

Lakes Greater Than 10 Acres

Highlands Open Water Buffers (300ft)

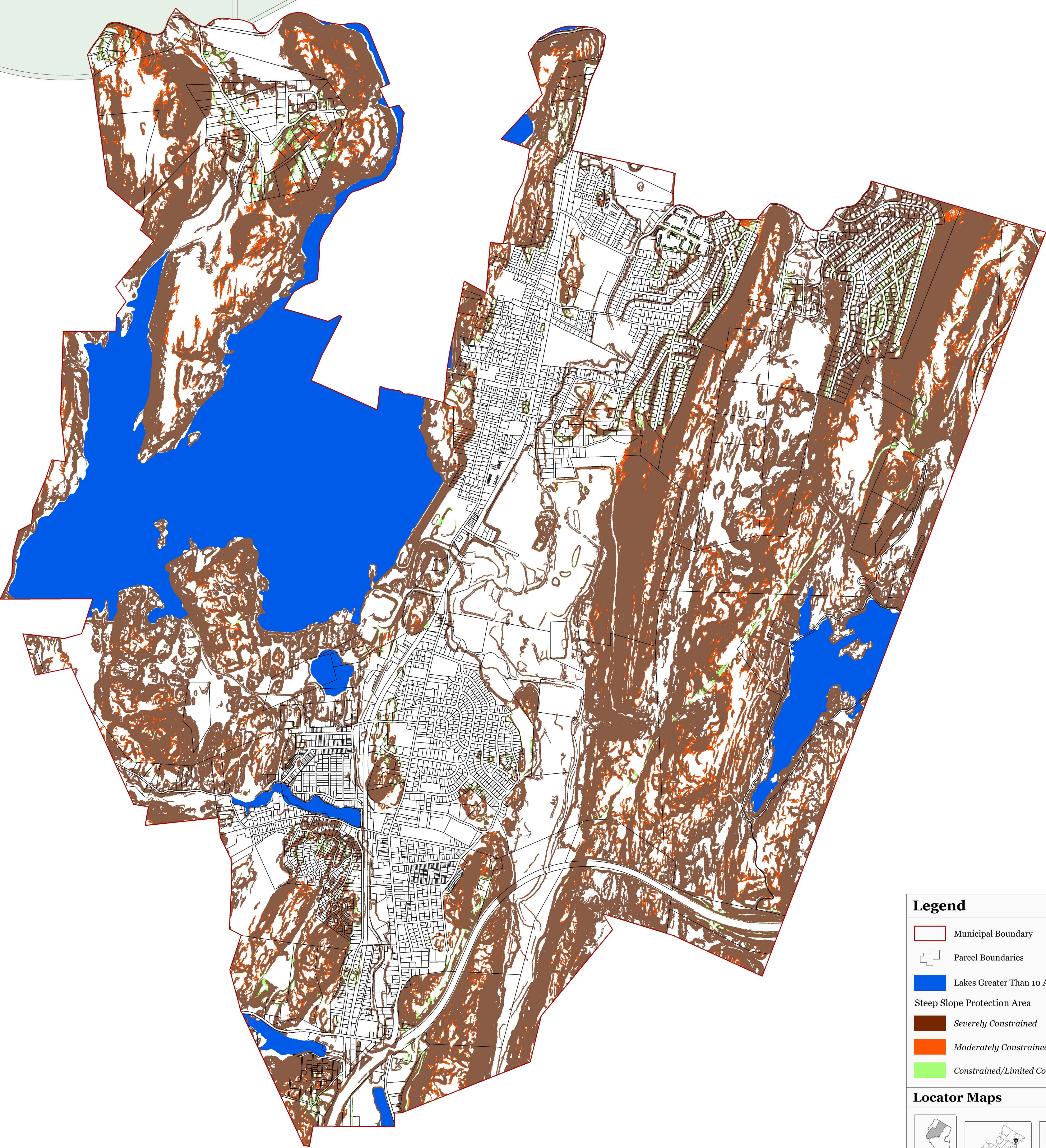
**Riparian Integrity**  
By HUC-14 Subwatershed

Moderate


High


**Locator Maps**







**Legend**


Municipal Boundary


Parcel Boundaries

Lakes Greater Than 10 Acres


**Steep Slope Protection Area**

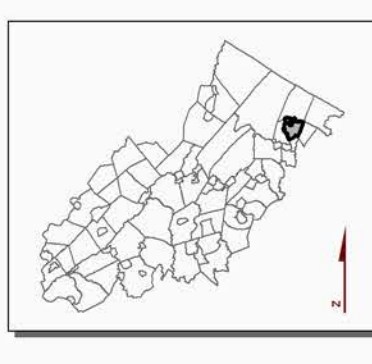
Severely Constrained

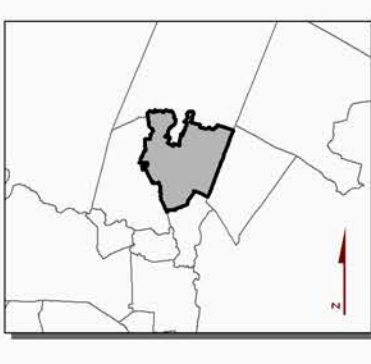
Moderately Constrained

Constrained/Limited Constrained

**Locator Maps**



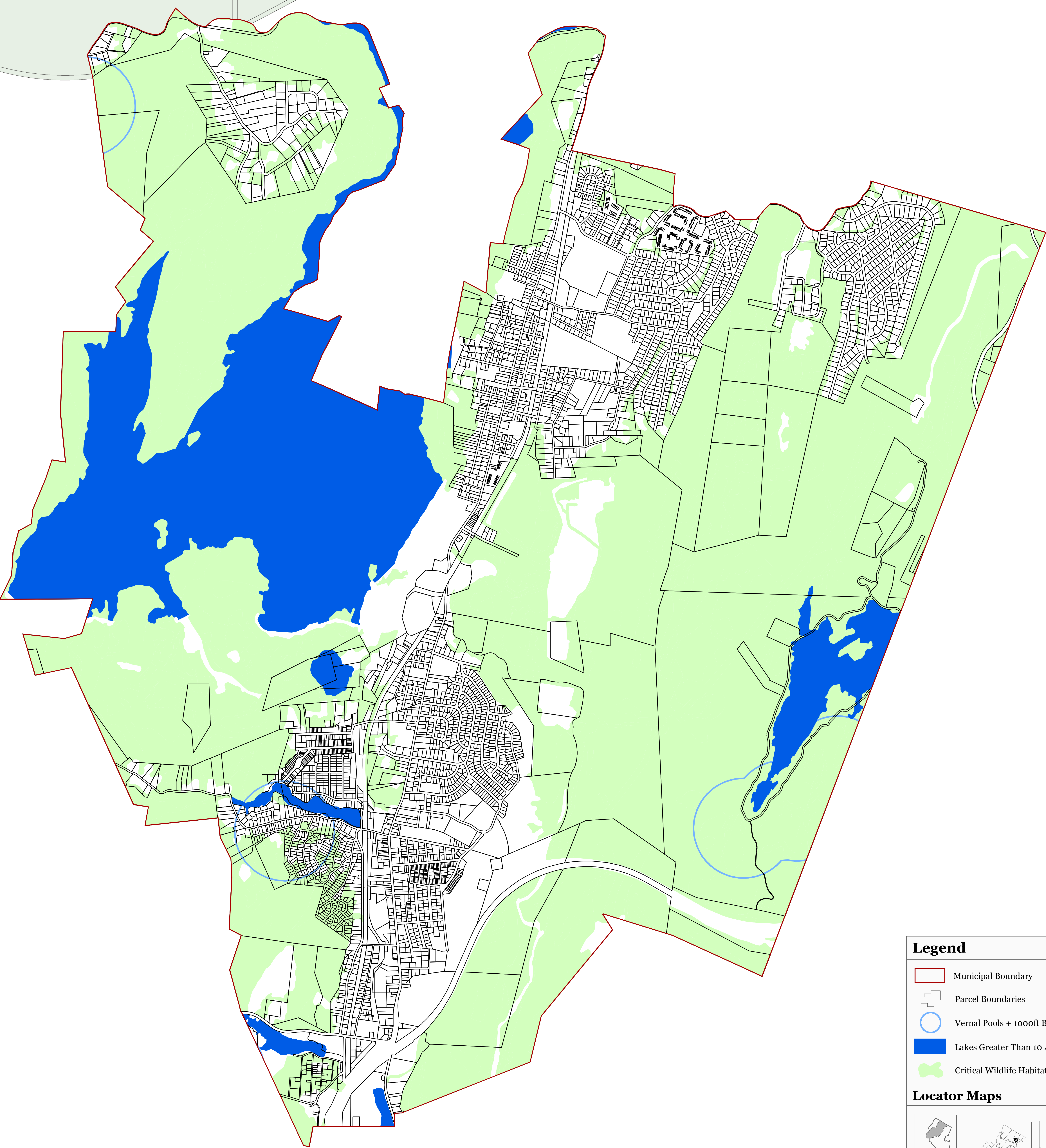







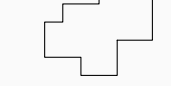
Critical Wildlife Habitat


Vernal Pools





**Legend**

Municipal Boundary

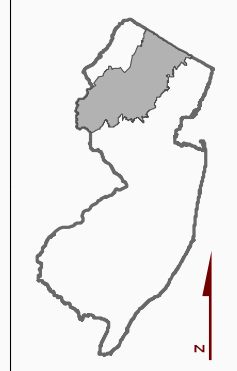
Parcel Boundaries

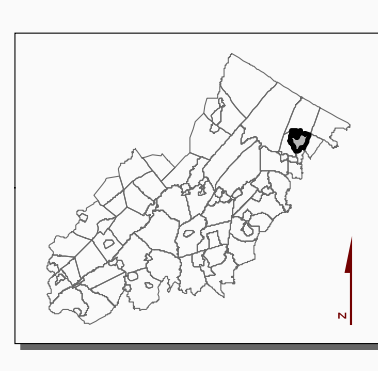
Vernal Pools + 1000ft Buffer

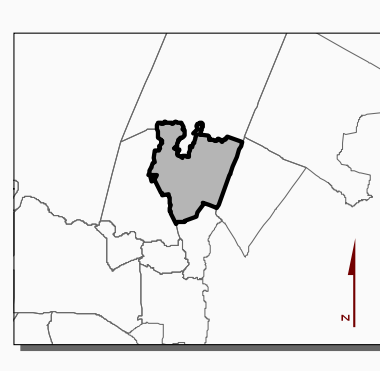
Lakes Greater Than 10 Acres

Critical Wildlife Habitat

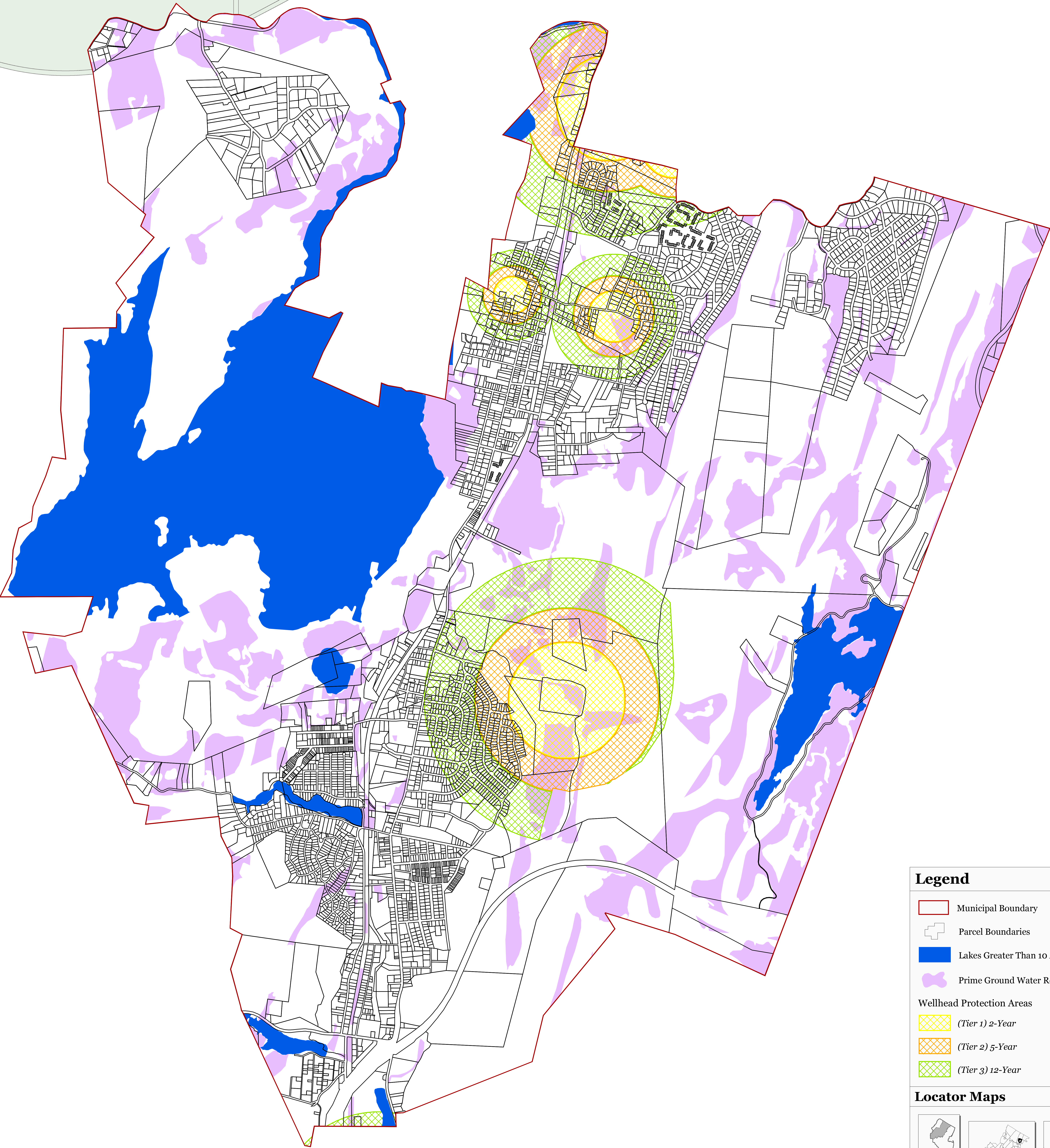
**Locator Maps**















**Legend**


Municipal Boundary


Parcel Boundaries


Lakes Greater Than 10 Acres

Prime Ground Water Recharge Areas

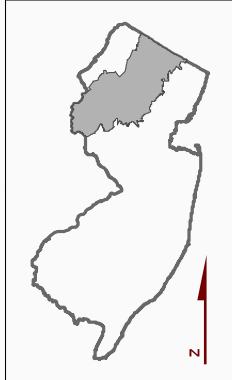
Wellhead Protection Areas

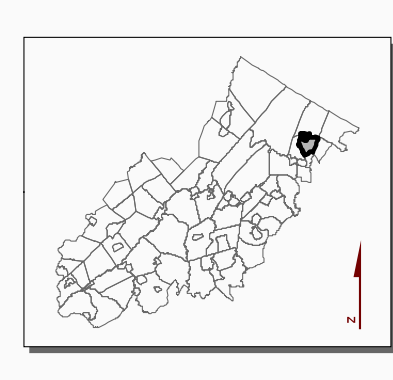
*(Tier 1) 2-Year*

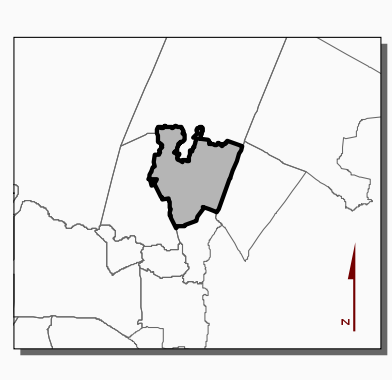
*(Tier 2) 5-Year*

*(Tier 3) 12-Year*

**Locator Maps**

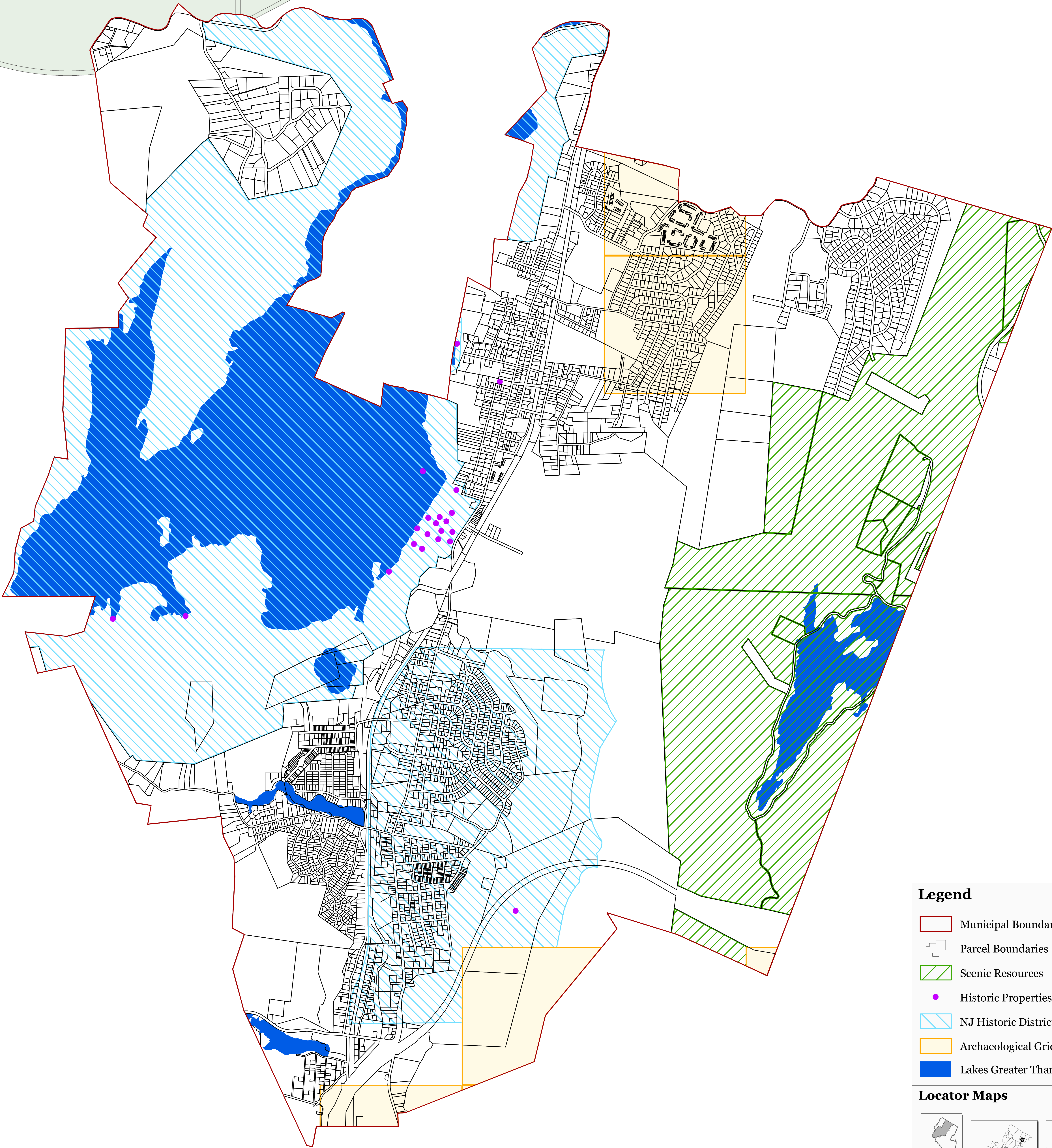








Highlands Historic, Cultural  
and Archaeological Resources  
Highlands Scenic Resources



Legend

Municipal Boundary

Parcel Boundaries

Scenic Resources

Historic Properties

NJ Historic Districts

Archaeological Grids (1 sqmi)

Lakes Greater Than 10 Acres

Locator Maps

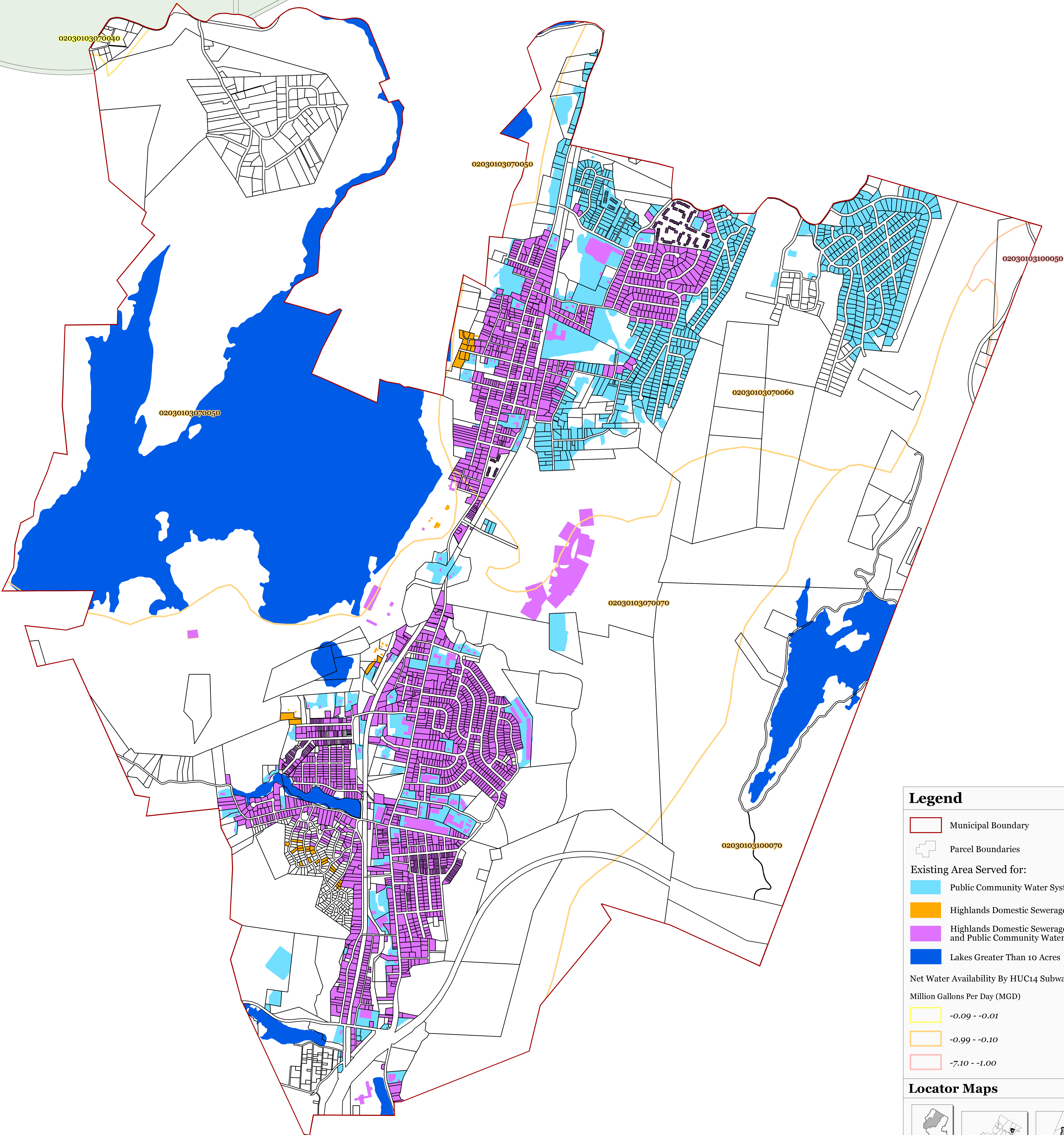


Borough of Wanaque Highlands Area

Net Water Availability by HUC-14 Subwatershed

Highlands Domestic Sewerage Facilities

Public Community Water Systems



**Legend**

Municipal Boundary

Parcel Boundaries

Existing Area Served for:

Public Community Water Systems

Highlands Domestic Sewerage Facilities

Highlands Domestic Sewerage Facilities and Public Community Water Systems

Lakes Greater Than 10 Acres

Net Water Availability By HUC14 Subwatershed

Million Gallons Per Day (MGD)

-0.09 - -0.01

-0.99 - -0.10

-7.10 - -1.00

**Locator Maps**

