Exhibit 1:

Borough of Stanhope
Highlands Planning Area

Highlands Zones and Sub-Zones

BOROUGH OF STANHOPE, SUSSEX COUNTY, NJ

Highlands Council
New Jersey

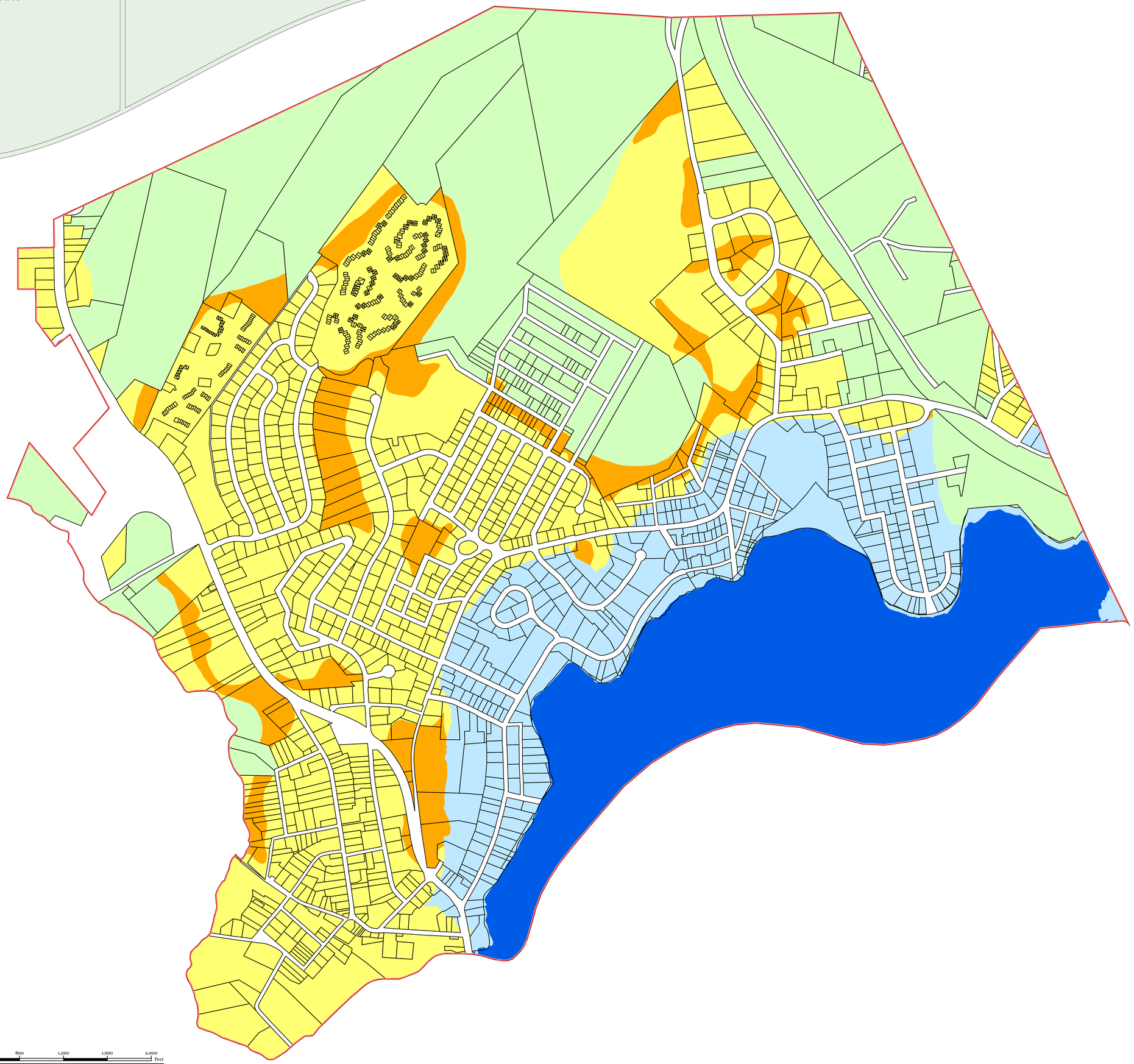

Legend

- Municipal Boundary
- Parcel Boundaries
- Highlands Planning Area
- Lakes Greater Than 10 Acres

Land Use Capability Zone

- *Protection*
- *Existing Community*

Land Use Capability Sub-Zone

- *Existing Community Environmentally Constrained*
- *Lake Community*

Locator Maps

0 400 800 1,200 1,600 2,000 Feet
0 0.1 0.2 0.3 0.4 Miles

BOROUGH OF
STANHOPE
SUSSEX COUNTY, N.J.

MAP PREPARED BY THE NEW JERSEY
HIGHLANDS COUNCIL, APRIL 5, 2012

Exhibit 2:

Borough of Stanhope
Highlands Planning Area

Forest Resource Area

Total Forest Area

Forest Subwatershed Integrity Areas

BOROUGH OF STANHOPE, SUSSEX COUNTY, NJ

Highlands Council
New Jersey

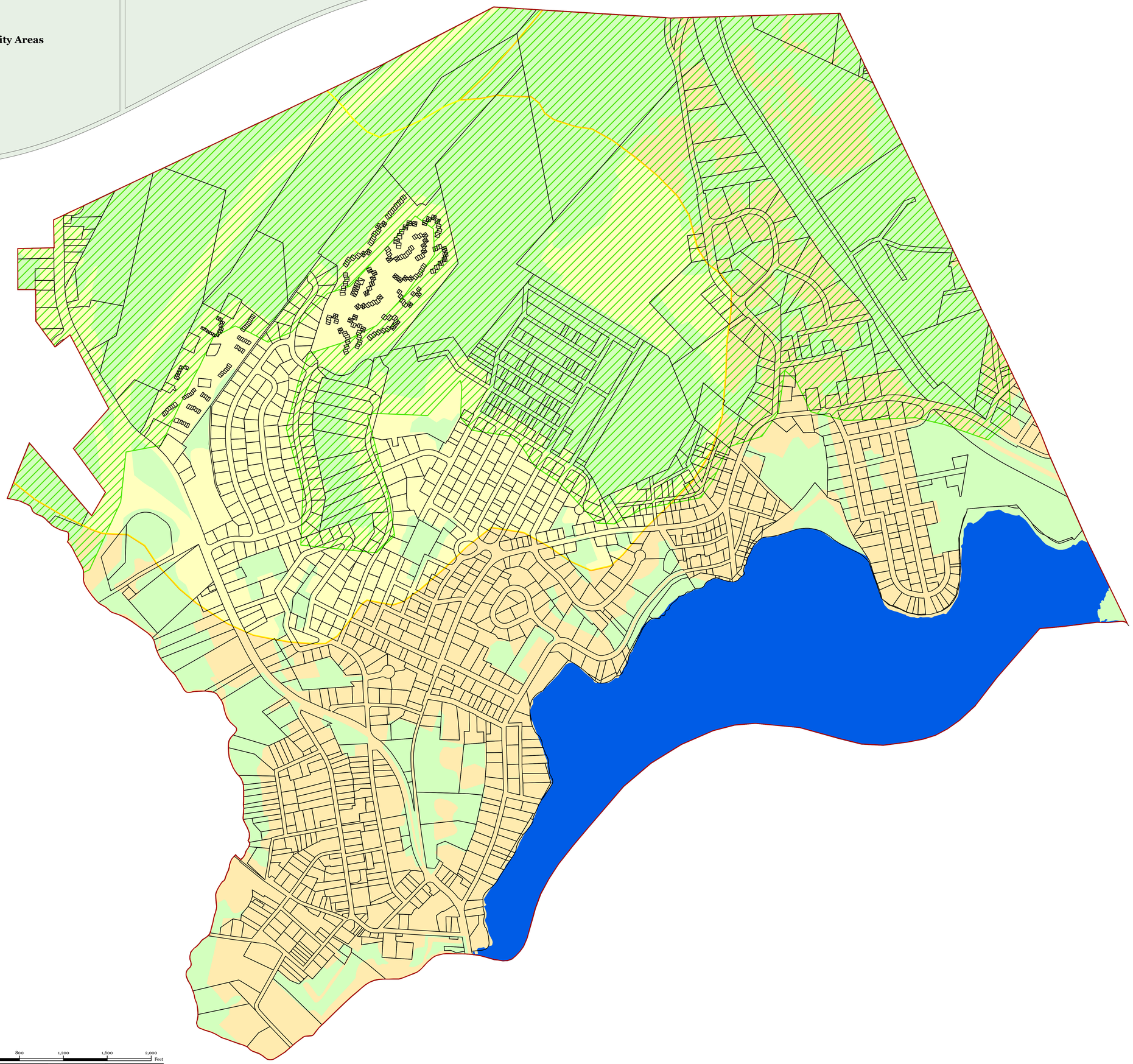

Legend

- Municipal Boundary
- Parcel Boundaries
- Forest Resource Area
- Lakes Greater Than 10 Acres
- Total Forest Area

Forest Integrity
By HUC14 Subwatershed

- *Moderate*
- *High*

Locator Maps

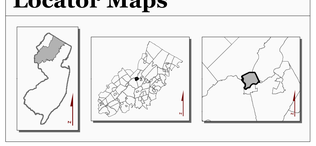

0 400 800 1,200 1,600 2,000 Feet
0 0.1 0.2 0.3 0.4 Miles

BOROUGH OF
STANHOPE
SUSSEX COUNTY, N.J.

MAP PREPARED BY THE NEW JERSEY
HIGHLANDS COUNCIL, APRIL 5, 2012

Exhibit 3:

Borough of Stanhope
Highlands Planning Area

Highlands Open Waters

Watershed Resource Value Areas

Lake Management Areas

BOROUGH OF STANHOPE, SUSSEX COUNTY, NJ

Highlands Council
New Jersey

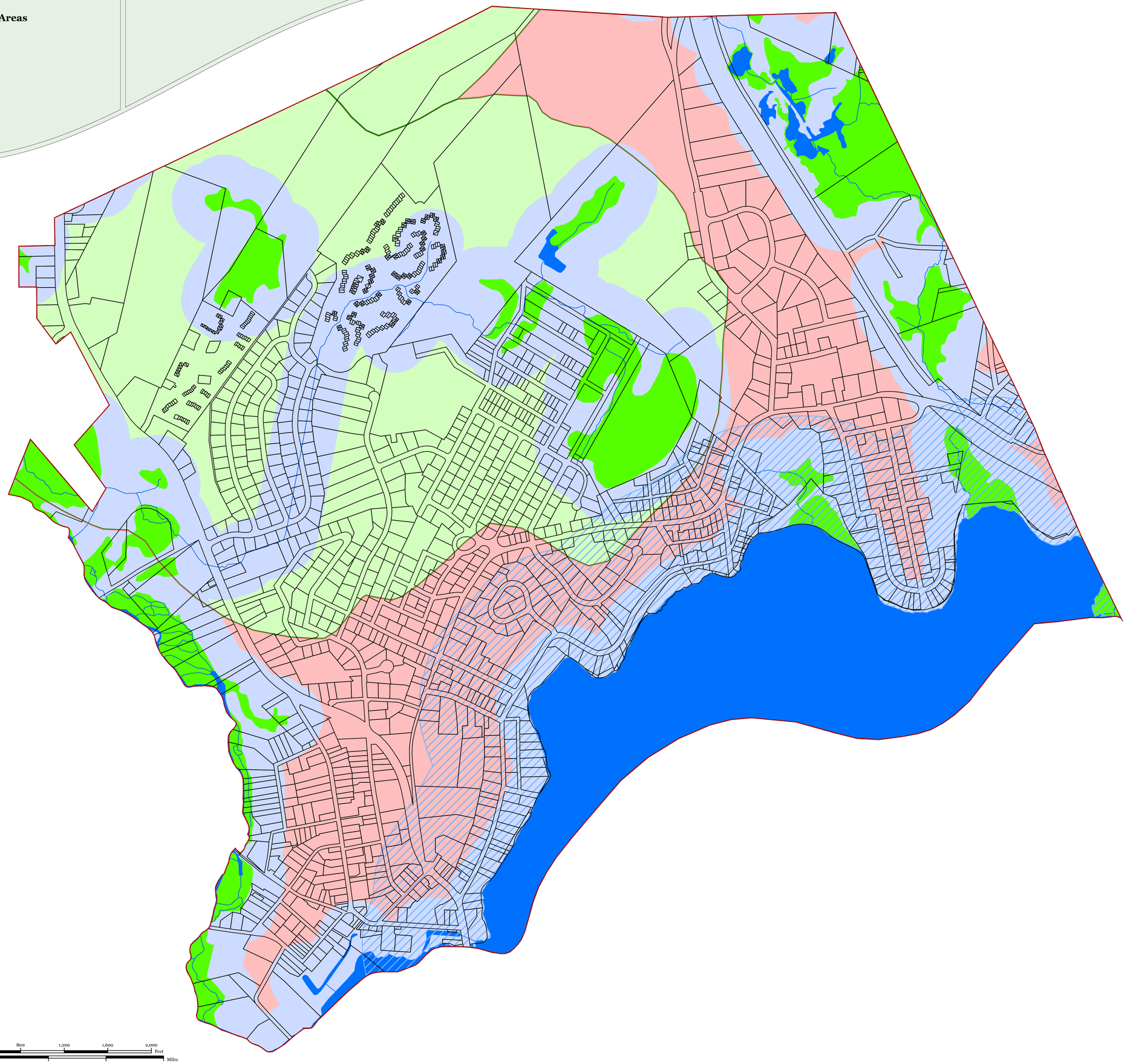

Legend

- Municipal Boundary
- Parcel Boundaries
- Lake Management Areas
- Lakes & Ponds
- Streams
- Wetlands
- Highlands Open Water Buffers (300ft)

Watershed Values by HUC14 Subwatershed

- *Low*
- *High*

Locator Maps

0 400 800 1,200 1,600 2,000 Feet
0 0.1 0.2 0.3 0.4 Miles

BOROUGH OF
STANHOPE
SUSSEX COUNTY, N.J.

MAP PREPARED BY THE NEW JERSEY
HIGHLANDS COUNCIL, APRIL 5, 2012

Exhibit 4:

Borough of Stanhope
Highlands Planning Area

Riparian Area

Riparian Subwatershed Integrity Areas

BOROUGH OF STANHOPE, SUSSEX COUNTY, NJ

Highlands Council
New Jersey

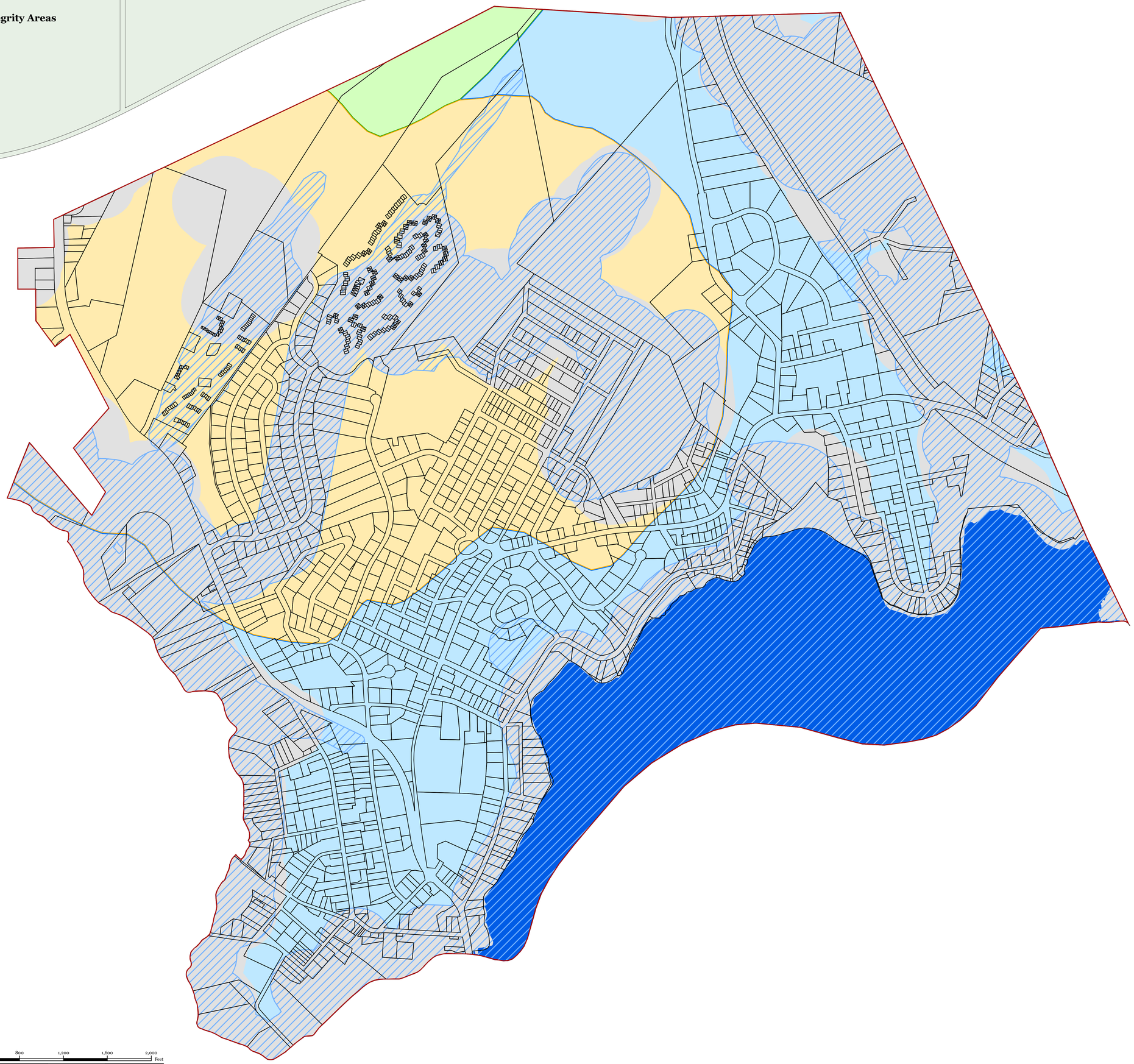

Legend

- Municipal Boundary
- Parcel Boundaries
- Riparian Area
- Lakes Greater Than 10 Acres
- Highlands Open Water Buffers (300ft)

Riparian Integrity
By HUC-14 Subwatershed

- *Low*
- *Moderate*
- *High*

Locator Maps

BOROUGH OF
STANHOPE
SUSSEX COUNTY, N.J.

MAP PREPARED BY THE NEW JERSEY
HIGHLANDS COUNCIL, APRIL 5, 2012

0 400 800 1,200 1,600 2,000 Feet
0 0.1 0.2 0.3 0.4 Miles

Exhibit 5:

Borough of Stanhope
Highlands Planning Area

Steep Slope Protection Area

BOROUGH OF STANHOPE, SUSSEX COUNTY, NJ

Highlands Council
New Jersey

Legend

- Municipal Boundary
- Parcel Boundaries
- Lakes Greater Than 10 Acres

Steep Slope Protection Area

- *Severely Constrained*
- *Moderately Constrained*
- *Constrained/Limited Constrained*

Locator Maps

0 400 800 1,200 1,600 2,000 Feet
0 0.1 0.2 0.3 0.4 Miles

BOROUGH OF
STANHOPE
SUSSEX COUNTY, N.J.

MAP PREPARED BY THE NEW JERSEY HIGHLANDS COUNCIL, APRIL 5, 2012

Exhibit 6:

Borough of Stanhope
Highlands Planning Area

Critical Wildlife Habitat

Significant Natural Areas

Vernal Pools

BOROUGH OF STANHOPE, SUSSEX COUNTY, NJ

Highlands Council
New Jersey

Legend

- Municipal Boundary
- Parcel Boundaries
- Vernal Pools + 1000ft Buffer
- Significant Natural Areas
- Lakes Greater Than 10 Acres
- Critical Wildlife Habitat

Locator Maps

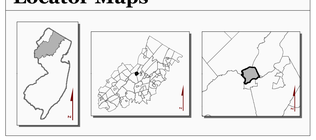

0 400 800 1,200 1,600 2,000 Feet
0 0.1 0.2 0.3 0.4 Miles

BOROUGH OF
STANHOPE
SUSSEX COUNTY, N.J.

MAP PREPARED BY THE NEW JERSEY
HIGHLANDS COUNCIL, APRIL 5, 2012

Exhibit 7:

Borough of Stanhope
Highlands Planning Area

Prime Ground Water Recharge Area

Wellhead Protection Areas

BOROUGH OF STANHOPE, SUSSEX COUNTY, NJ

Highlands Council
New Jersey

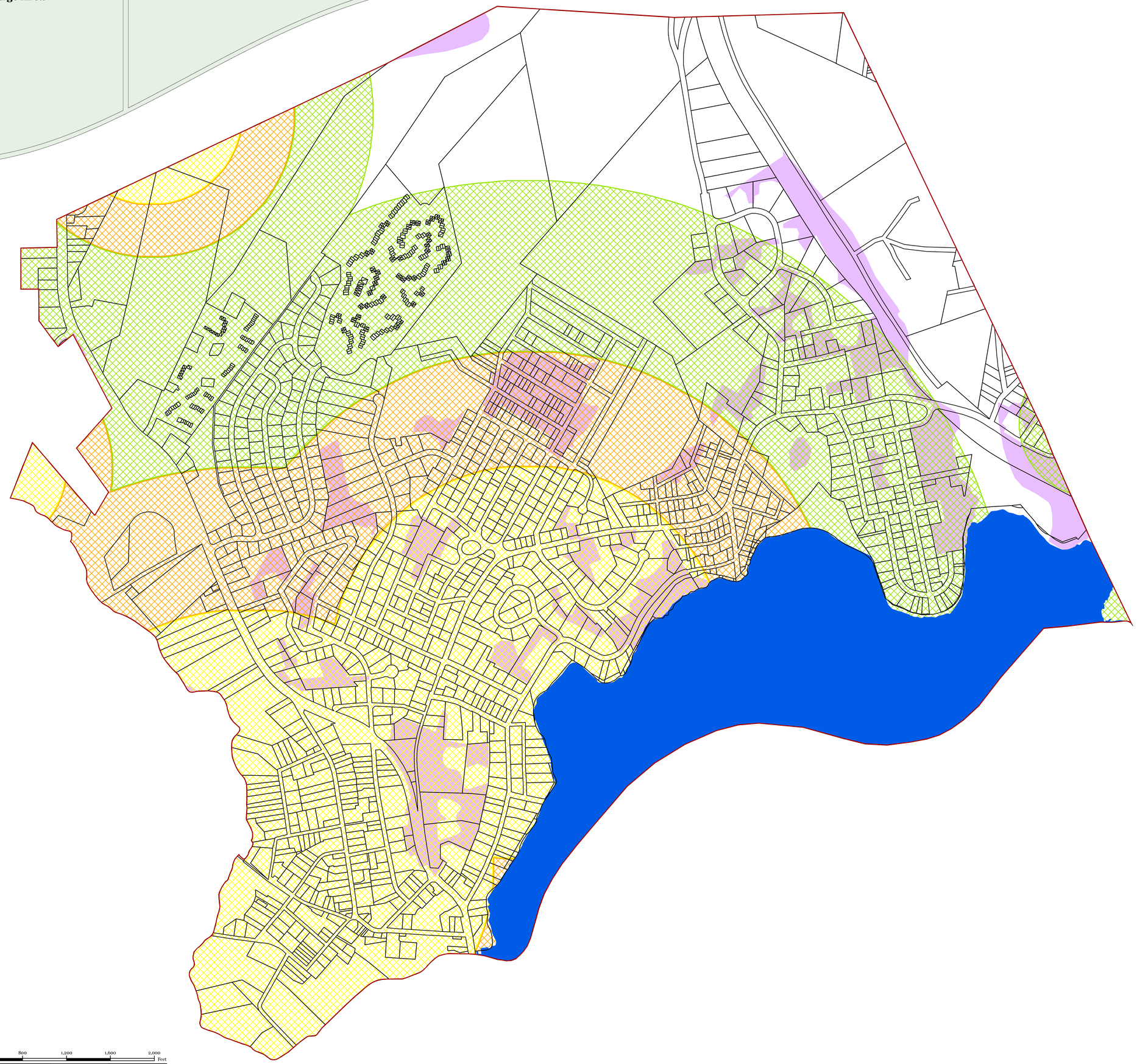

Legend

- Municipal Boundary
- Parcel Boundaries
- Lakes Greater Than 10 Acres
- Prime Ground Water Recharge Areas

Wellhead Protection Areas

- *(Tier 1) 2-Year*
- *(Tier 2) 5-Year*
- *(Tier 3) 12-Year*

Locator Maps

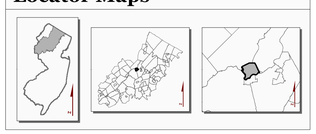

0 400 800 1,200 1,600 2,000 Feet
0 0.1 0.2 0.3 0.4 Miles

BOROUGH OF
STANHOPE
SUSSEX COUNTY, N.J.

MAP PREPARED BY THE NEW JERSEY HIGHLANDS COUNCIL, APRIL 5, 2012

Exhibit 8:

Borough of Stanhope
Highlands Planning Area

Highlands Historic, Cultural and Archaeological Resources

Highlands Scenic Resources

BOROUGH OF STANHOPE, SUSSEX COUNTY, NJ

Highlands Council
New Jersey

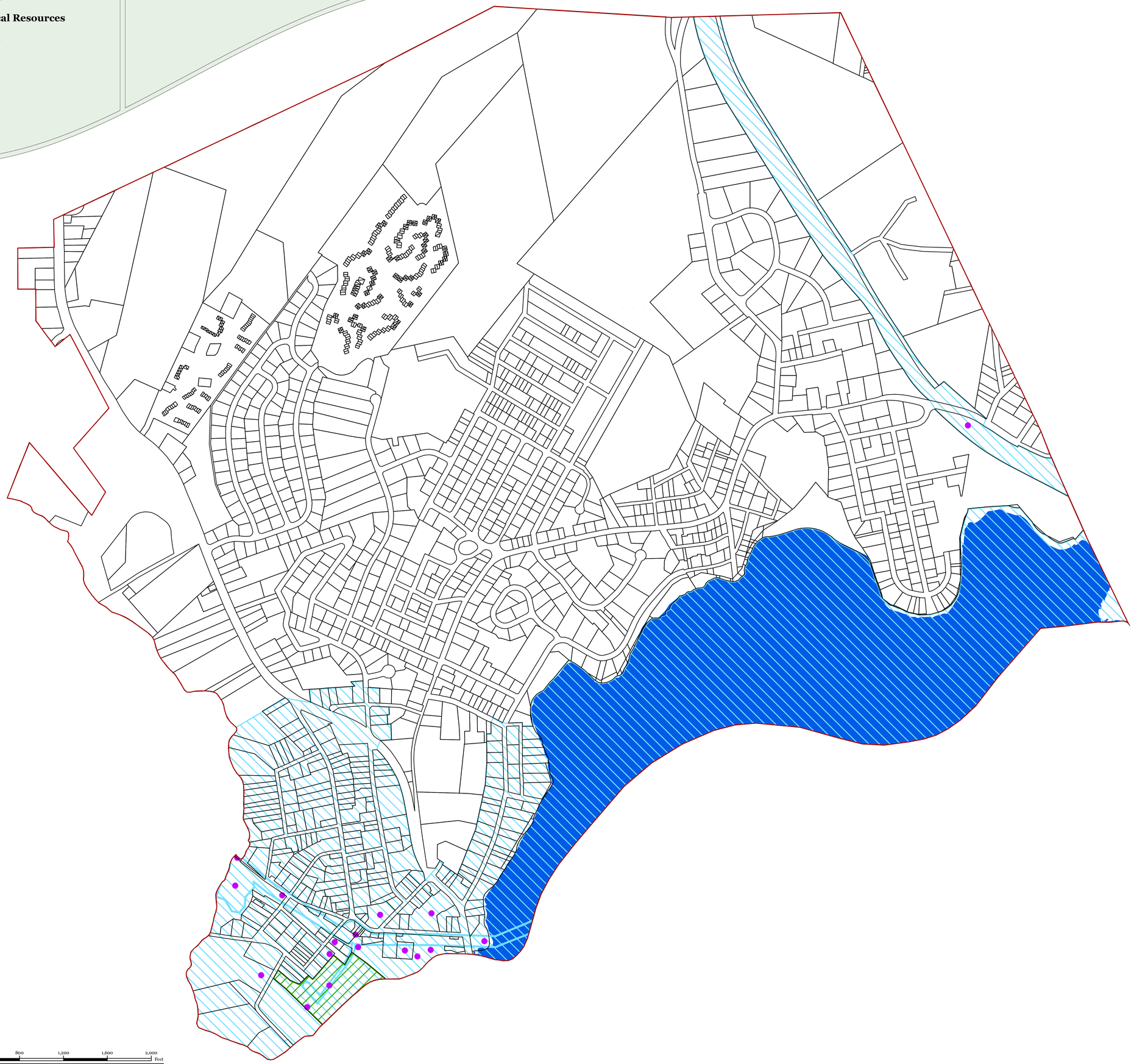

Legend

- Municipal Boundary
- Parcel Boundaries
- Scenic Resources
- Historic Properties
- NJ Historic Districts
- Lakes Greater Than 10 Acres

Locator Maps

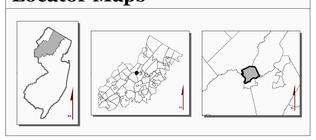

0 400 800 1,200 1,600 2,000 Feet
0 0.1 0.2 0.3 0.4 Miles

BOROUGH OF
STANHOPE
SUSSEX COUNTY, N.J.

MAP PREPARED BY THE NEW JERSEY HIGHLANDS COUNCIL, APRIL 5, 2012

Exhibit 9:

Borough of Stanhope
Highlands Planning Area

Net Water Availability by HUC-14 Subwatershed

Highlands Domestic Sewerage Facilities

Public Community Water Systems

BOROUGH OF STANHOPE, SUSSEX COUNTY, NJ

Highlands Council
New Jersey

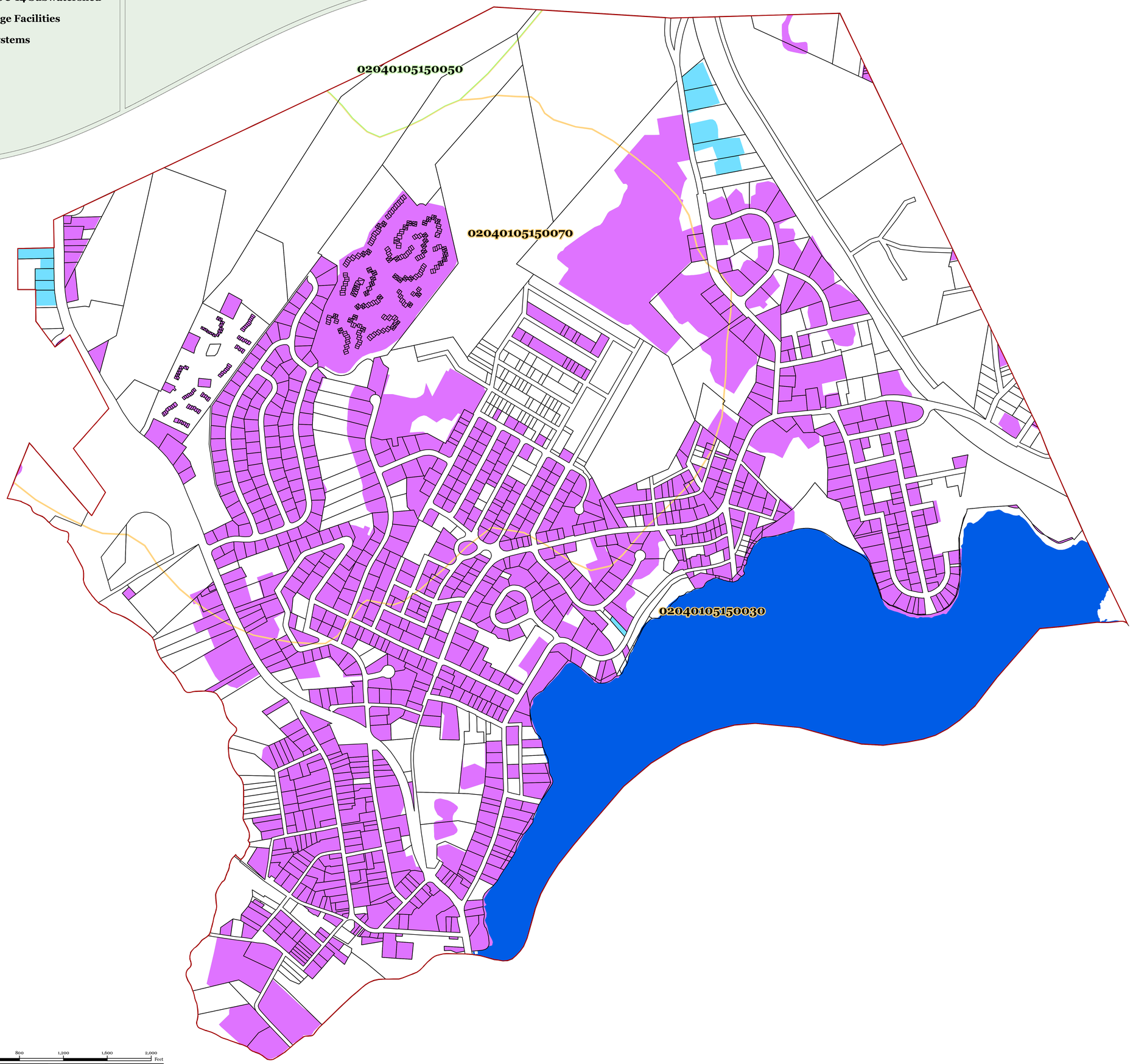

Legend

- Municipal Boundary
- Parcel Boundaries

Existing Area Served for:

- Public Community Water Systems
- Highlands Domestic Sewerage Facilities
- Highlands Domestic Sewerage Facilities and Public Community Water Systems
- Lakes Greater Than 10 Acres

Net Water Availability By HUC14 Subwatershed
Million Gallons Per Day (MGD)

- *0.00 - 0.04*
- *-0.99 - -0.10*

Locator Maps

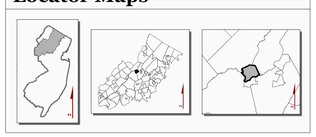

0 400 800 1,200 1,600 2,000 Feet
0 0.1 0.2 0.3 0.4 Miles

BOROUGH OF
STANHOPE
SUSSEX COUNTY, N.J.

MAP PREPARED BY THE NEW JERSEY HIGHLANDS COUNCIL, APRIL 5, 2012