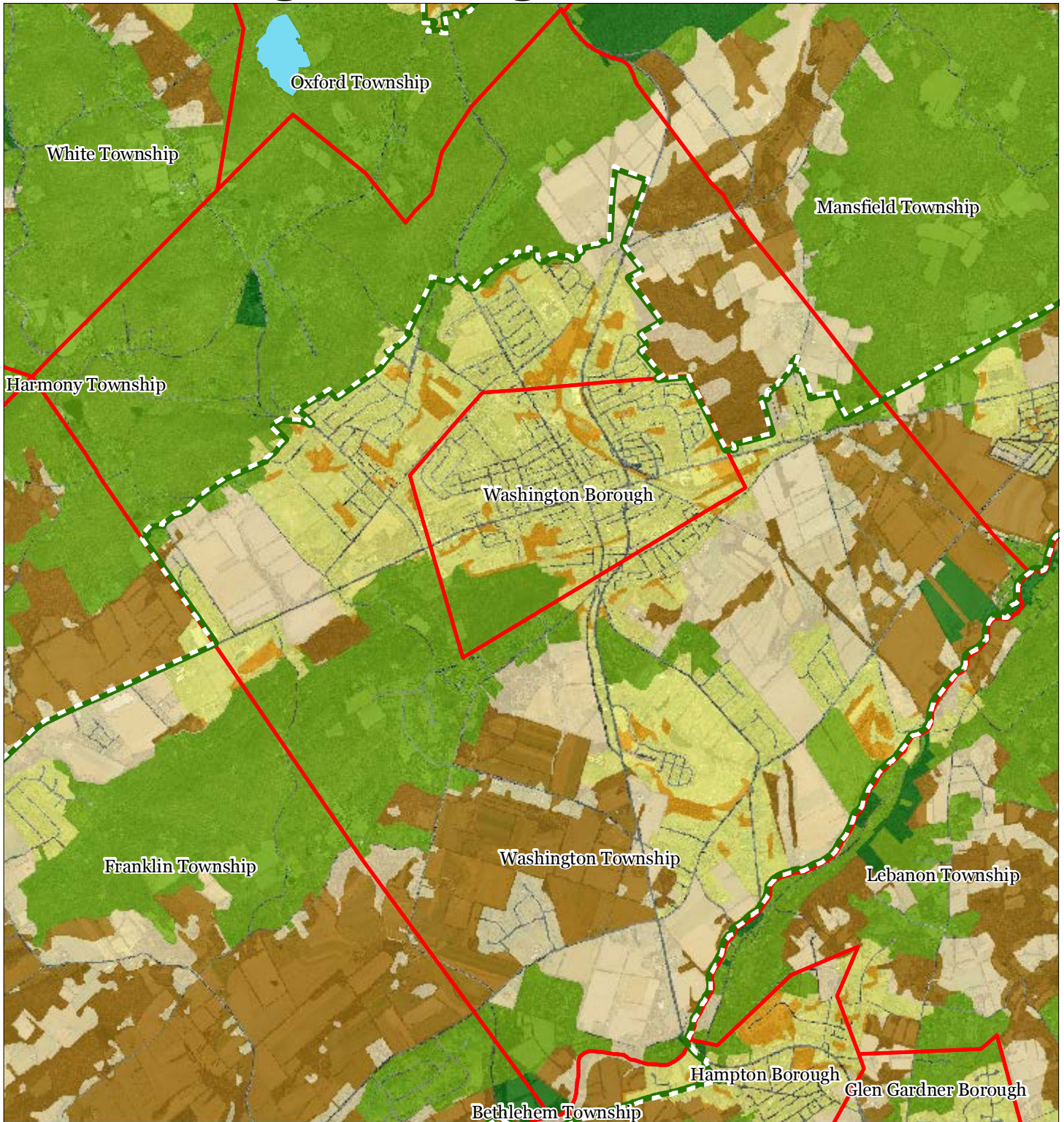


Exhibit A: Regional Master Plan Overlay Zone Designation



Regional Master Plan Overlay Zone Designation

- | | | |
|-----------------|--|-----------------------------|
| Zone | Protection | Lakes Greater Than 10 acres |
| | Conservation | Preservation Area |
| | Existing Community | Municipal Boundaries |
| Sub-Zone | Existing Community Environmentally Constrained | |
| | Conservation Environmentally Constrained | |
| | Lake Community | |
| | Wildlife Management | |

Washington Township

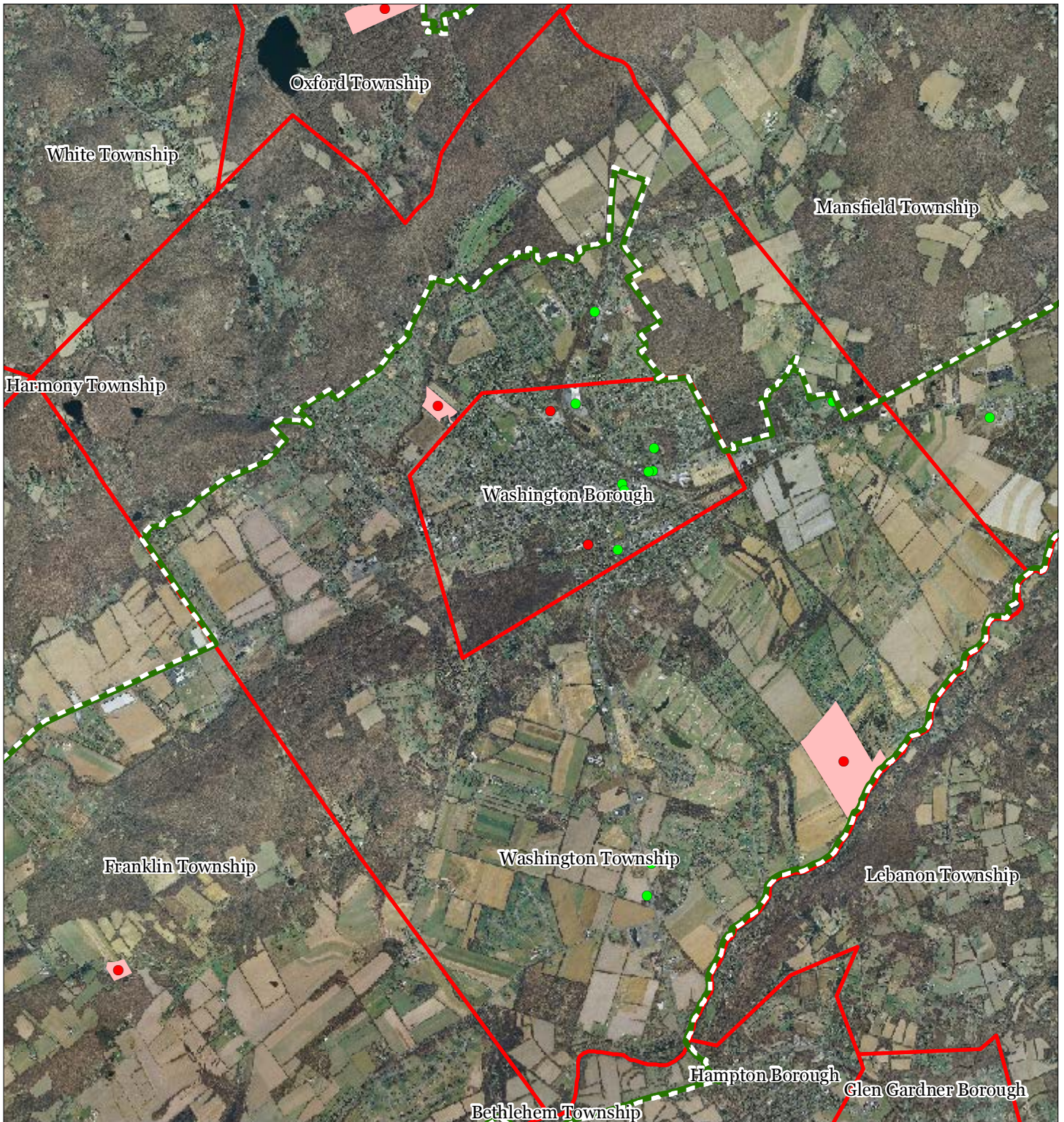


1 inch = 0.77 miles



August 2011

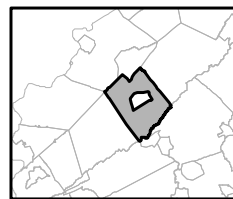
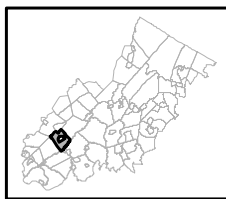
Exhibit C: Highlands Contaminated Sites Inventory



Highlands Contaminated Site Inventory

- Tier 1 Sites
- Tier 1 Sites (Polygons)
- Tier 2 Sites
- Preservation Area
- Municipal Boundaries

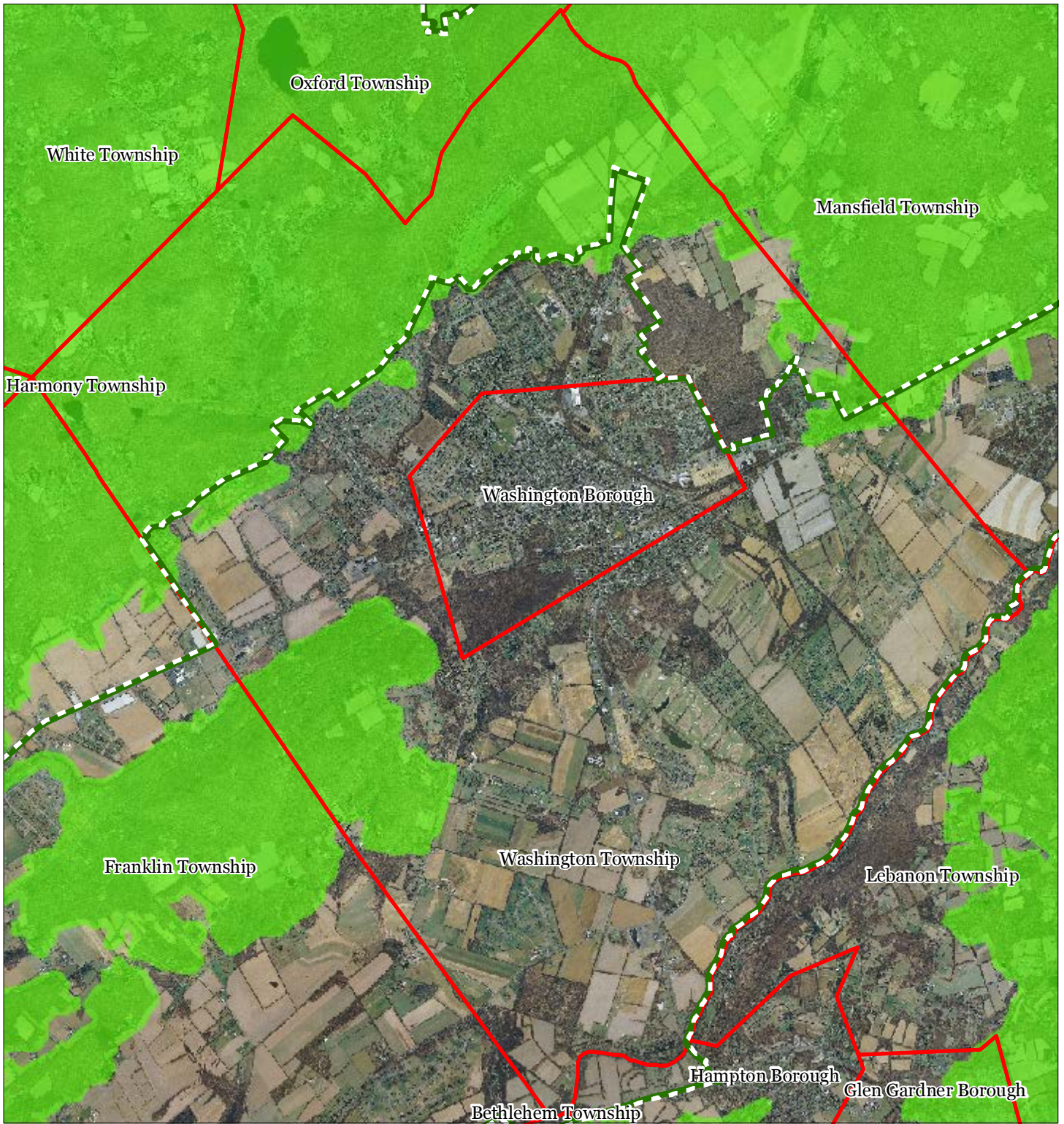
Washington Township






1 inch = 0.77 miles

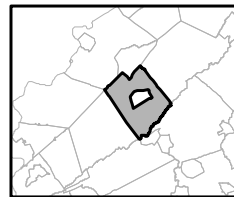
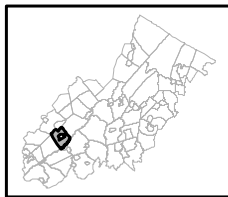


Exhibit E: Forest Resource Area



-  Forest Resource Area
-  Preservation Area
-  Municipal Boundaries

Washington Township






1 inch = 0.77 miles



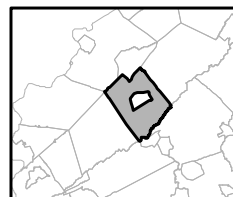
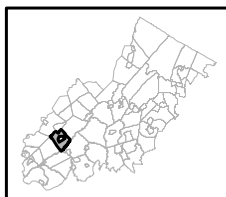
August 2011

Exhibit F: Total Forest Area



-  Forested Areas
-  Preservation Area
-  Municipal Boundaries

Washington Township

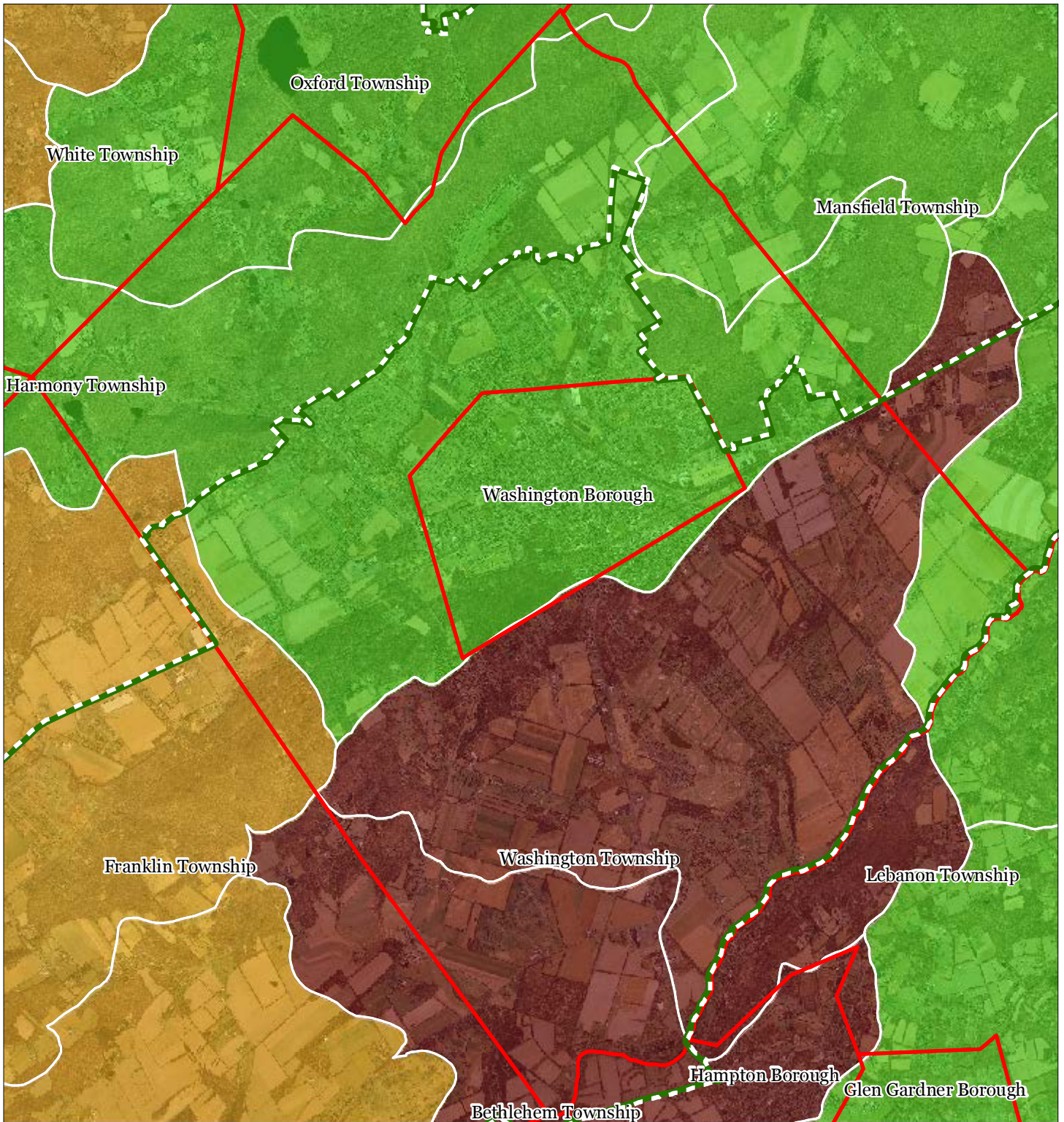


1 inch = 0.77 miles








August 2011

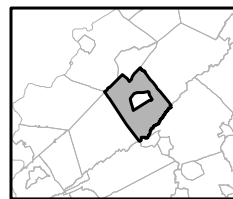
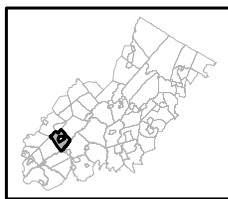
Exhibit G: Forest Subwatersheds



Forest Integrity by HUC14 Subwatershed

-  Low
-  Moderate
-  High
-  Preservation Area
-  Municipal Boundaries

Washington Township

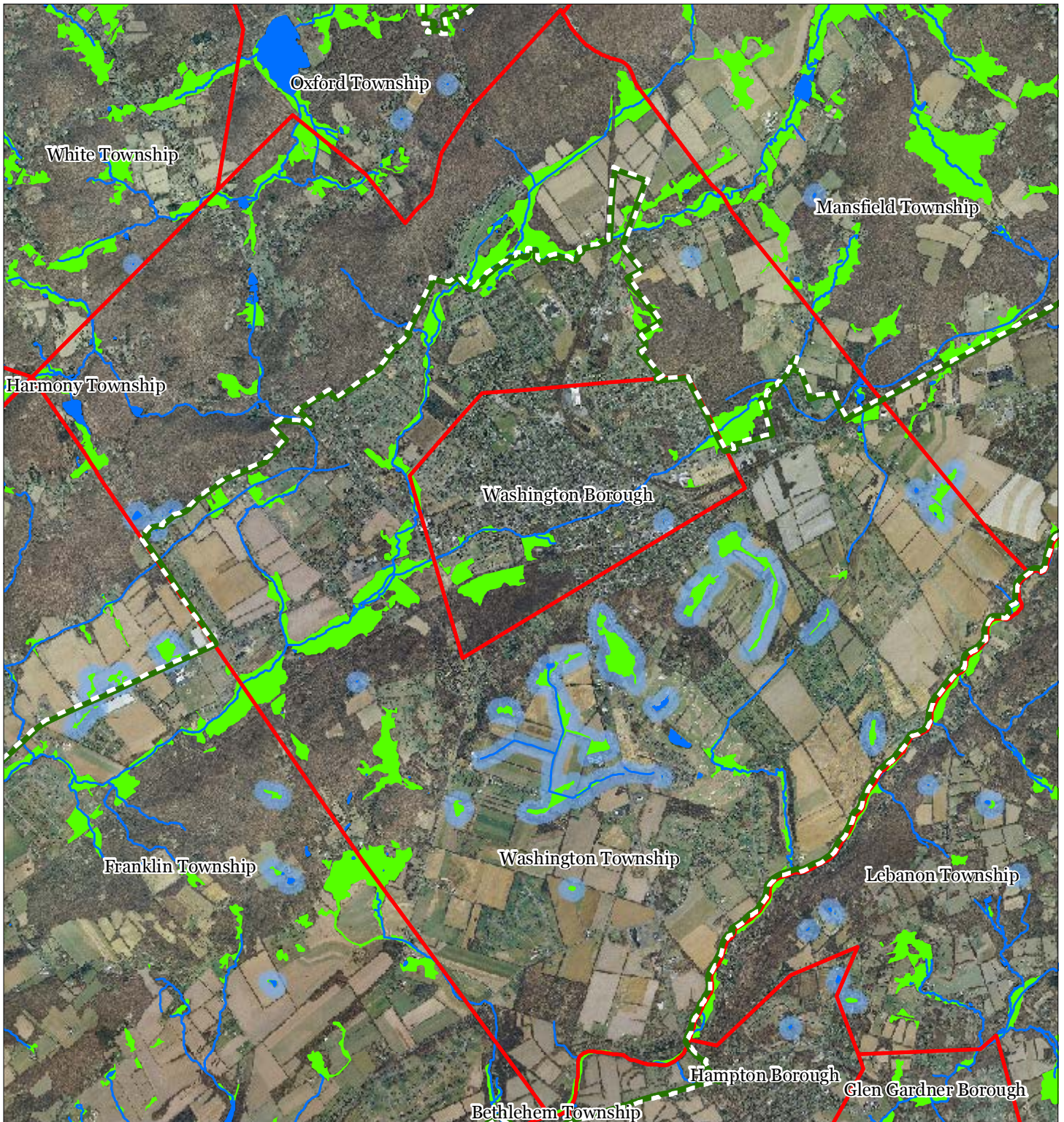


1 inch = 0.77 miles



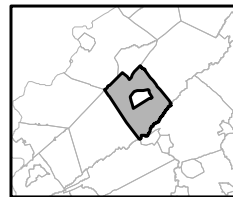
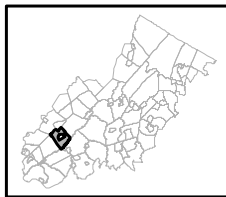
August 2011

Exhibit H: Highlands Open Waters



- Highlands Open Water Buffers (300ft)
- Streams
- Wetlands
- Lakes & Ponds
- Preservation Area
- Municipal Boundaries

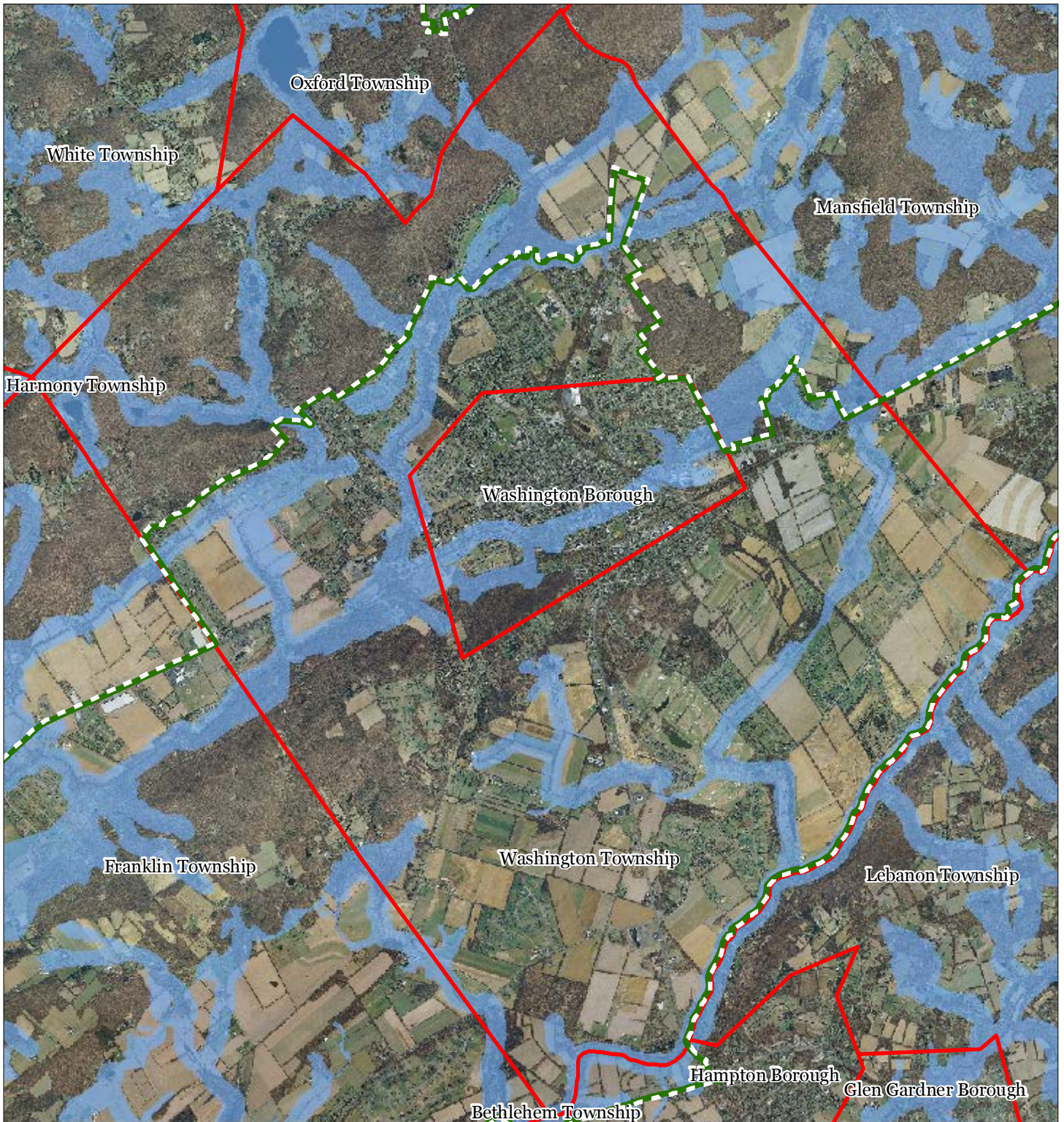
Washington Township






1 inch = 0.77 miles

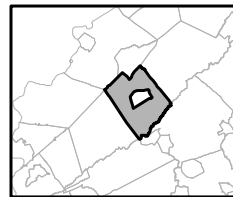
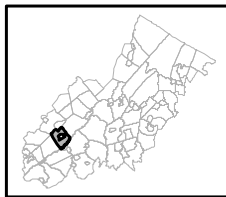


Exhibit I: Highlands Riparian Areas



-  Riparian Area
-  Preservation Area
-  Municipal Boundaries

Washington Township

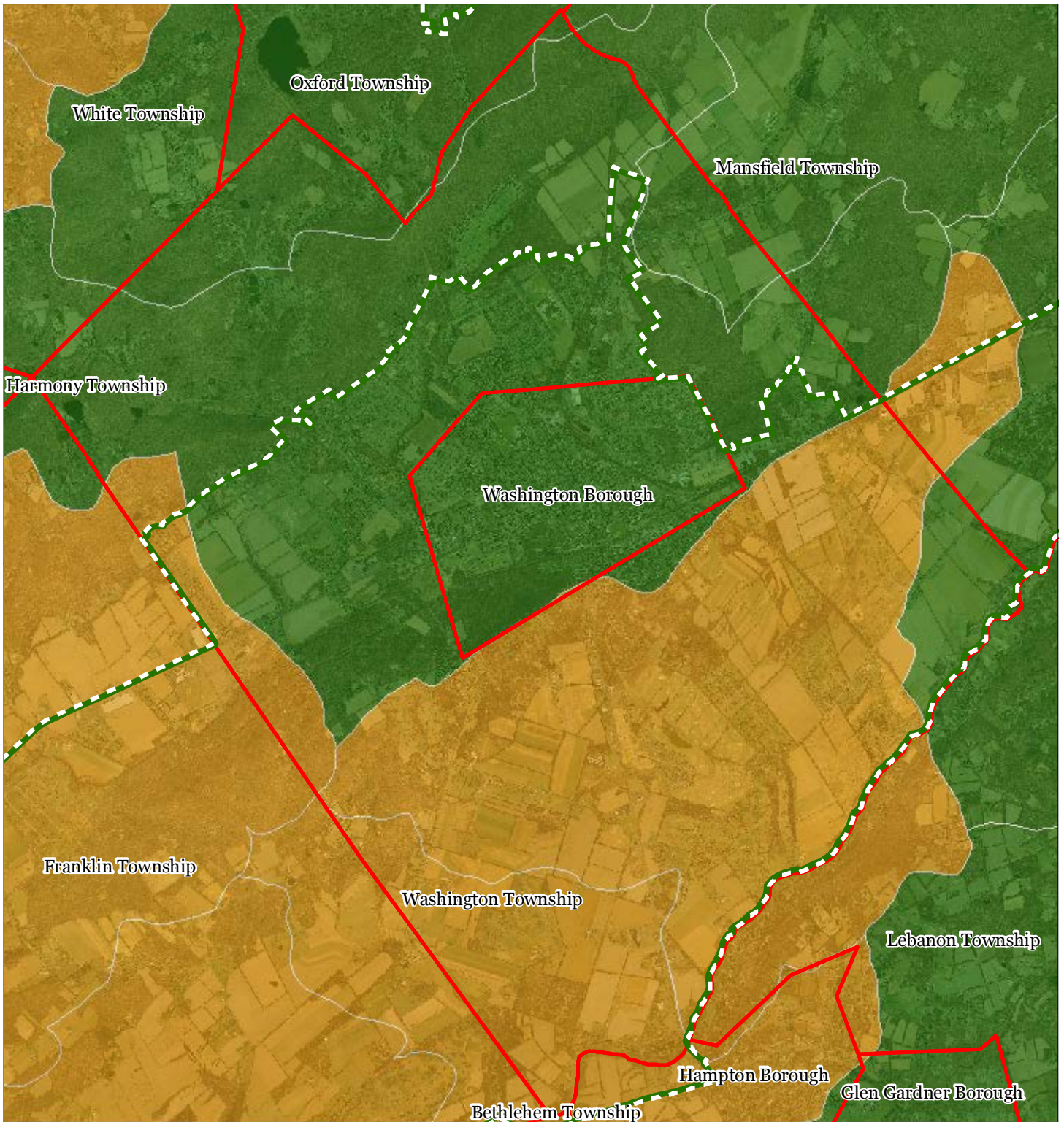


1 inch = 0.77 miles








August 2011

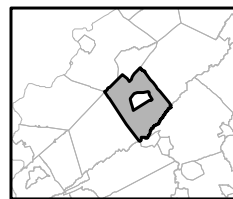
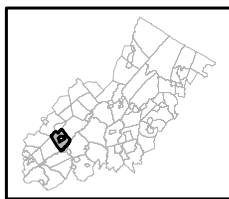
Exhibit J: Watershed Values



Watershed Values by HUC14 Subwatershed

-  Low
-  Moderate
-  High
-  Preservation Area
-  Municipal Boundaries

Washington Township

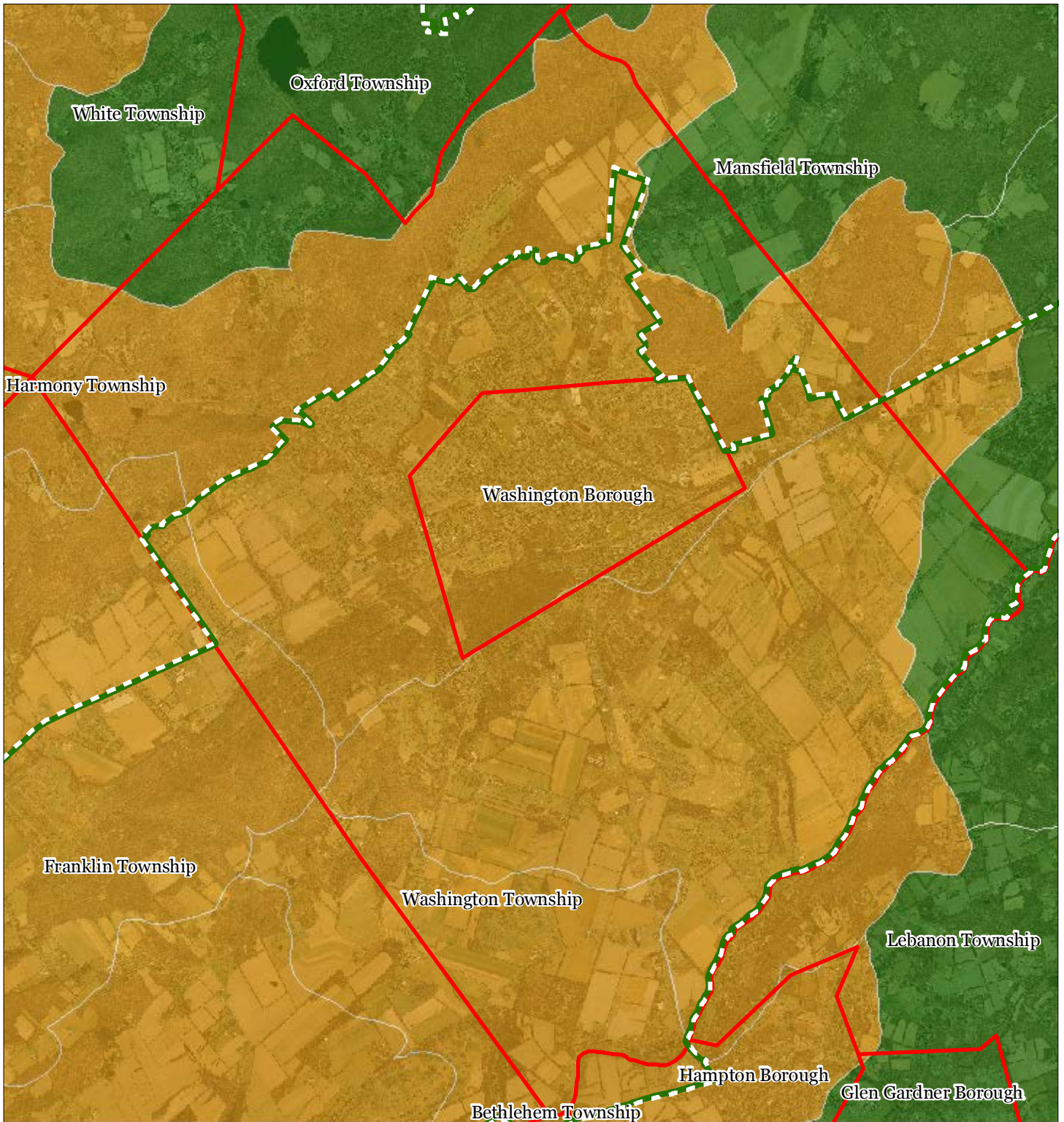


1 inch = 0.77 miles



August 2011

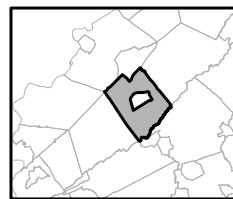
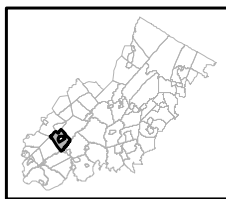
Exhibit K: Riparian Integrity



Riparian Integrity by HUC14 Subwatershed

- Low
- Moderate
- High
- Preservation Area
- Municipal Boundaries

Washington Township

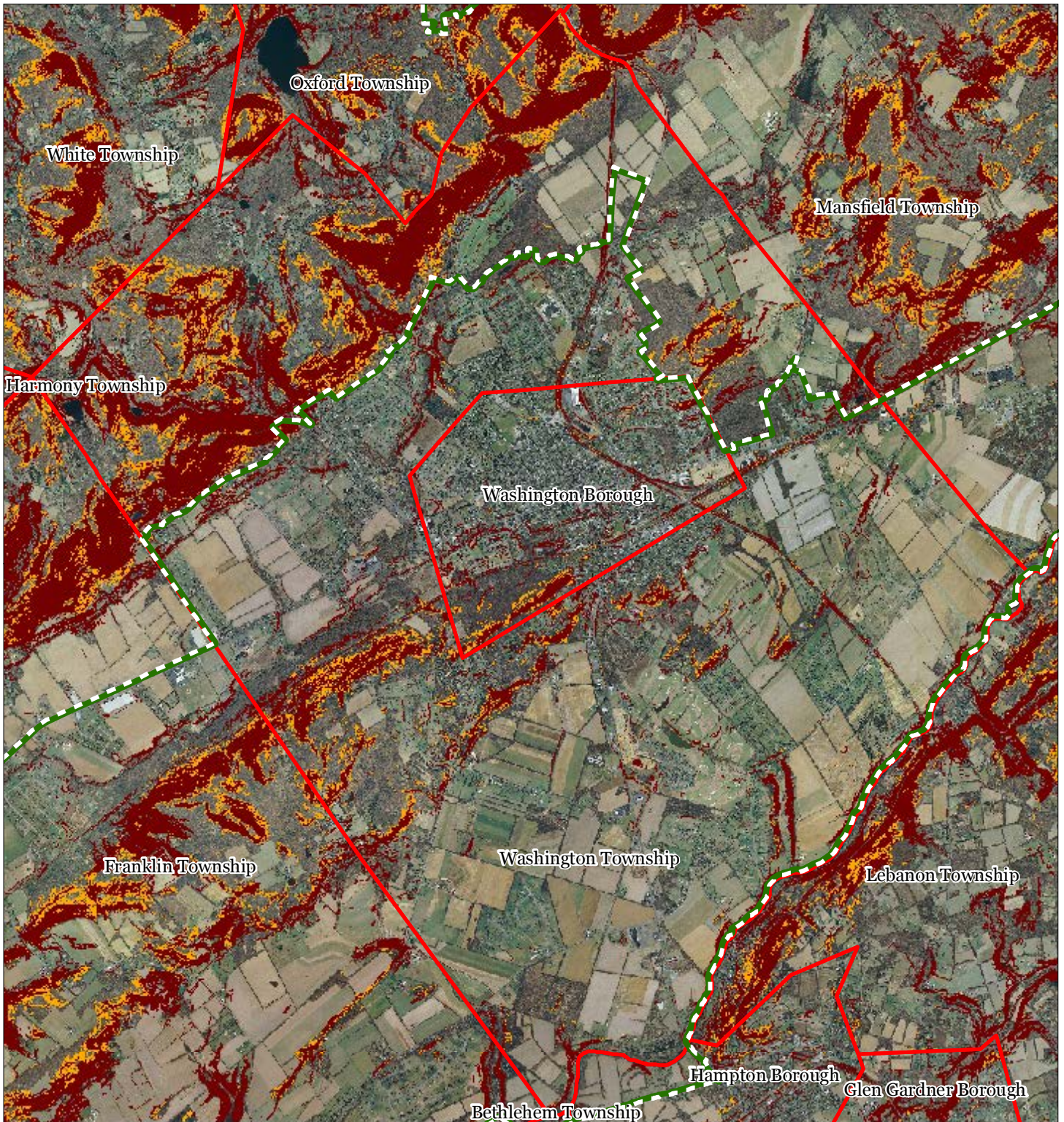


1 inch = 0.77 miles







August 2011

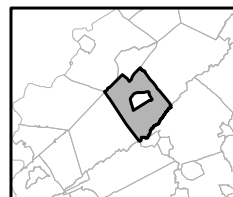
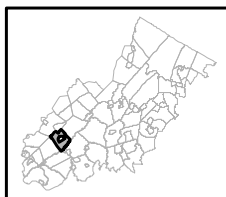
Exhibit L: Steep Slope Protection Areas



Steep Slopes

-  Moderate
-  Severe
-  Preservation Area
-  Municipal Boundaries

Washington Township

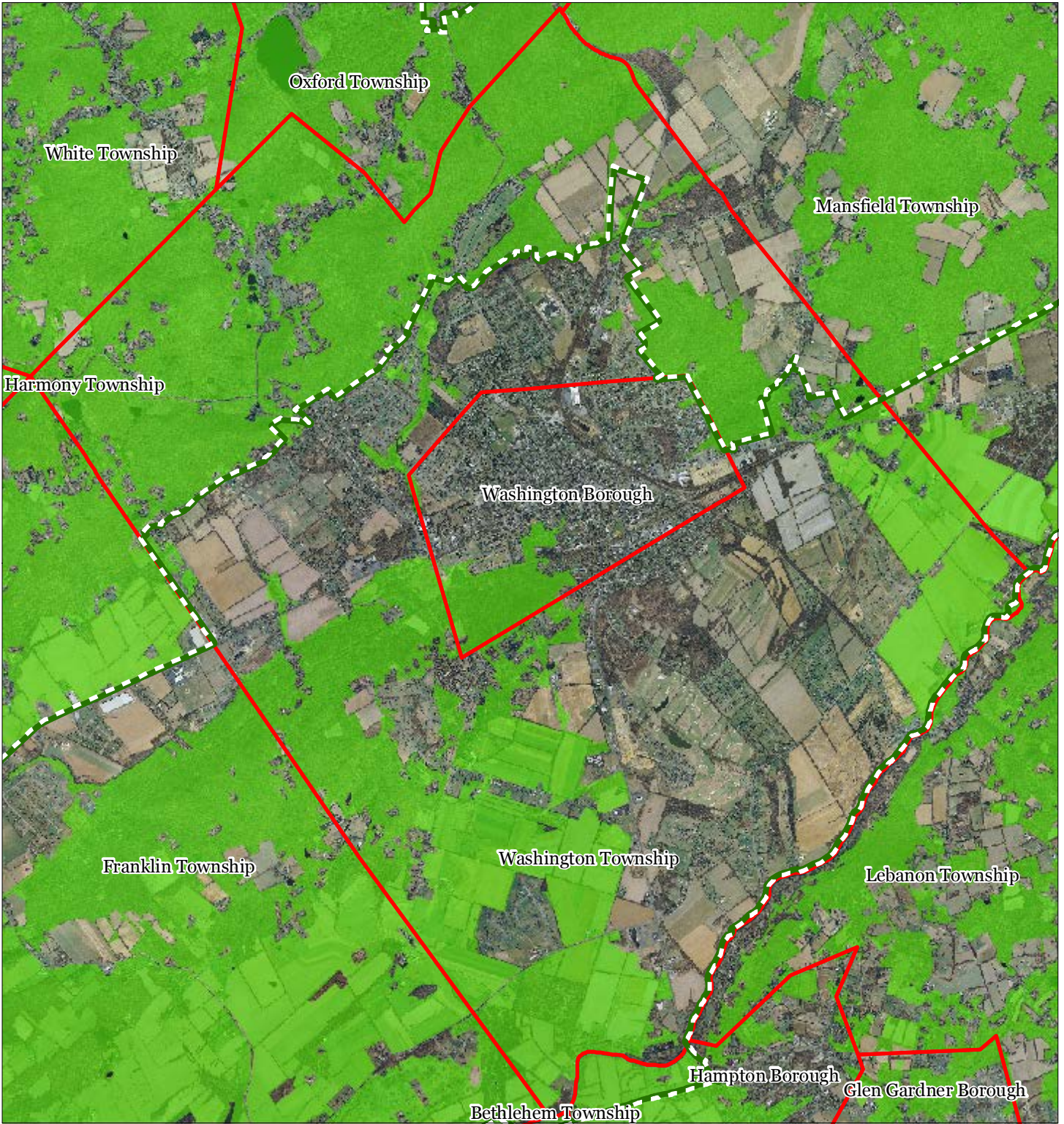





1 inch = 0.77 miles



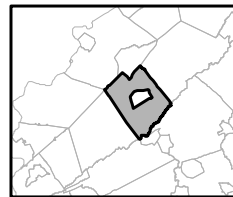
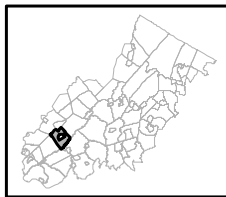
August 2011

Exhibit M: Critical Wildlife Habitat



-  Critical Wildlife Habitat
-  Preservation Area
-  Municipal Boundaries

Washington Township

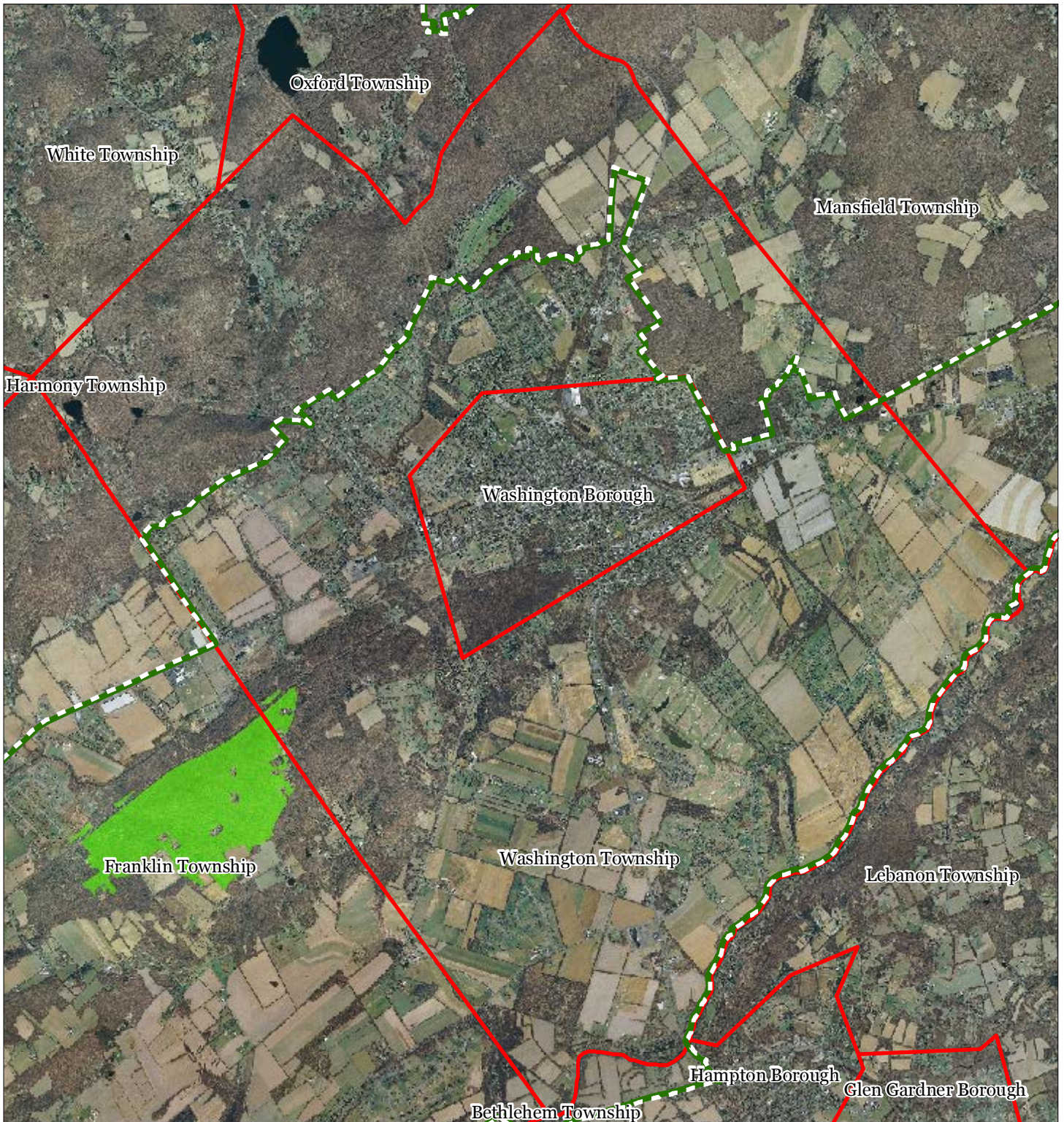





1 inch = 0.77 miles



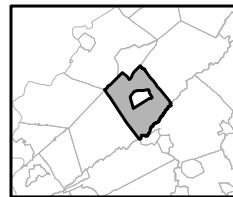
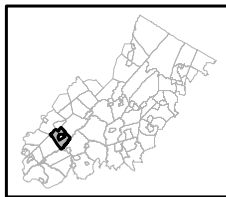
August 2011

Exhibit N: Significant Natural Areas



-  Significant Natural Areas
-  Preservation Area
-  Municipal Boundaries

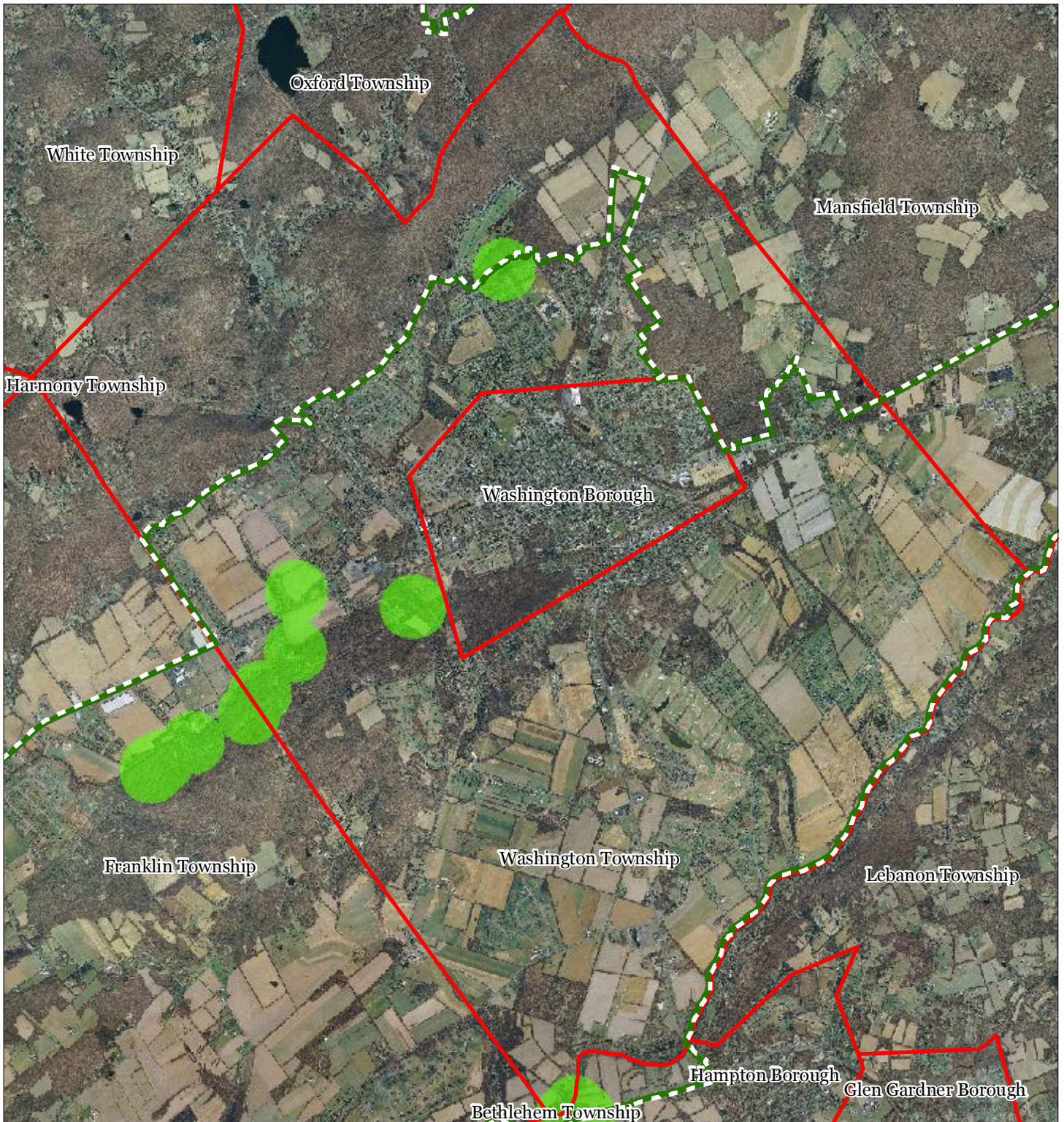
Washington Township






1 inch = 0.77 miles

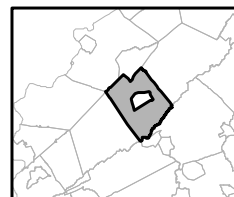
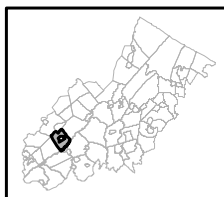


Exhibit O: Vernal Pools



-  Vernal Pools + 1000ft Buffer
-  Preservation Area
-  Municipal Boundaries

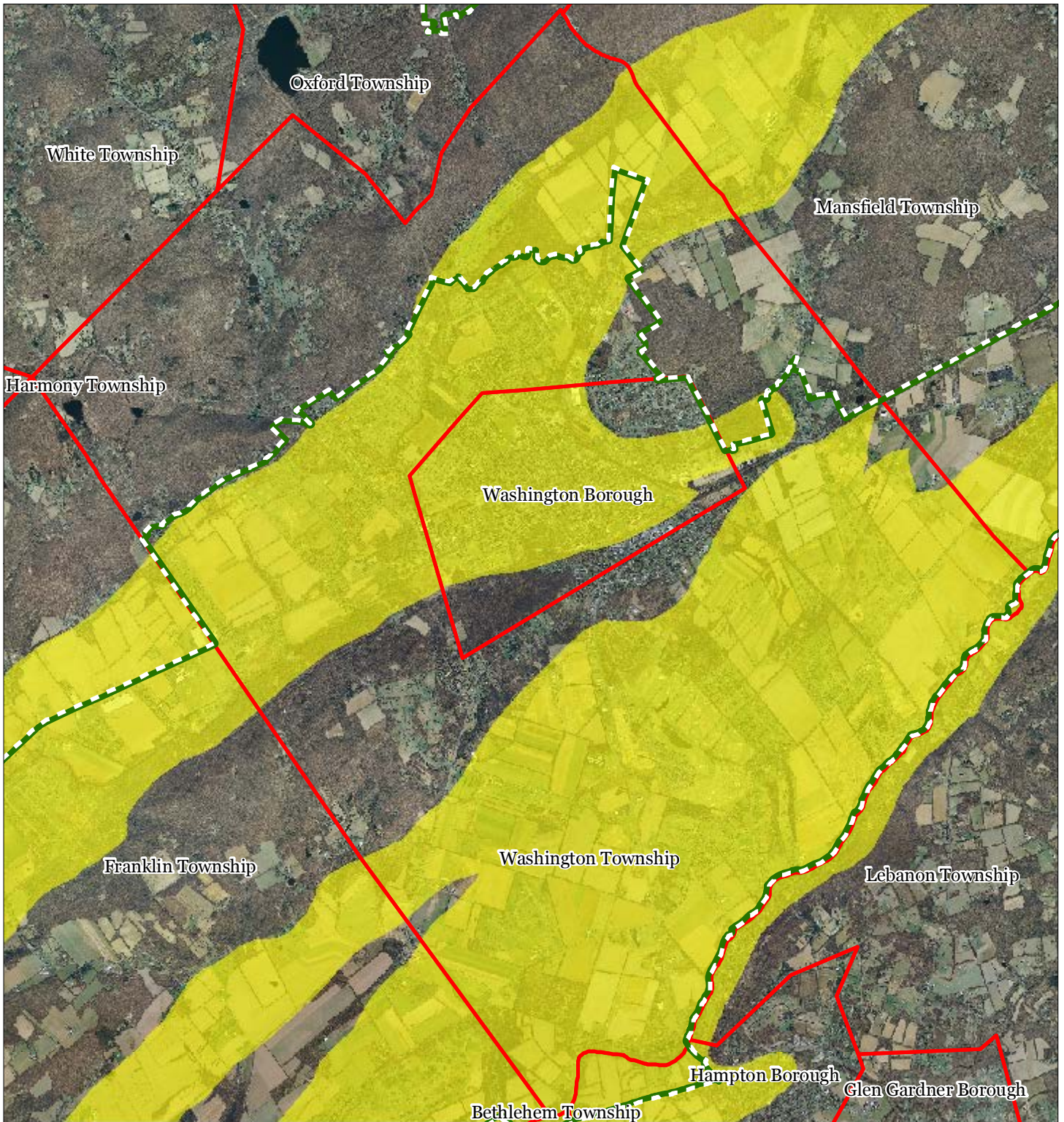
Washington Township






1 inch = 0.77 miles

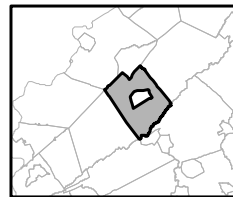
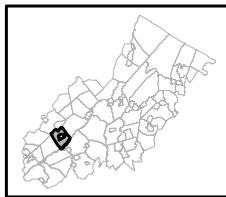


Exhibit P: Carbonate Rock Area



-  Carbonate Rock Area
-  Preservation Area
-  Municipal Boundaries

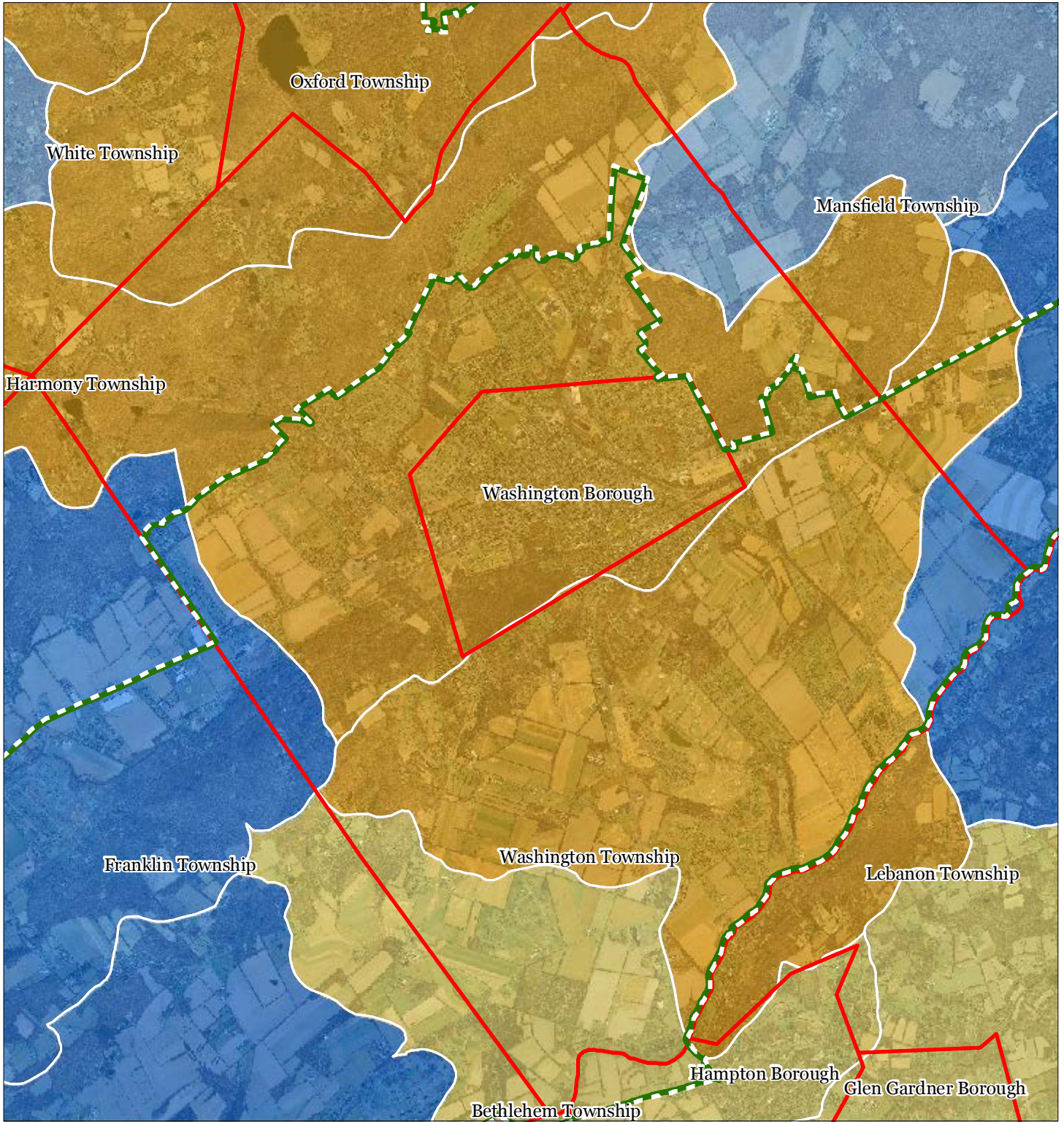
Washington Township



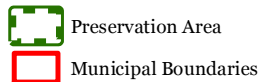
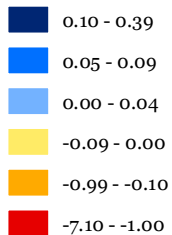
1 inch = 0.77 miles



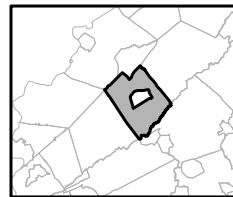
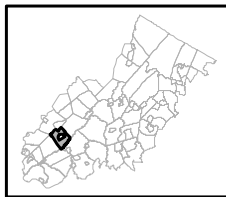
Exhibit R: Net Water Availability



Net Water Availability By HUC14
Million Gallons Per Day (MGD)



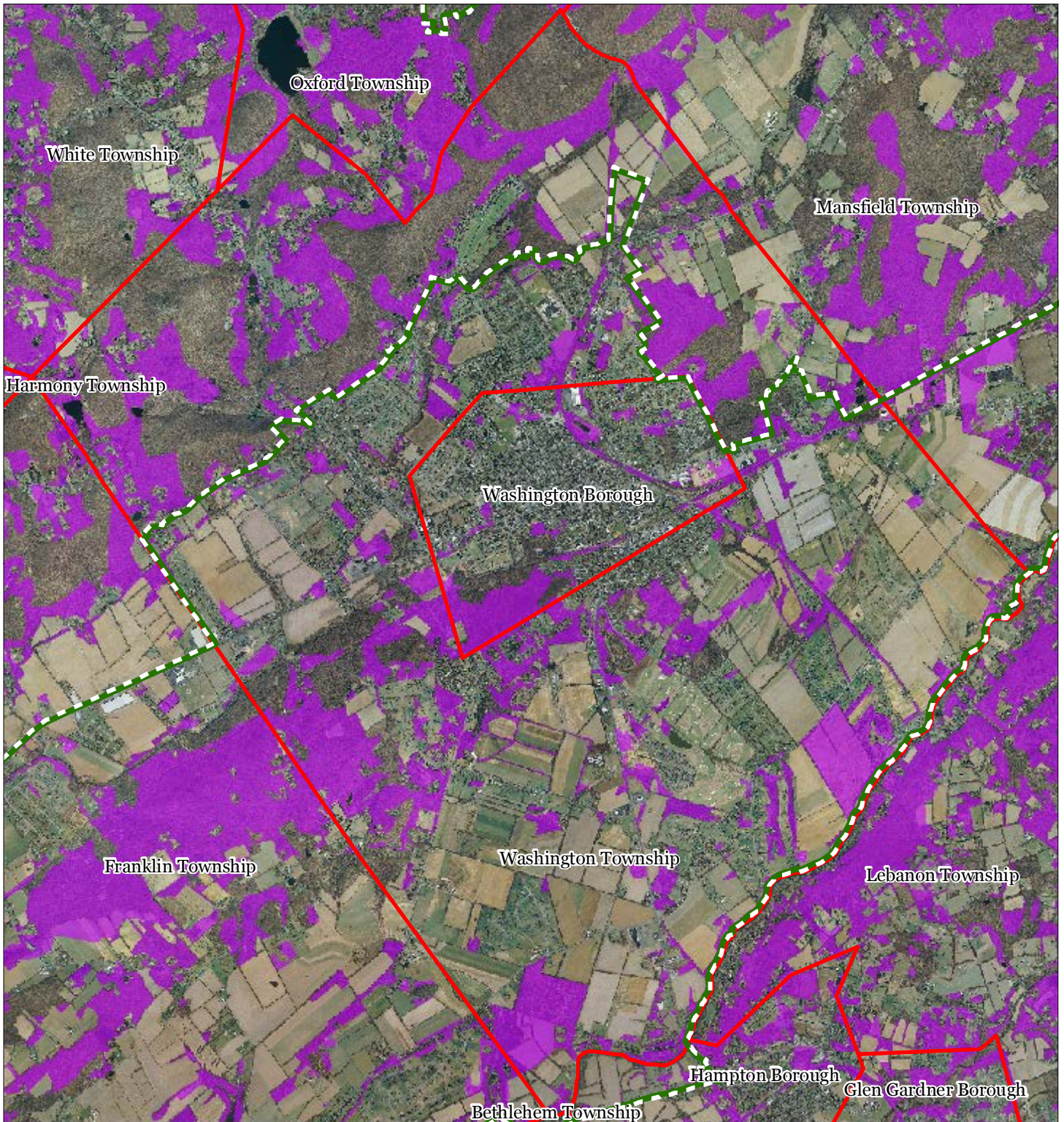
Washington Township






1 inch = 0.77 miles

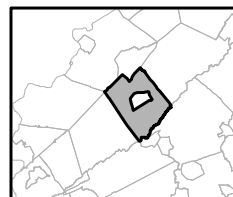
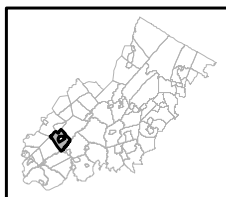


Exhibit S: Prime Ground Water Recharge Areas



-  Prime Groundwater Recharge Areas
-  Preservation Area
-  Municipal Boundaries

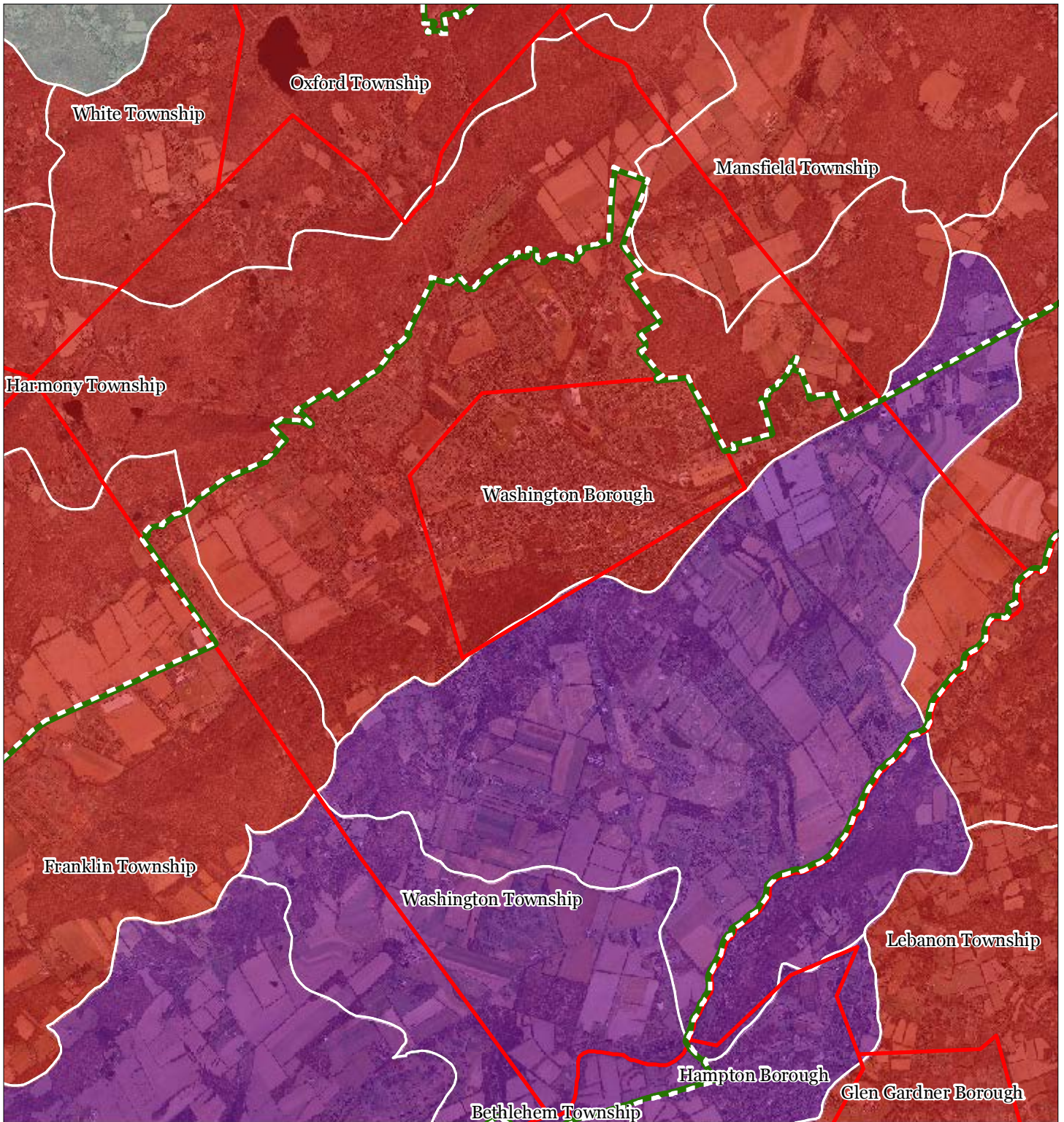
Washington Township









1 inch = 0.77 miles



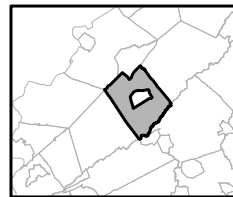
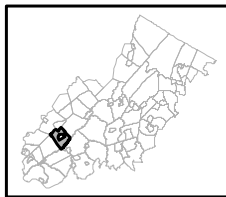
Exhibit T: HUC 14s on NJDEP Impaired Waters List



Impaired Waters Overall Assessment by HUC14 Subwatershed

-  Non Impacted
-  Insufficient Data Available
-  Moderate
-  Water Quality Impaired
-  Preservation Area
-  Municipal Boundaries

Washington Township

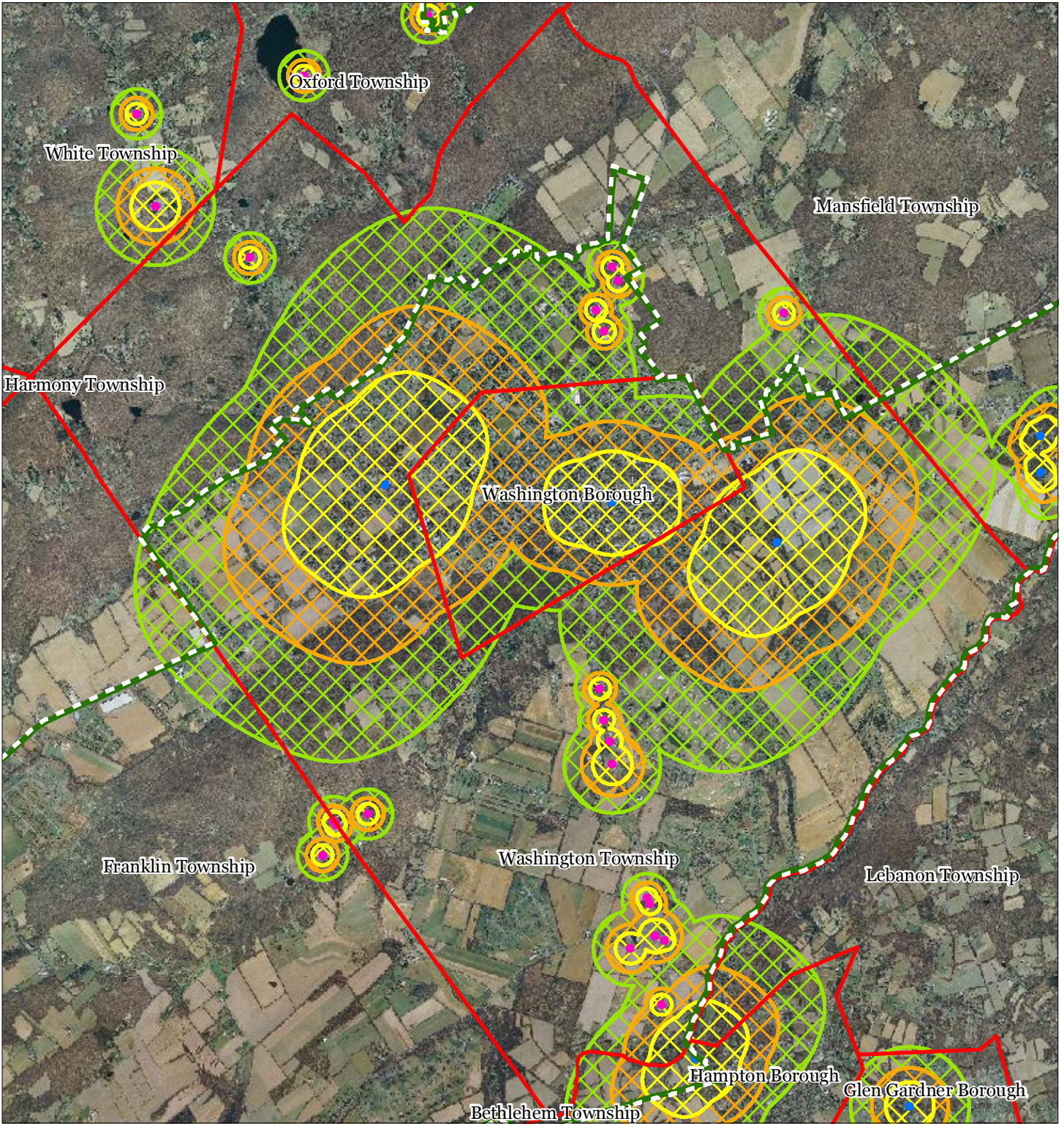


1 inch = 0.77 miles



August 2011

Exhibit U: Wellhead Protection Areas



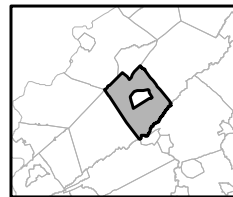
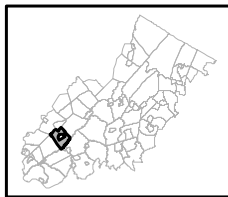
- Public Community Wells
- Public Non-Community Wells

Wellhead Protection Areas

- 2-Year Tier
- 5-Year Tier
- 12-Year Tier

- Preservation Area
- Municipal Boundaries

Washington Township

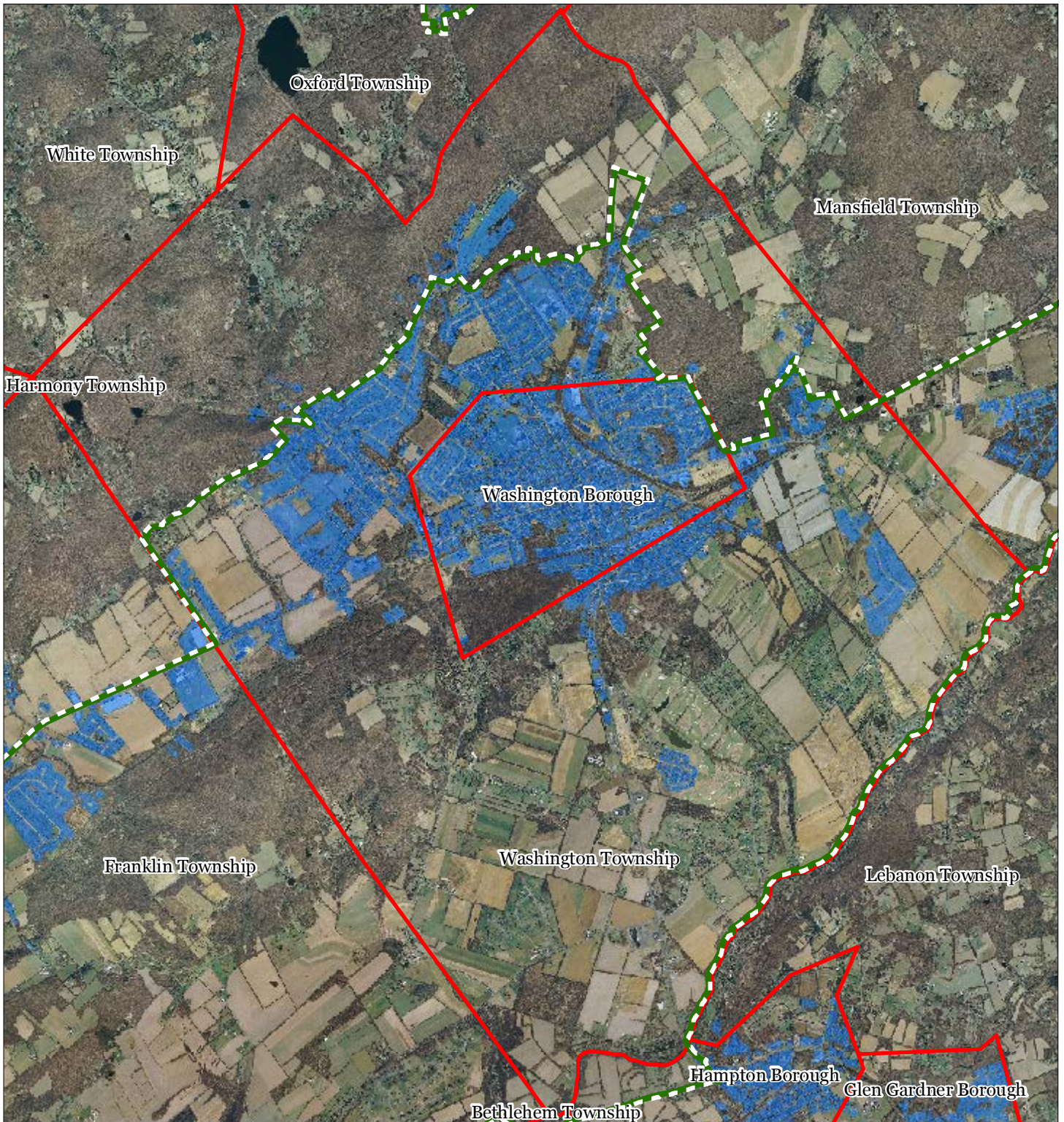





1 inch = 0.77 miles



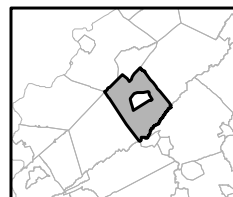
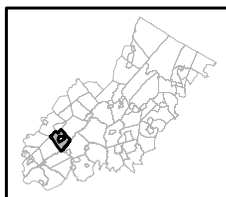
August 2011

Exhibit V: Public Community Water Systems



-  Public Community Water Systems
-  Preservation Area
-  Municipal Boundaries

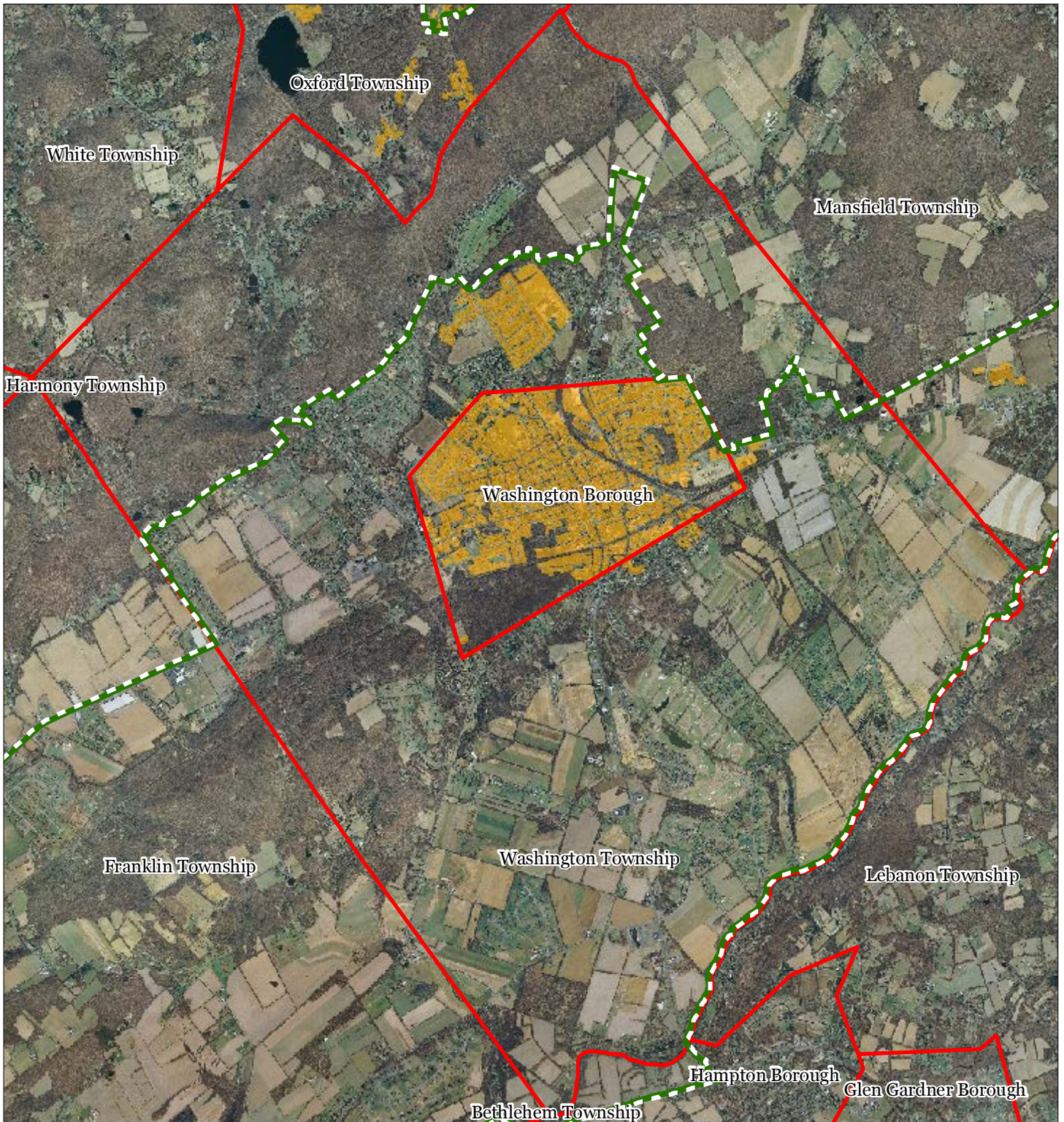
Washington Township






1 inch = 0.77 miles



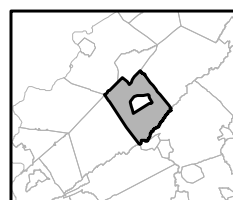
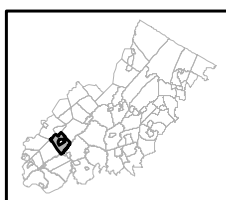
Exhibit W: Highlands Domestic Sewerage Facilities



Highlands Domestic Sewerage Facilities

-  Existing Area Served
-  Preservation Area
-  Municipal Boundaries

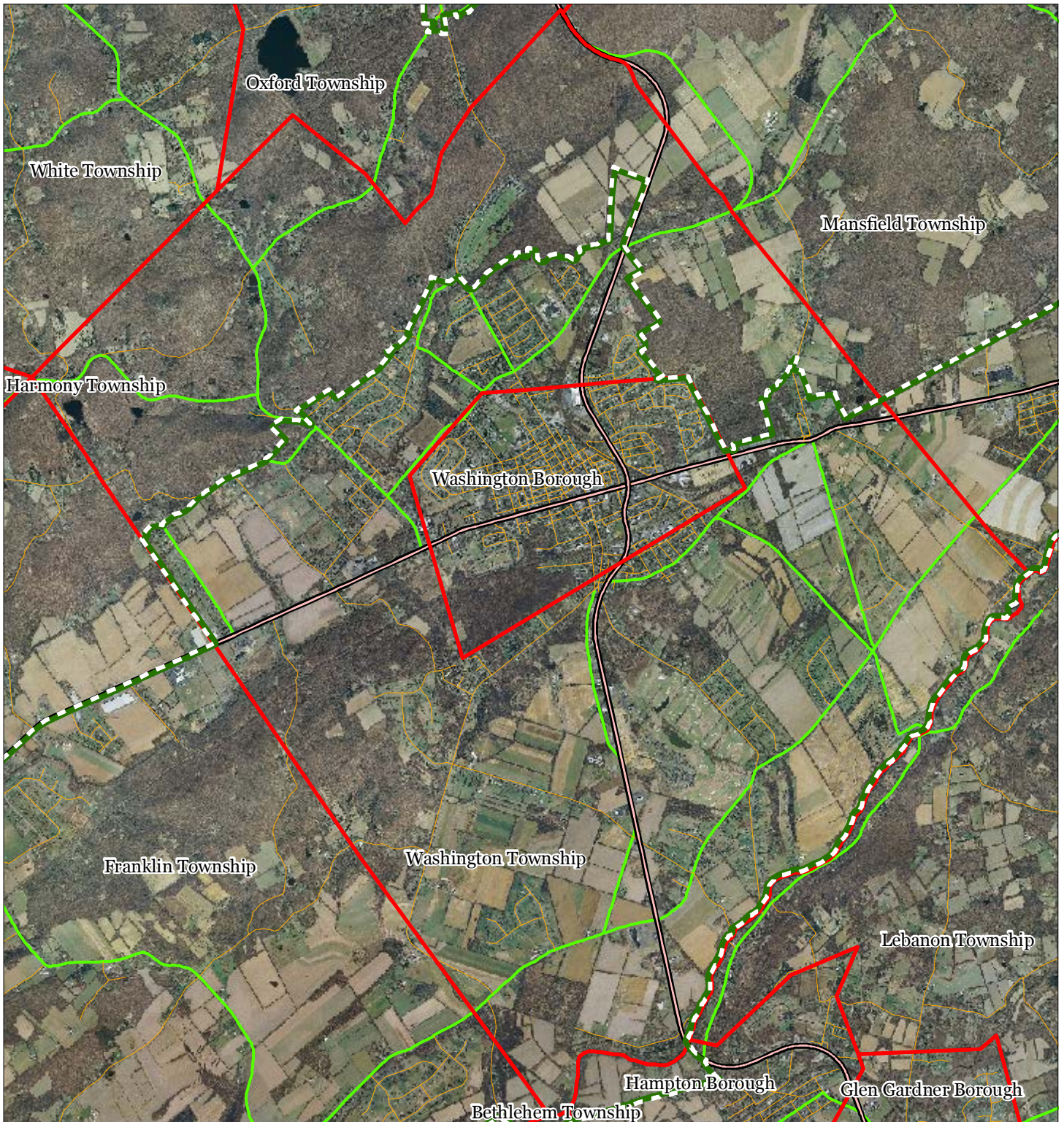
Washington Township



1 inch = 0.77 miles



Exhibit Y: Highlands Roadway Network

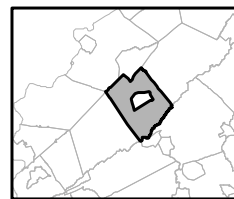
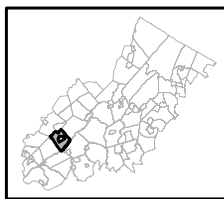


Roadway Network

- Interstate Highways
- U.S. Routes
- State Routes
- County Routes
- Local Routes

- Preservation Area
- Municipal Boundaries

Washington Township

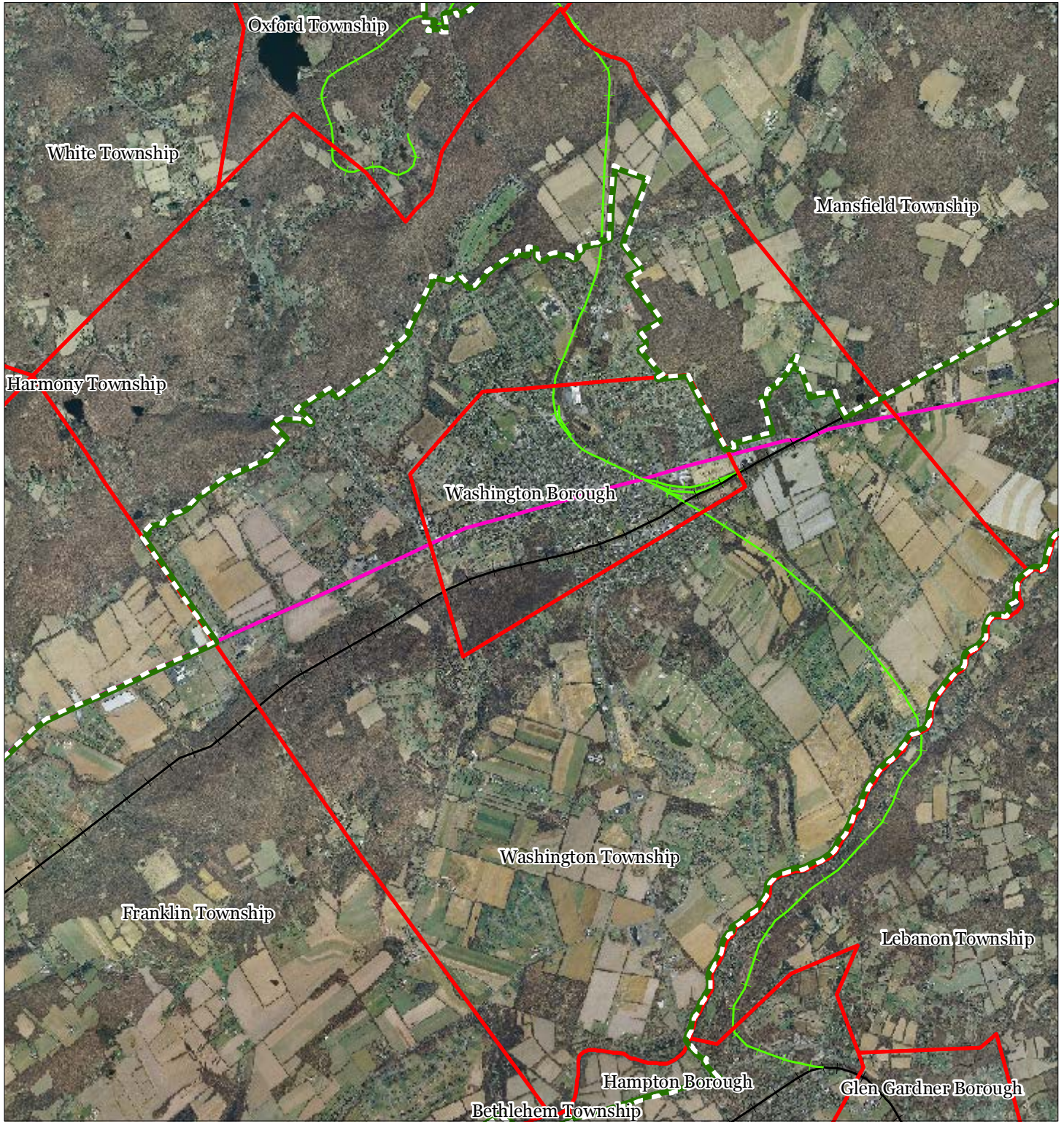


1 inch = 0.77 miles



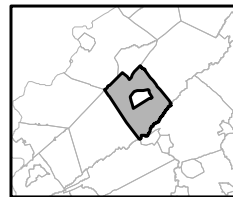
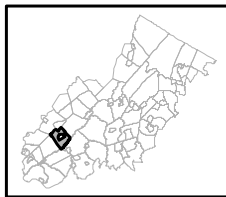
August 2011

Exhibit Z: Highlands Transit Network



- | | |
|--------------------------------|----------------------|
| Rail Network | Rail Stations |
| Boonton Line | Park and Ride Sites |
| Main Line & Bergen County Line | Private Bus Lines |
| Morris and Essex Line | NJ Transit Bus Lines |
| Raritan Valley Line | Airports |
| Freight Rail Lines | |
| Freight Rail Lines | |
| Abandoned Freight Rail | |

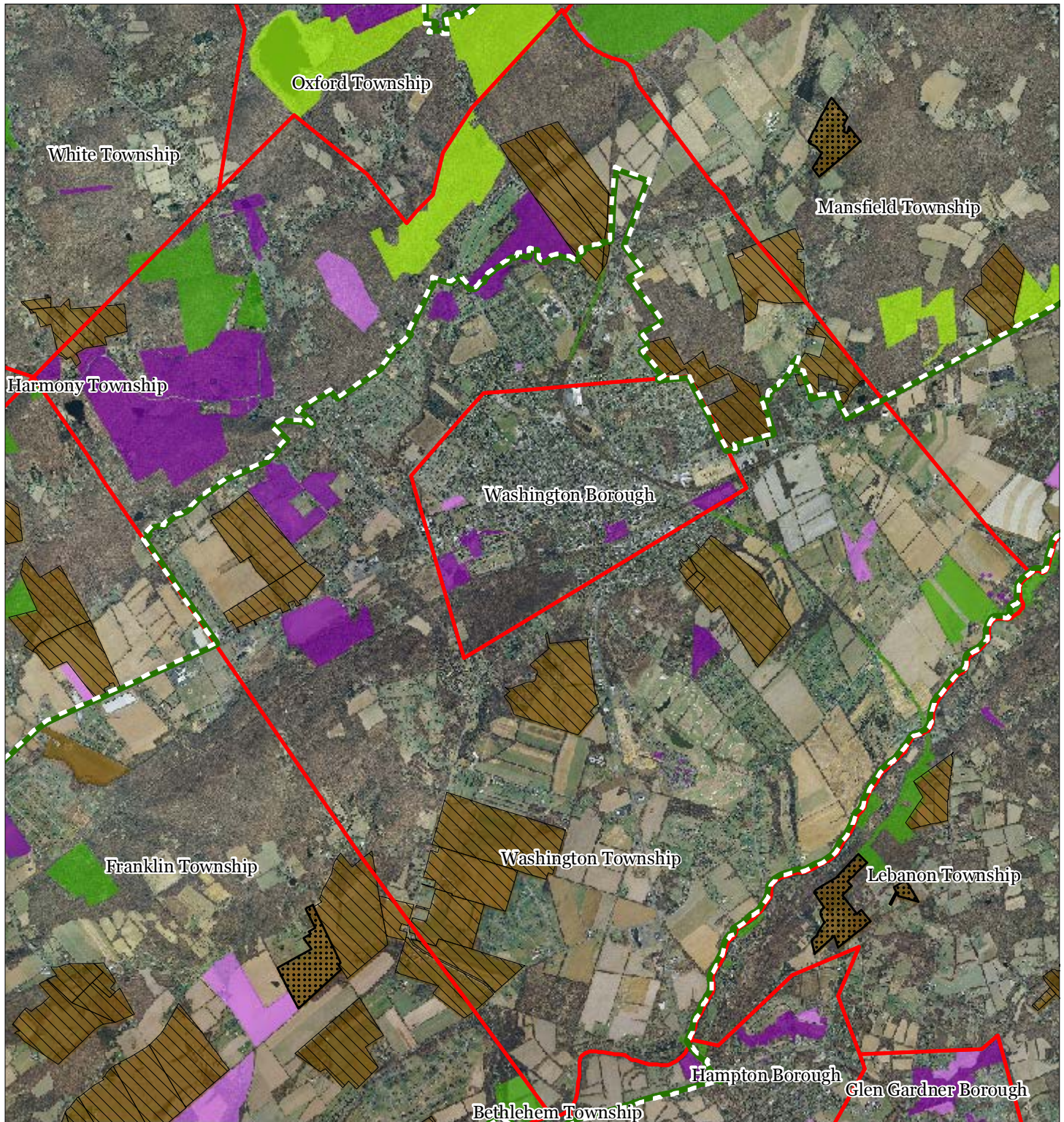
Washington Township



1 inch = 0.77 miles

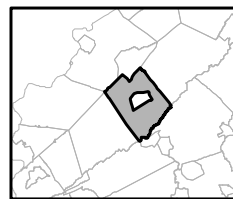
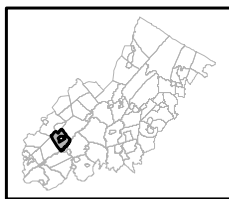


Exhibit AA: Preserved Lands



- | | |
|---|-------------------------------|
| Preserved Lands | Conservation Easements |
| Federal Open Space | Green Acres |
| State Open Space | SADC Easements |
| County Open Space | SADC Final |
| Municipal Open Space | SADC Preserved |
| Non-Profit/Private Open Space | Municipal Boundaries |
| Water Supply Watershed Lands | Preservation Area |
| Preserved Farmland | |
| Highlands Transfer of Development Lands | |

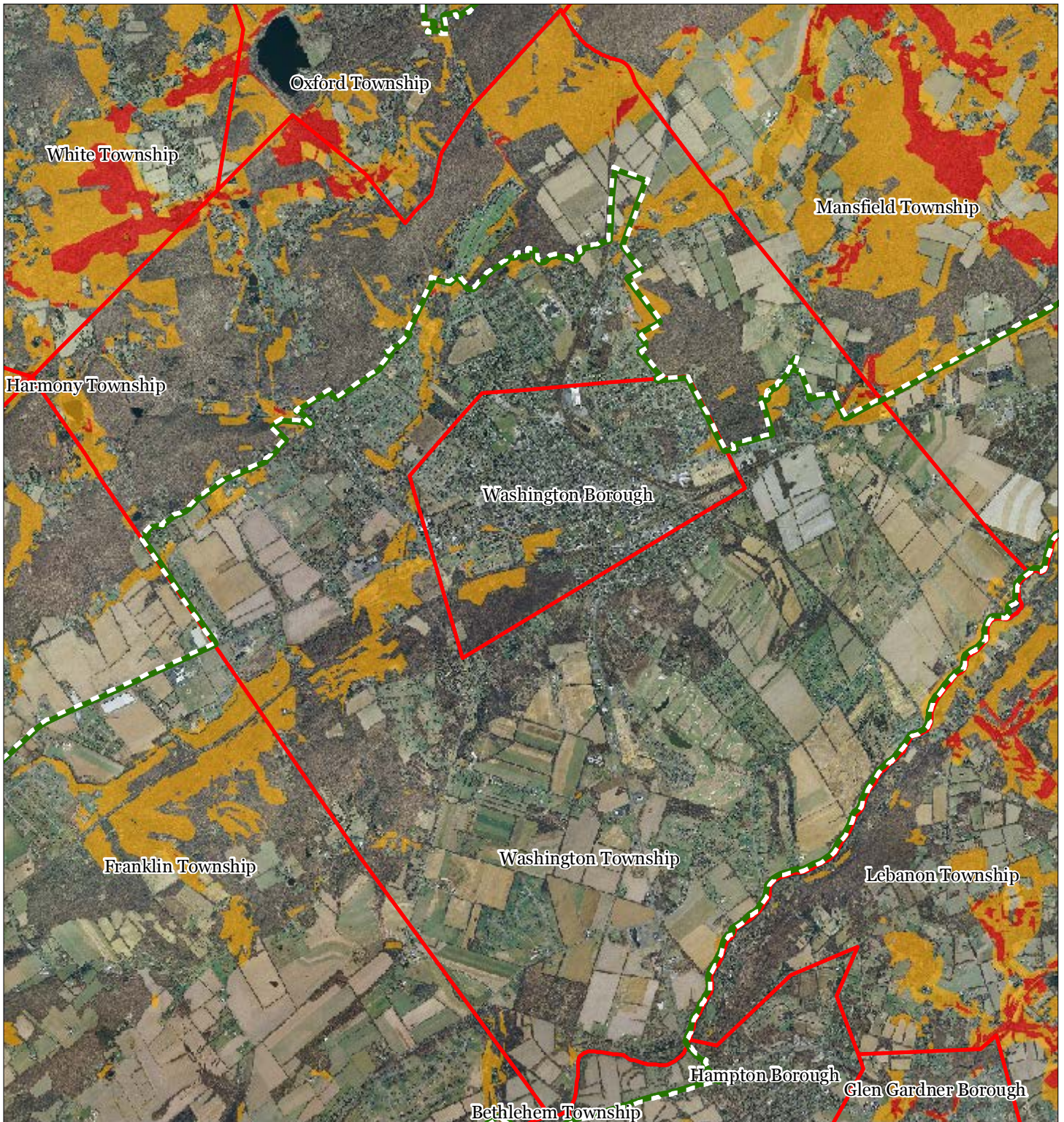
Washington Township







1 inch = 0.771 miles



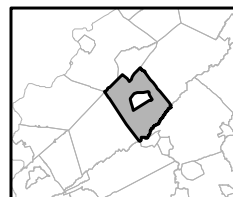
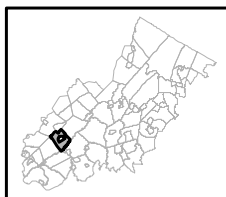
Exhibit BB: Highlands Conservation Priority Areas



Conservation Priority Area

-  Moderate
-  High
-  Preservation Area
-  Municipal Boundaries

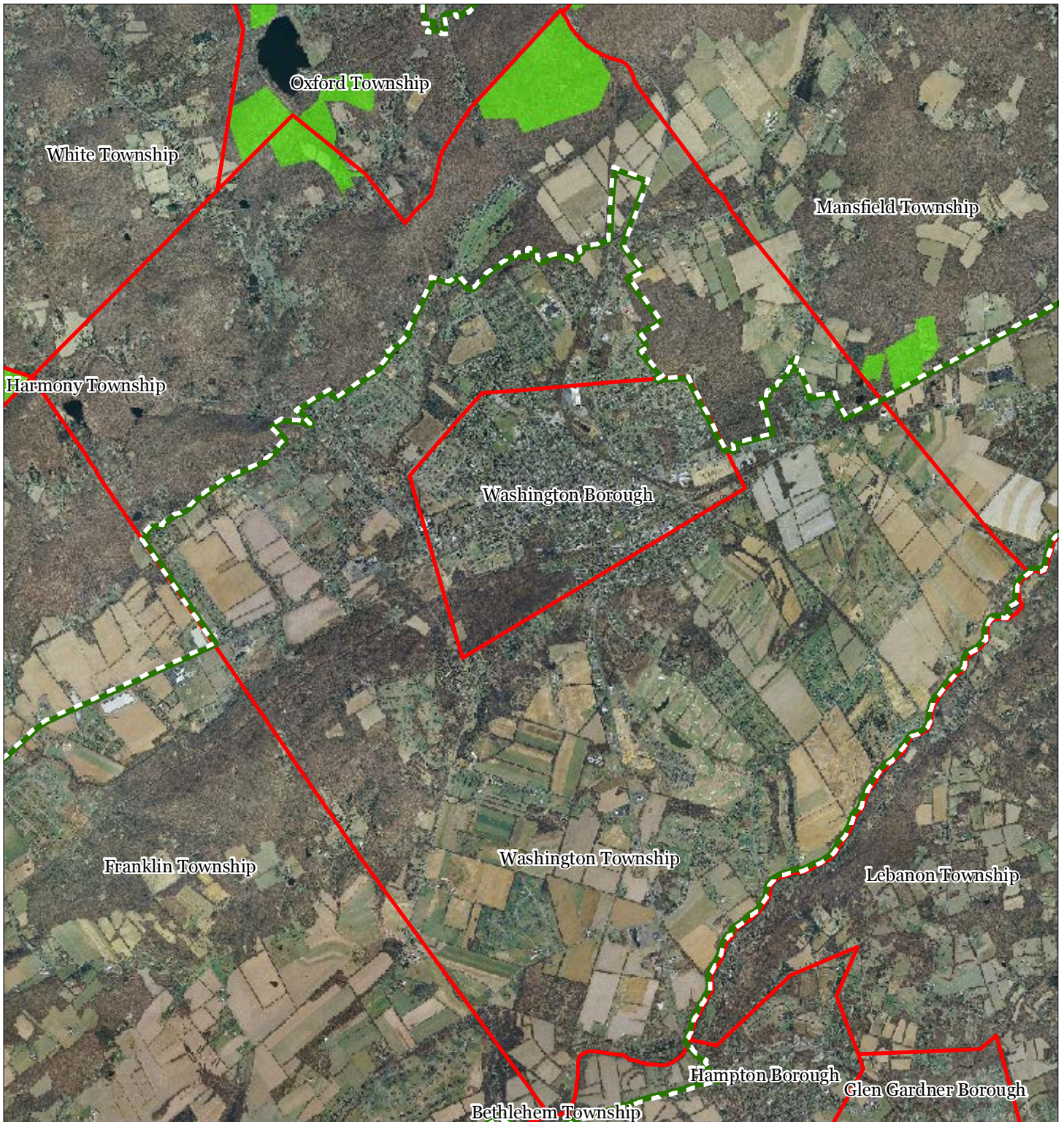
Washington Township






1 inch = 0.77 miles

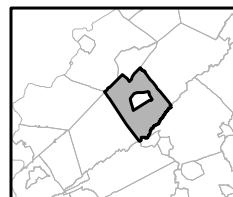
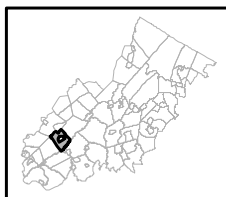


Exhibit CC: Highlands Special Environmental Zone



-  Special Environmental Zones
-  Preservation Area
-  Municipal Boundaries

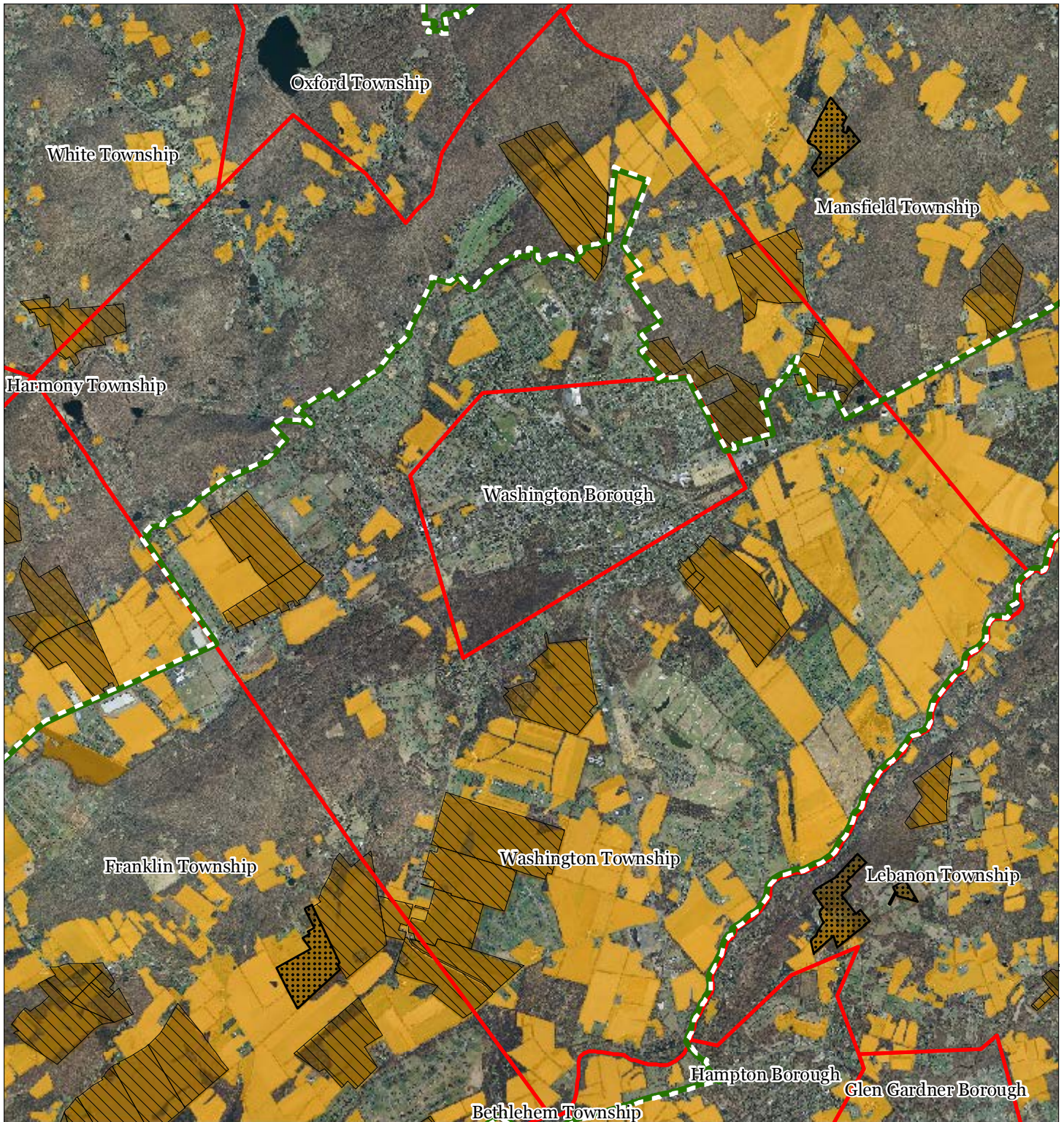
Washington Township



1 inch = 0.77 miles



Exhibit DD: Preserved Farms, SADC Easements, All Agricultural Uses



SADC Easements

-  SADC Final
-  SADC Preserved
-  Preserved Farmland
-  Agriculture Uses
-  Preservation Area
-  Municipal Boundaries

Washington Township

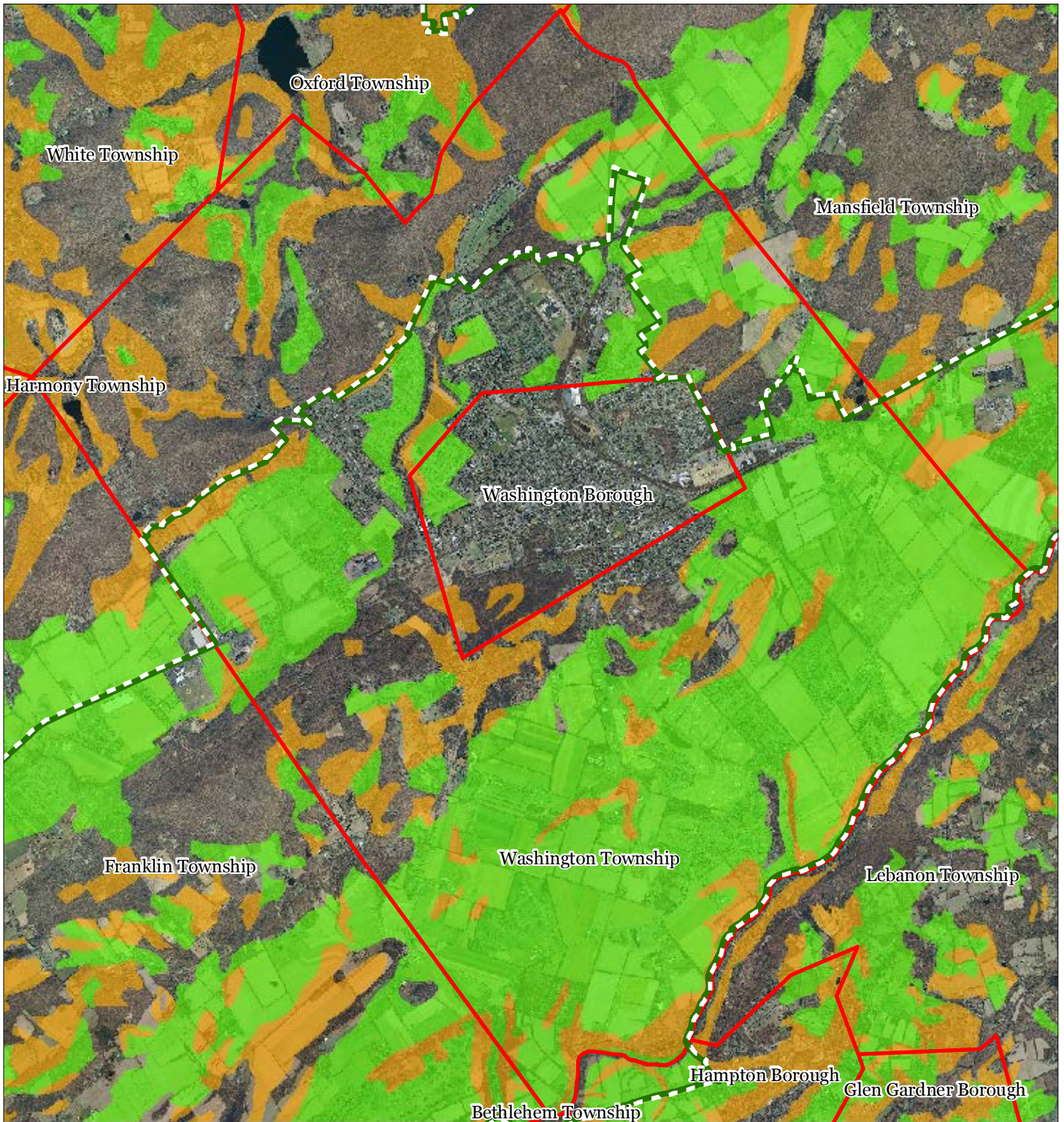


1 inch = 0.77 miles



August 2011

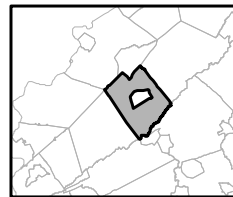
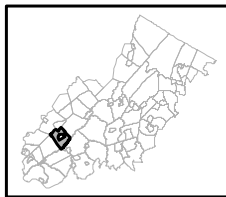
Exhibit EE: Important Farmland Soils



Important Farmland Soils

-  Prime Farmland
-  Farmland of Local Importance
-  Farmland of Statewide Importance
-  Farmland of Unique Importance
-  Preservation Area
-  Municipal Boundaries

Washington Township

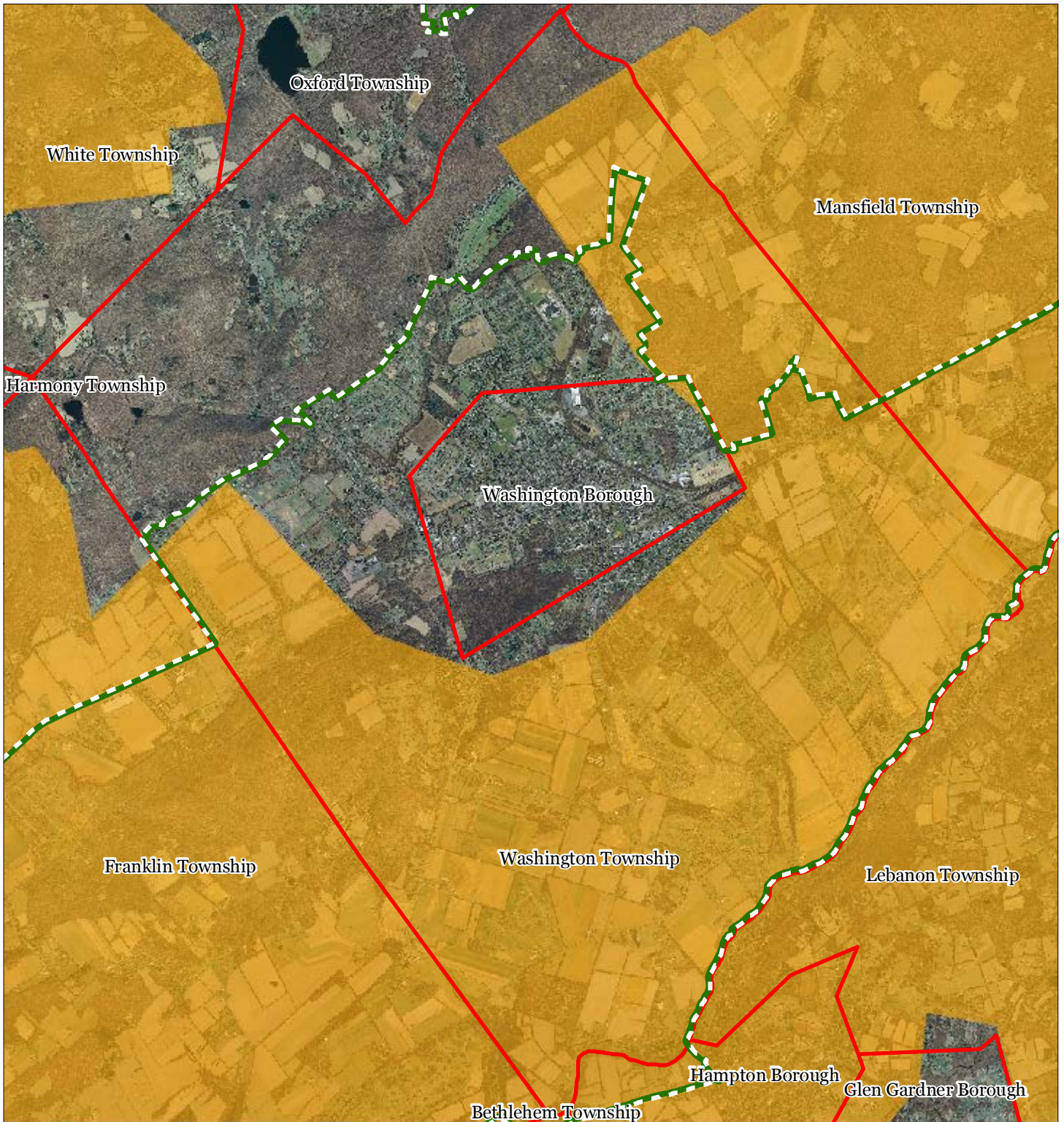





1 inch = 0.77 miles



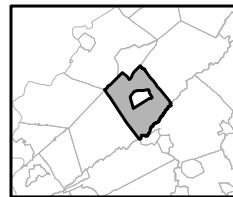
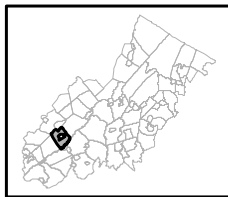
August 2011

Exhibit FF: Agricultural Resource Area



-  Agricultural Resource Area
-  Preservation Area
-  Municipal Boundaries

Washington Township



1 inch = 0.77 miles







August 2011

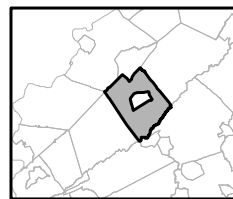
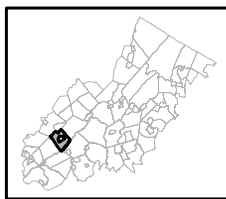
Exhibit GG: Agricultural Priority Area



Agricultural Priority Area

-  Moderate
-  High
-  Preservation Area
-  Municipal Boundaries

Washington Township

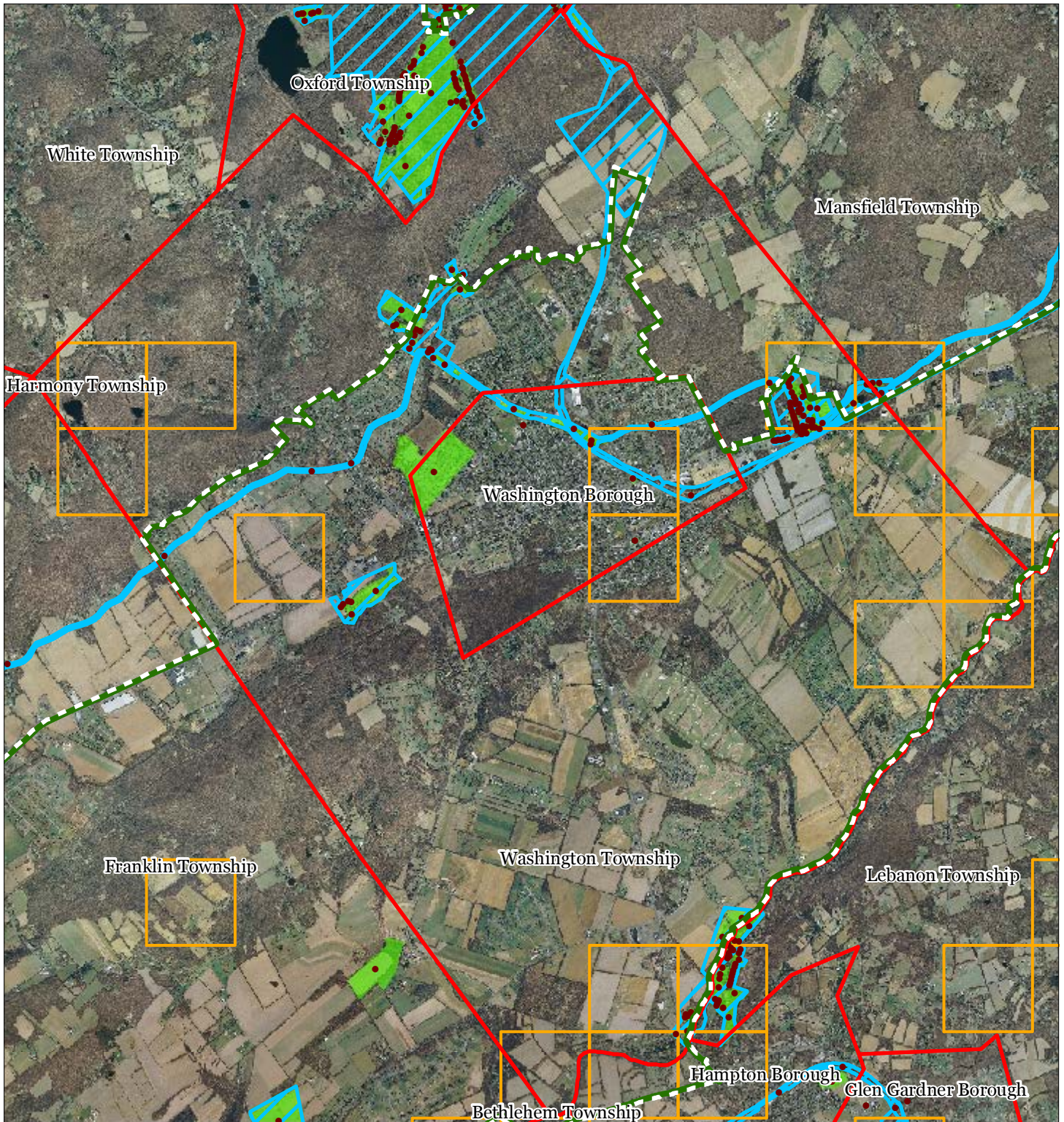


1 inch = 0.77 miles



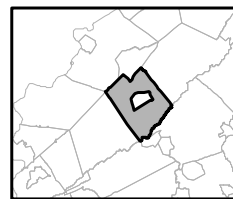
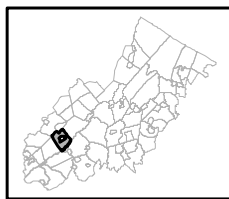
August 2011

Exhibit HH: Historic, Cultural, and Archaeological Resources Inventory



-  Preservation Area
-  Municipal Boundaries
-  Archaeological Grids (1 sqmi)
-  NJ Historic Districts
-  Historic Property Points
-  Historic Property Polygons

Washington Township

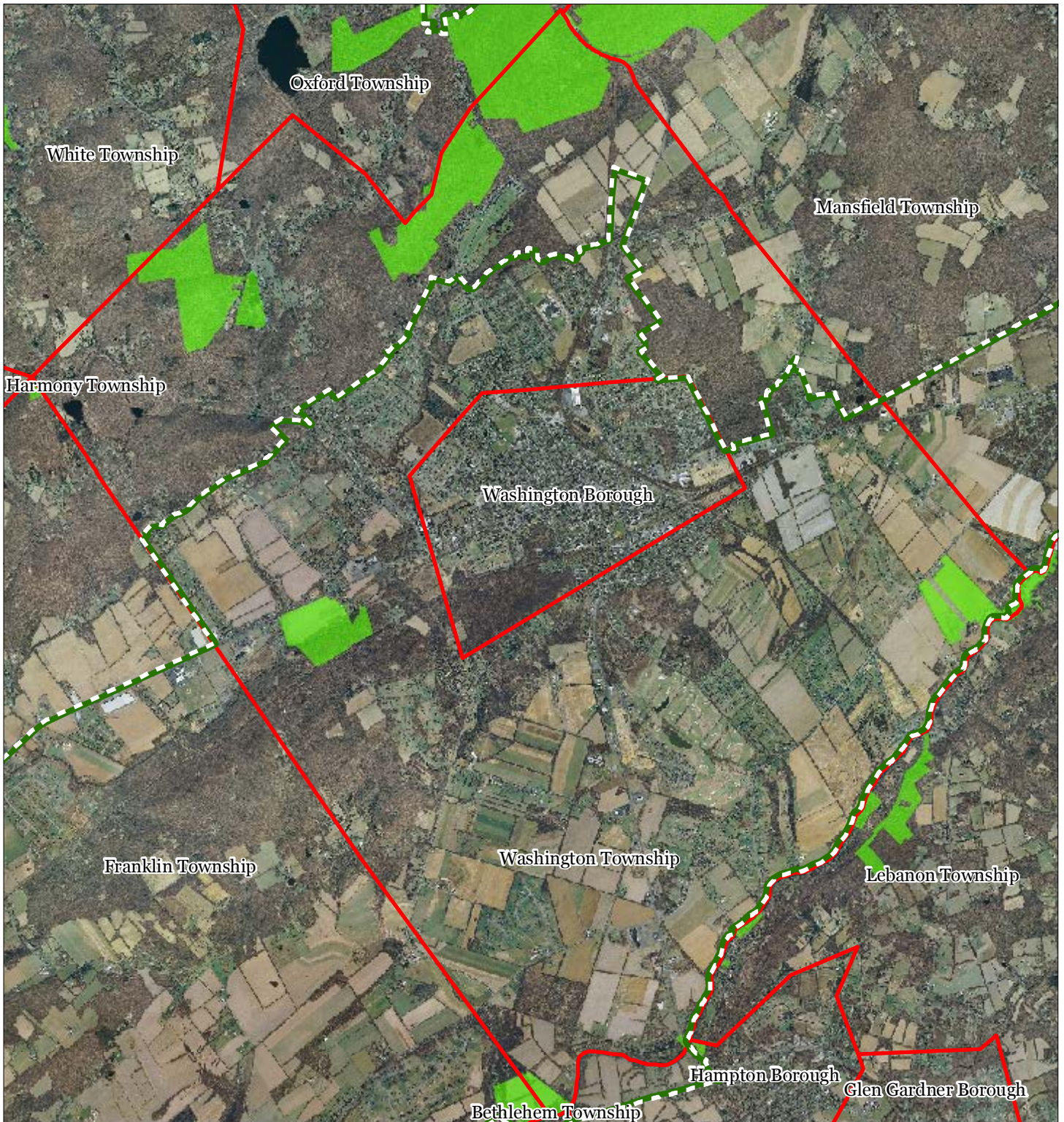





1 inch = 0.77 miles



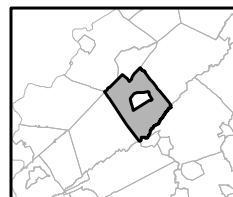
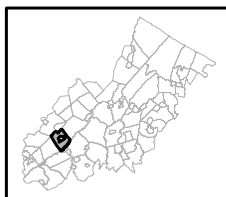
August 2011

Exhibit II: Baseline Scenic Resources Inventory



-  Scenic Resources
-  Municipal Boundaries
-  Preservation Area

Washington Township

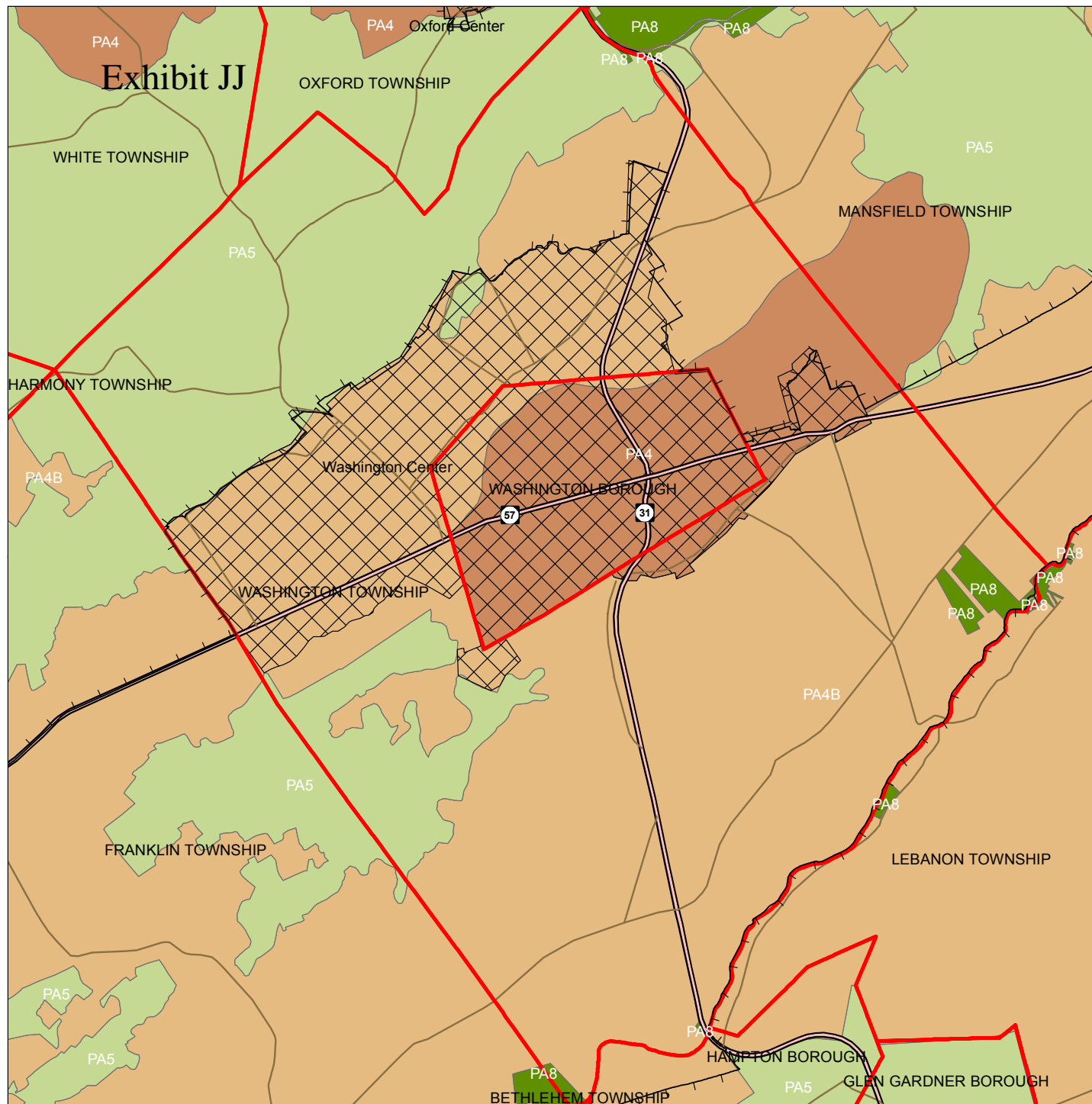


1 inch = 0.77 miles



August 2011

Exhibit JJ: State Planning Areas & Designated Centers



Legend

- Preservation Area
- Municipal Boundaries
- Interstate Highways
- U.S. Routes
- State Routes
- County Routes
- Designated Centers*

State Planning Areas*

- METROPOLITAN (PA1)
- SUBURBAN (PA2)
- FRINGE (PA3)
- RURAL (PA4)
- RURAL ENVIRONMENTALLY SENSITIVE (PA42)
- ENVIRONMENTALLY SENSITIVE (PA5)
- PARK (PA6)
- FEDERAL PARK (PA7)
- STATE PARK (PA8)
- WATER (PA11)
- MILITARY (PA12)

1 inch equals 0.82 miles

* All designated centers expired on 1/7/2008 except Byram (expires 5/19/2010), Stanhope (expires 10/16/2008), and Sparta and Vernon (expire 7/16/2009). Center designation may be redesignated by the State Planning Commission and the Highlands Council. State Planning Areas are from the State Development and Redevelopment Plan.

