



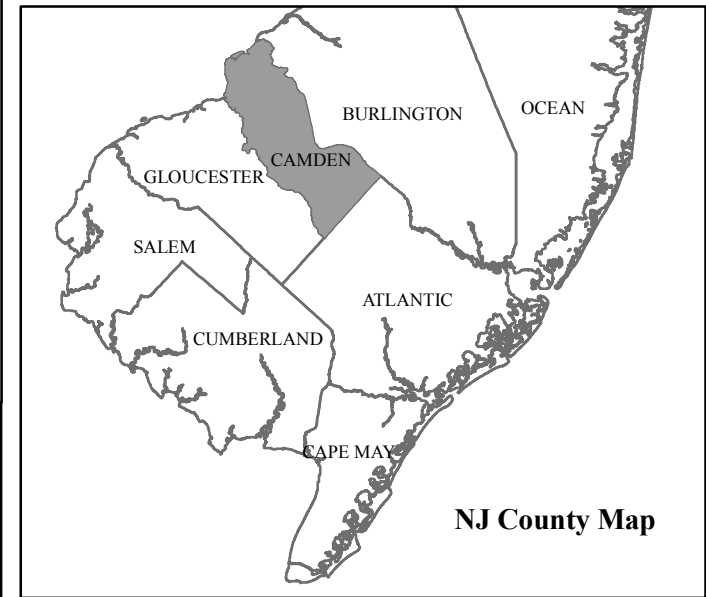



FEMA FLOOD ZONES




-  0.2 % CHANCE
-  A
-  AE
-  X




 NJ Office of Emergency Management
 River Road
 P.O. Box 7068
 West Trenton, NJ 08628


**CAMDEN COUNTY
NEW JERSEY
FEMA DFIRM FLOODPLAINS**

Legend

-  Camden County Boundary
-  New Jersey Municipal Boundaries
-  New Jersey County Boundaries

SOURCES:

1. FEMA DFIRM Floodplain data obtained from the Federal Emergency Management Agency Map Service Center.
2. Other New Jersey political boundary data obtained from the New Jersey Department of Environmental Protection's GIS website.

0 16,000 32,000
 Feet

