



**2015**

**FATAL MOTOR VEHICLE CRASH  
COMPARATIVE DATA REPORT FOR THE STATE OF NEW JERSEY**



COMPILED BY THE  
NEW JERSEY STATE POLICE  
FATAL ACCIDENT INVESTIGATION UNIT





## State of New Jersey

DEPARTMENT OF LAW AND PUBLIC SAFETY

DIVISION OF STATE POLICE

POST OFFICE BOX 7068

WEST TRENTON, NJ08628-0068

(609) 882-2000

CHRIS CHRISTIE  
*Governor*

KIM GUADAGNO  
*Lt. Governor*

CHRISTOPHER S. PORRINO  
*Attorney General*

COLONEL JOSEPH R. FUENTES  
*Superintendent*

Dear Reader:

As throughout the nation in 2015, New Jersey saw an increase in fatal motor vehicle crashes. Nationwide, the preliminary data indicate that motor vehicle fatalities increased to an eight year high. In 2015, New Jersey recorded 522 fatal collisions that resulted in 562 deaths. This is a decrease of one fatal collision, but an increase of six deaths which equates to 1.54 motor vehicle fatalities per day. The law enforcement community and certain non-profit organizations will remain committed in their respective traffic and public safety efforts. Through enforcement and education of the motoring public, we will continue to work towards the reduction of motor vehicle fatalities on our roadways.

As traffic related deaths continue to be the leading cause of death in New Jersey and the nation, we must continue our efforts in traffic safety awareness. In 2015, the recorded nationwide death toll on our roadways was approximately 35,200 fatalities. This is an approximate increase of 7.7% from 2014. It is encouraging to see though that in New Jersey intoxicated drivers involved in fatal crashes is at a 20 year low.

On the following pages, you will find statistics concerning this past calendar year's fatal motor vehicle crashes. The information was compiled by the Fatal Accident Investigation Unit within the Division of State Police. This report constitutes a detailed look at the causes and results of fatal crashes throughout the state during 2015. With the continued efforts and cooperation of the public, and federal, state and local agencies, I am convinced that our traffic safety records will continue to improve in the years ahead.

Sincerely,

Joseph R. Fuentes  
Colonel  
Superintendent



*"An Internationally Accredited Agency"*

*New Jersey Is An Equal Opportunity Employer  
Printed on Recycled Paper and Recyclable*



# TABLE OF CONTENTS

## STATISTICAL SUMMARY

2015 Quick Facts . . . . .	1
2015 Motor Vehicle Fatal Crashes and Fatalities with a Comparison of the 1996-2015 Crashes and Fatalities . . . . .	2
Crash Victim Classification by Month . . . . .	3
Crashes and Fatalities by Month of Occurrence . . . . .	3
Crash Victim Classification by County . . . . .	4
Crashes by County of Occurrence and Roadway Classification . . . . .	5
Fatalities and Injuries According to Crash Type Classification . . . . .	6
Hours of Occurrence . . . . .	7
Weather Conditions . . . . .	7
Day of Occurrence . . . . .	8
Age of Driver Victims . . . . .	8
Age of Pedestrian Victims . . . . .	8
Sex of Pedestrians . . . . .	9
Condition of All Drivers . . . . .	9
Alcohol Factor . . . . .	10
Victim Alcohol Factor, 2011-2015 Comparison . . . . .	11
Victim Alcohol Factors for the Year 2015 . . . . .	11
Alcohol Involvement of Deceased Drivers Related to Manner of Collision . . . . .	12
Manner of Collision . . . . .	12
Type of Vehicles Involved (Including Parked) . . . . .	13
Character of Road . . . . .	14
Road Designation . . . . .	14
Age of Drivers . . . . .	15
Sex of Drivers . . . . .	15
What Drivers Were Doing . . . . .	16
What Pedestrians Were Doing . . . . .	16
Contributing Circumstances . . . . .	17

## SPECIFIC AREAS OF CONCERN

Interstate Highway Fatalities . . . . .	19
Pedalcycle Crashes . . . . .	20
Motorcycle Crashes . . . . .	21
Tractor-Trailer Crashes . . . . .	22
Restraint Usage . . . . .	23
17 - 20 Age Group . . . . .	24
Fatal Crashes and Persons Killed for Selected Holiday Periods . . . . .	25
Ten Year Experience . . . . .	26
Fatal Crash Investigation Summary by Troop . . . . .	27
Fatal Crashes by County, Municipality, Date, Time and Location . . . . .	30
Map - Fatalities by County . . . . .	39

# QUICK FACTS

- Nationwide, the fatality rate remained near a historic low of 1.12 fatalities per hundred million vehicle miles traveled.
- Nationwide preliminary statistics indicate there were 35,200 people killed.
- In New Jersey, there were 522 fatal crashes with 562 people killed.
- There was a decrease of 1 fatal crash and an increase of 6 fatalities from 2014 to 2015.
- Of the fatalities, 25.3 % had consumed alcohol to some extent.
- Of all drivers, 9.4 % were legally intoxicated.
- An average of 1.54 persons were killed every day.
- There were 50 fatal crashes involving 51 motorcycles.
- Pedalcyclists accounted for 17 fatal crashes.
- The pedestrian death toll was 173.
- There were a total of 32 hit and run fatal crashes involving 49 vehicles. The victims were comprised of 2 drivers, 2 passengers, 23 pedestrians and 5 pedalcyclists.
- Of the 769 drivers listed, 33 New Jersey drivers and 5 out-of-state drivers were suspended. There were 6 drivers without valid licenses.
- There are 39,065 miles of public open roads in the state of New Jersey, indicating one death for every 69.5 miles.
- Straight roads were involved in 62.1 % of all fatal crashes.
- Of all fatal crashes, 81.4 % occurred during clear weather conditions.
- Of the known drivers involved in fatal crashes, 73.2 % were males.
- Of the vehicles involved in fatal crashes, 50.6 % involved passenger cars.
- There were 34 tractor-trailers involved in 29 fatal crashes which resulted in 29 fatalities.

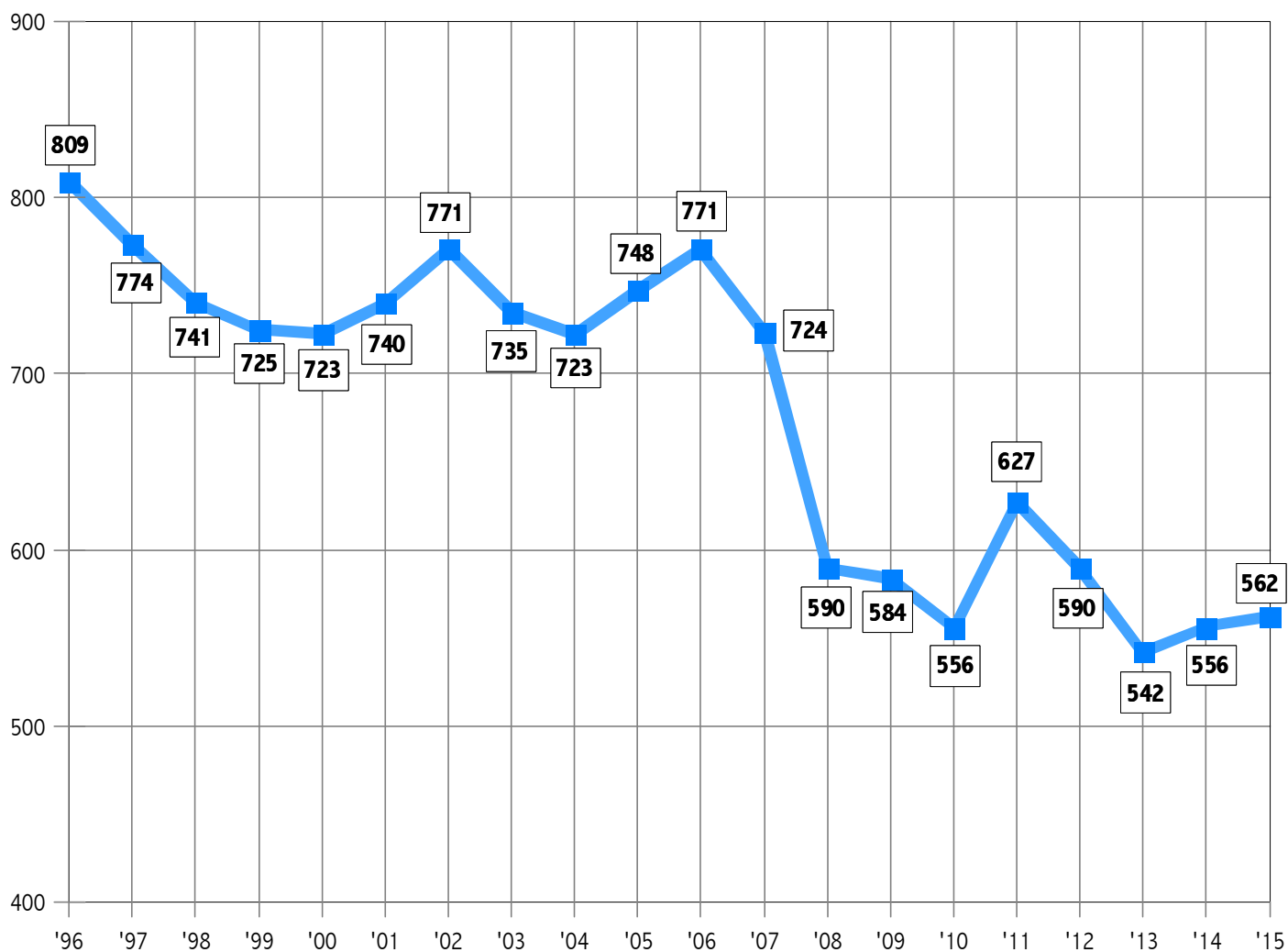
# SUBJECT

Statistical Summary of 2015 Motor Vehicle Fatal Crashes and Fatalities with a Comparison of the 2011-2015 Crashes and Fatalities.

Statistics	2011	2012	2013	2014	2015
Fatal Crashes	586	553	508	523	522
Fatalities	627	590	542	556	562

## TREND IN FATALITIES

20 Year Trend



## VICTIM CLASSIFICATION BY MONTH - 2015

Month	Driver	Passenger	Pedalcyclist	Pedestrian	Totals
January	21	6	0	14	41
February	15	10	0	12	37
March	14	6	2	18	40
April	17	4	1	8	30
May	31	9	0	10	50
June	32	6	2	15	55
July	21	11	2	12	46
August	25	7	2	11	45
September	28	9	6	14	57
October	23	8	1	13	45
November	24	8	1	20	53
December	25	12	0	26	63
<b>Totals</b>	<b>276</b>	<b>96</b>	<b>17</b>	<b>173</b>	<b>562</b>

## CRASHES AND FATALITIES BY MONTH OF OCCURRENCE

Month	Crashes					Fatalities				
	2011	2012	2013	2014	2015	2011	2012	2013	2014	2015
January	36	49	40	39	39	36	52	42	39	41
February	38	37	21	31	36	45	40	21	31	37
March	44	43	55	46	38	47	45	57	48	40
April	51	43	29	41	29	57	44	32	43	30
May	53	41	44	45	44	57	44	46	50	50
June	48	47	49	46	54	49	48	52	52	55
July	55	55	38	43	41	60	58	41	50	46
August	41	42	52	51	40	47	45	60	57	45
September	47	50	42	46	51	50	54	43	48	57
October	63	48	39	38	42	66	54	42	39	45
November	52	52	50	42	49	53	56	52	44	53
December	58	46	49	55	59	60	50	54	55	63
<b>TOTAL</b>	<b>586</b>	<b>553</b>	<b>508</b>	<b>523</b>	<b>522</b>	<b>627</b>	<b>590</b>	<b>542</b>	<b>556</b>	<b>562</b>

## CRASH VICTIM CLASSIFICATION BY COUNTY

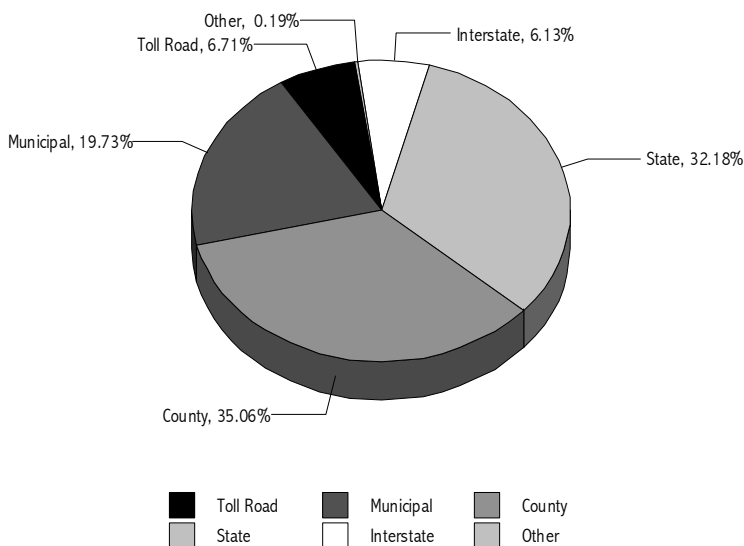
County	Victim Classification					
	Crashes	Killed	Driver	Passenger	Pedestrian	Pedalcyclist
Atlantic	26	29	13	6	10	0
Bergen	29	30	12	2	12	4
Burlington	43	48	23	11	13	1
Camden	32	35	25	5	5	0
Cape May	12	12	7	0	4	1
Cumberland	25	29	22	2	4	1
Essex	38	40	11	3	26	0
Gloucester	21	23	12	6	5	0
Hudson	25	27	8	2	17	0
Hunterdon	8	9	6	1	2	0
Mercer	18	19	7	6	4	2
Middlesex	38	41	16	12	12	1
Monmouth	45	47	23	8	16	0
Morris	21	23	12	4	6	1
Ocean	38	38	21	4	11	2
Passaic	28	32	15	7	8	2
Salem	11	11	7	2	2	0
Somerset	18	22	9	8	4	1
Sussex	10	10	9	0	1	0
Union	28	29	12	5	11	1
Warren	8	8	6	2	0	0
<b>TOTAL</b>	<b>522</b>	<b>562</b>	<b>276</b>	<b>96</b>	<b>173</b>	<b>17</b>

## CRASHES BY COUNTY OF OCCURRENCE AND ROADWAY CLASSIFICATION

County	Interstate	State	County	Municipal	Toll Roads	Other	TOTALS
Atlantic	0	10	7	3	6	0	26
Bergen	2	4	8	13	2	0	29
Burlington	3	15	15	6	4	0	43
Camden	1	14	13	3	1	0	32
Cape May	0	8	3	1	0	0	12
Cumberland	0	7	16	2	0	0	25
Essex	2	4	15	16	1	0	38
Gloucester	2	10	5	3	1	0	21
Hudson	0	7	5	10	3	0	25
Hunterdon	2	2	2	2	0	0	8
Mercer	2	5	6	5	0	0	18
Middlesex	1	11	12	6	8	0	38
Monmouth	3	25	10	3	4	0	45
Morris	5	5	6	5	0	0	21
Ocean	0	7	26	3	2	0	38
Passaic	1	9	11	7	0	0	28
Salem	0	5	4	1	1	0	11
Somerset	3	5	7	3	0	0	18
Sussex	0	3	4	3	0	0	10
Union	3	10	4	8	2	1	28
Warren	2	2	4	0	0	0	8
<b>TOTAL</b>	<b>32</b>	<b>168</b>	<b>183</b>	<b>103</b>	<b>35</b>	<b>1</b>	<b>522</b>

NOTE: US roadways are included in the State Highway column. Other roadways include State, County and Municipal Parks and Institutions and US Government Property.

### Breakdown in Percentages of 522 Crashes during 2015





## FATALITIES AND INJURIES ACCORDING TO CRASH TYPE CLASSIFICATION

Type	Total Crashes					Total Fatalities					Total Injured				
	2011	2012	2013	2014	2015	2011	2012	2013	2014	2015	2011	2012	2013	2014	2015
Pedestrian	140	155	128	167	170	140	158	128	169	177	24	26	18	34	46
Other Motor Vehicle	210	182	186	183	158	230	199	200	200	177	333	253	279	256	246
Railroad Train	3	0	1	0	1	3	0	2	0	1	2	0	0	0	4
Parked Vehicle	11	14	5	7	11	12	15	5	8	13	6	12	4	1	9
Pedalcycle	17	14	14	11	18	17	14	14	11	18	4	0	2	0	5
Animal	0	1	3	3	2	0	1	3	3	2	0	0	2	0	1
Fixed/Other Object	165	152	139	135	137	182	164	155	148	147	126	75	61	46	45
Non-Collision	34	28	29	14	23	37	31	31	14	25	21	14	27	8	17
Other	6	7	3	3	2	6	8	4	3	2	1	2	0	0	1
<b>TOTAL</b>	<b>586</b>	<b>553</b>	<b>508</b>	<b>523</b>	<b>522</b>	<b>627</b>	<b>590</b>	<b>542</b>	<b>556</b>	<b>562</b>	<b>517</b>	<b>382</b>	<b>393</b>	<b>345</b>	<b>374</b>

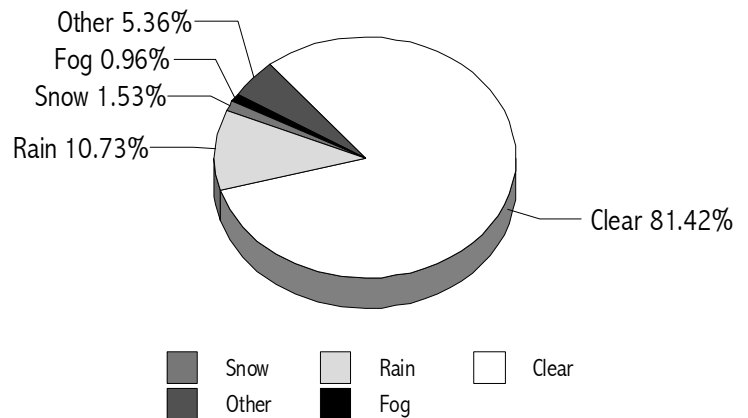
In 2015 there were 522 fatal crashes in which 562 persons were killed and 374 persons injured.

## HOURS OF OCCURRENCE

Time Of Occurrence	2011	2012	2013	2014	2015
12:00 to 12:59 a.m.	18	18	17	17	24
1:00 to 1:59 a.m.	31	22	16	27	22
2:00 to 2:59 a.m.	31	20	13	19	12
3:00 to 3:59 a.m.	22	20	16	20	14
4:00 to 4:59 a.m.	14	12	18	14	9
5:00 to 5:59 a.m.	16	18	9	18	10
6:00 to 6:59 a.m.	17	24	25	20	24
7:00 to 7:59 a.m.	13	17	18	14	17
8:00 to 8:59 a.m.	19	13	12	16	17
9:00 to 9:59 a.m.	20	14	21	16	23
10:00 to 10:59 a.m.	22	20	20	12	21
11:00 to 11:59 a.m.	27	18	11	15	16
12:00 to 12:59 p.m.	23	14	22	25	18
1:00 to 1:59 p.m.	28	23	25	21	23
2:00 to 2:59 p.m.	22	26	20	30	15
3:00 to 3:59 p.m.	25	24	33	27	32
4:00 to 4:59 p.m.	30	31	26	26	25
5:00 to 5:59 p.m.	27	38	35	23	30
6:00 to 6:59 p.m.	39	32	20	33	22
7:00 to 7:59 p.m.	26	34	29	31	37
8:00 to 8:59 p.m.	30	31	26	27	34
9:00 to 9:59 p.m.	28	33	28	24	31
10:00 to 10:59 p.m.	28	19	30	26	25
11:00 to 11:59 p.m.	30	32	18	22	21
<b>TOTAL</b>	<b>586</b>	<b>553</b>	<b>508</b>	<b>523</b>	<b>522</b>

## WEATHER CONDITIONS

Clear	425
Rain	56
Snow	8
Fog	5
Other	28
<b>Total</b>	<b>522</b>



## DAY OF OCCURRENCE

Day of Occurrence	2011	2012	2013	2014	2015
Sunday	101	83	74	82	73
Monday	79	75	65	66	56
Tuesday	87	68	65	69	63
Wednesday	62	86	66	67	87
Thursday	75	63	70	77	72
Friday	78	89	85	68	79
Saturday	104	89	83	94	92
<b>TOTAL</b>	<b>586</b>	<b>553</b>	<b>508</b>	<b>523</b>	<b>522</b>

## AGE OF DRIVER VICTIMS

Age Of Driver	Number Killed				
	2011	2012	2013	2014	2015
16 and under	2	1	1	0	0
Age 17	4	2	1	3	4
18 - 20	24	21	15	20	14
21 - 24	46	42	28	26	35
25 - 29	43	35	35	31	35
30 - 39	52	45	44	39	33
40 - 49	57	36	39	41	37
50 - 64	70	70	58	75	59
65 and older	64	57	83	60	59
<b>TOTAL</b>	<b>362</b>	<b>309</b>	<b>304</b>	<b>295</b>	<b>276</b>

## AGE OF PEDESTRIAN VICTIMS

Age Of Pedestrian	Number Killed				
	2011	2012	2013	2014	2015
0 - 4	1	1	3	2	3
5 - 9	2	2	1	1	1
10 - 14	4	3	1	4	1
15 - 19	3	7	4	6	7
20 - 24	7	12	15	15	8
25 - 44	41	42	27	41	46
45 - 64	54	54	46	60	63
65 - 74	12	21	14	19	24
75 and older	19	20	21	22	20
Unknown	0	1	0	0	0
<b>TOTAL</b>	<b>143</b>	<b>163</b>	<b>132</b>	<b>170</b>	<b>173</b>

## SEX OF PEDESTRIANS

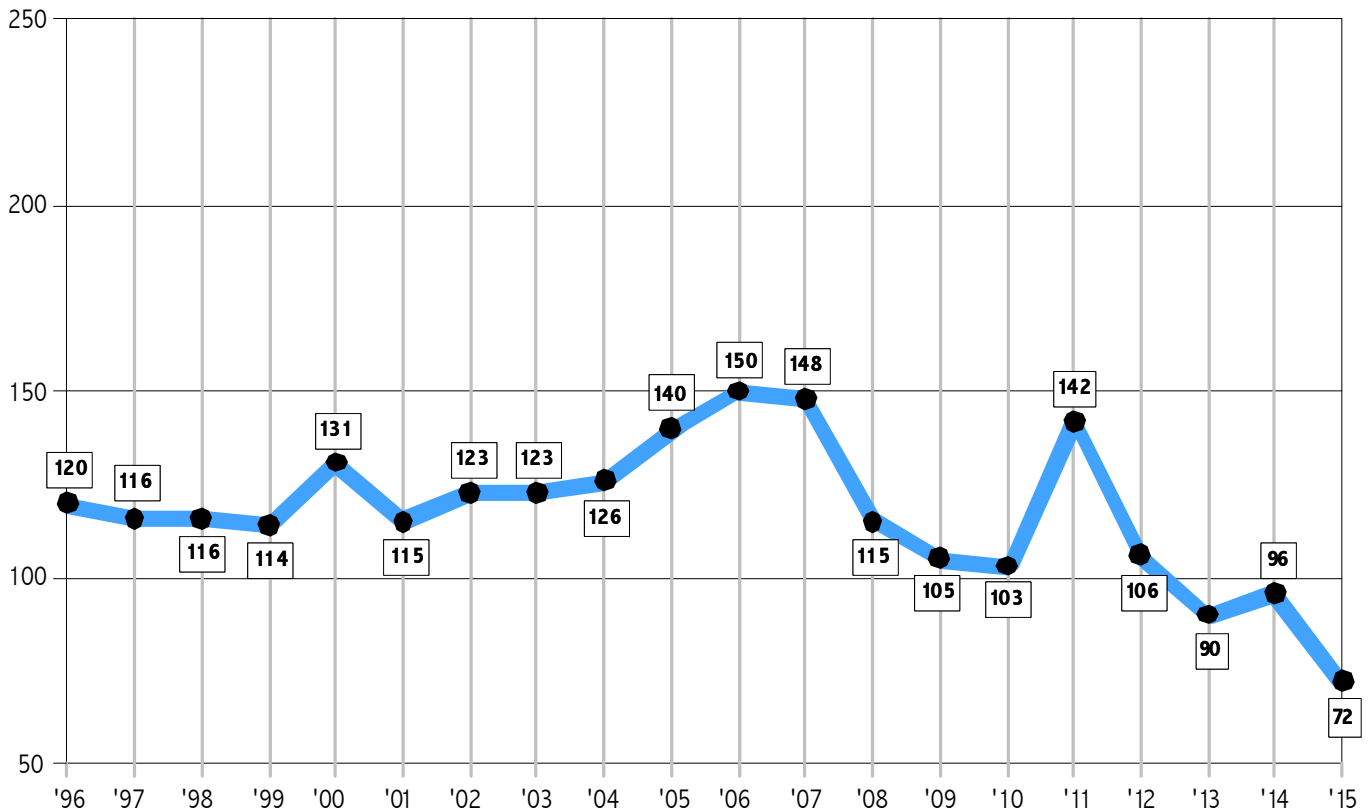
Sex	2011	2012	2013	2014	2015
Male	93	117	93	109	117
Female	50	46	39	61	56
<b>TOTAL</b>	<b>143</b>	<b>163</b>	<b>132</b>	<b>170</b>	<b>173</b>

## CONDITION OF ALL DRIVERS

Condition	Drivers
Unknown	29
Apparently Normal	569
Alcohol Use	59
Drug Use (Illicit)	50
Medication	20
Alcohol & Drug/Medication Use	31
Physical Handicaps	1
Illness	6
Fatigue	0
Fell Asleep	4
Other	0
<b>TOTAL</b>	<b>769</b>

# 20 YEAR TREND

Intoxicated Drivers Involved in Fatal Crashes



## ALCOHOL FACTOR

There were 562 fatalities during 2015. Of the fatalities, 276 were drivers, 96 were passengers, 173 were pedestrians and 17 were pedalcyclists. Of this total, 448 were tested for alcohol and 114 were not tested. Of the 448 tested, 142 were positive for alcohol in varying degrees and 306 were negative. This indicates that 31.7 % of the fatalities tested were positive for alcohol and 68.3 % were negative. 62 drivers, 14 passengers, 43 pedestrians and 2 pedalcyclists tested positive for drugs.

In 118 of the 522 crashes, Driving While Intoxicated (alcohol and/or drugs) was listed as a contributing factor. There were 132 people killed as a result of these 118 crashes.

### 1.) DRIVERS:

**Deceased:** There were a total of 276 drivers killed of which 225 were tested for alcohol. Of those tested, 64 were positive and 161 were negative, indicating 28.4 % had consumed an alcoholic beverage. Of the 64 imbibing drivers, 51 or 79.7 % had an alcohol level of .08 % or higher.

**Surviving:** There were a total of 493 surviving drivers of which 132 were tested for alcohol. Of those tested, 26 were positive and 106 were negative, indicating 19.7 % had consumed an alcoholic beverage. Of the 26 imbibing drivers, 21 or 80.8 % had an alcohol level of .08 % or higher.

2.) **Passengers:** There were a total of 96 passengers killed of which 62 were tested for alcohol. Of those tested, 21 were positive and 41 were negative, indicating 33.9 % had consumed an alcoholic beverage.

3.) **Pedestrians:** There were a total of 173 pedestrians killed of which 151 were tested for alcohol. Of those tested, 53 were positive and 98 were negative, indicating 35.1 % had consumed an alcoholic beverage.

4.) **Pedalcyclists:** There were a total of 17 pedalcyclists killed of which 10 were tested for alcohol. Of those tested, 4 were positive and 6 were negative, indicating 40.0 % had consumed an alcoholic beverage.

### SURVIVING DRIVER ALCOHOL FACTORS

	.01% - .03%	.04% - .07%	.08% - .10%	.11% & over	Negative	No test	Total
<b>Drivers</b>	2	3	3	18	106	360	<b>492</b>

### EVALUATION:

2015 showed a 18.4 % decrease in alcohol-related fatalities. The number of fatal accident victims with blood alcohol readings above the legal limit decreased from 141 in 2014 to 108 in 2015, a decrease of 23.4 %. Deceased drivers with alcohol involvement showed a 29.7 % decrease when compared to 2014.

### ALCOHOL & DRUG USE:

8 surviving drivers, 23 deceased drivers, 6 passengers, 21 pedestrians and 1 pedalcyclists tested positive for alcohol and drugs (Illicit & Medication).

19 surviving drivers, 39 deceased drivers, 8 passengers, 22 pedestrians and 1 pedalcyclists tested positive for drugs (Illicit & Medication) alone.

**VICTIM ALCOHOL FACTOR 2011 - 2015 COMPARISON**

	<b>.01 % - .03 %</b>					<b>.04 % - .07 %</b>					<b>.08 % - .10 %</b>									
	2011	2012	2013	2014	2015	2011	2012	2013	2014	2015	2011	2012	2013	2014	2015					
<b>Drivers</b>	8	14	12	13	8	9	7	4	5	5	13	9	5	9	9					
<b>Passengers</b>	5	1	3	0	7	3	3	4	1	3	2	1	1	1	2					
<b>Pedestrians</b>	8	7	4	9	2	3	1	1	4	8	3	2	3	3	3					
<b>Pedalcyclists</b>	0	0	0	1	1	1	0	1	0	0	0	0	1	0	0					
<b>TOTAL</b>	<b>21</b>	<b>22</b>	<b>19</b>	<b>23</b>	<b>18</b>	<b>16</b>	<b>11</b>	<b>10</b>	<b>10</b>	<b>16</b>	<b>18</b>	<b>12</b>	<b>10</b>	<b>13</b>	<b>14</b>					
	<b>.11 % and Over</b>					<b>Negative</b>					<b>No Test</b>					<b>TOTAL</b>				
	2011	2012	2013	2014	2015	2011	2012	2013	2014	2015	2011	2012	2013	2014	2015	2011	2012	2013	2014	2015
<b>Drivers</b>	91	68	63	64	42	205	173	175	158	161	36	38	45	46	51	362	309	304	295	276
<b>Passengers</b>	9	20	6	14	9	47	41	52	41	41	39	38	26	23	34	105	104	92	80	96
<b>Pedestrians</b>	37	35	33	47	40	80	95	71	75	98	12	23	20	32	22	143	163	132	170	173
<b>Pedalcyclists</b>	3	1	2	3	3	9	10	8	7	6	4	3	2	0	7	17	14	14	11	17
<b>TOTAL</b>	<b>140</b>	<b>124</b>	<b>104</b>	<b>128</b>	<b>94</b>	<b>341</b>	<b>319</b>	<b>306</b>	<b>281</b>	<b>306</b>	<b>91</b>	<b>102</b>	<b>93</b>	<b>101</b>	<b>114</b>	<b>627</b>	<b>590</b>	<b>542</b>	<b>556</b>	<b>562</b>

There were 121 victims that tested positive for drugs.

**VICTIM ALCOHOL FACTORS FOR THE YEAR 2015**

	<b>.01% - .03%</b>	<b>.04% - .07%</b>	<b>.08% - .10%</b>	<b>.11% &amp; over</b>	<b>Negative</b>	<b>No Test</b>	<b>TOTAL</b>
<b>Drivers</b>	8	5	9	42	161	51	<b>276</b>
<b>Passengers</b>	7	3	2	9	41	34	<b>96</b>
<b>Pedestrians</b>	2	8	3	40	98	22	<b>173</b>
<b>Pedalcyclists</b>	1	0	0	3	6	7	<b>17</b>
<b>TOTAL</b>	<b>18</b>	<b>16</b>	<b>14</b>	<b>94</b>	<b>306</b>	<b>114</b>	<b>562</b>

**LEGEND** **NEGATIVE:** Tested and found to be negative.

**NO TEST:** Because of delayed death, age factor, contamination of samples, and the failure on the part of some investigative agencies and medical examiners to cause a test to be performed on victims.

**NOTE:** 62 drivers, 14 passengers, 43 pedestrians and 2 pedalcyclists tested positive for drugs.

## ALCOHOL INVOLVEMENT OF DECEASED DRIVERS RELATED TO MANNER OF COLLISION

Manner of Collision	.01 - .07 %	.08 % and above	Alcohol & Drugs	Drugs Alone
Right Angle	1	2	2	5
Same Direction - Rear End	1	2	3	2
Opposite Direction - Head On/Angular	1	6	4	6
Opposite Direction - Left/U-Turn	4	0	0	2
Fixed Object	6	33	11	15
Pedestrian	0	0	0	1
Railroad Train	0	0	0	0
Pedalcycle	0	0	0	0
Struck Parked Vehicle	0	0	0	5
Overtuned	0	6	3	0
Other Object	0	0	0	0
Sideswipe	0	2	0	2
Encroachment	0	0	0	0
Animal	0	0	0	1
Backing	0	0	0	0
<b>TOTAL</b>	<b>13</b>	<b>51</b>	<b>23</b>	<b>39</b>

NOTE: Drivers that test positive for both alcohol and drug use are counted in both the appropriate BAC column and in the Alcohol / Drugs column.

## MANNER OF COLLISION

Manner of Collision - All Crashes	2011	2012	2013	2014	2015
Angle	59	56	50	39	44
Same Direction - Rear End	47	33	38	54	24
Opposite Direction - Head On/Angular	58	56	55	52	56
Opposite Direction - Left/U-Turn	28	22	23	21	20
Fixed Object	162	151	138	134	135
Pedestrian	140	155	128	167	170
Other*	40	37	27	25	37
Sideswipe	18	15	20	17	13
Overtuned	34	28	29	14	23
<b>TOTAL</b>	<b>586</b>	<b>553</b>	<b>508</b>	<b>523</b>	<b>522</b>

\* Other categories include - Struck Parked Vehicle, Backing, Encroachment, Animal, Pedalcycle, Other Object and Railroad Train.

## TYPE OF VEHICLES INVOLVED (Including Parked)

	Fatal Crashes				
	2011	2012	2013	2014	2015
Passenger Vehicle	493	433	426	397	413
Recreation Vehicle	0	0	0	0	0
Taxicab / Limo	11	6	9	3	4
Motorcycle	97	81	57	62	51
Moped	0	0	0	1	1
Pickup	58	69	59	57	58
Sport Utility Vehicle	154	149	112	144	139
Van	5	9	6	4	6
Fire / Rescue	1	0	0	0	0
Police Vehicle	4	1	1	4	7
Ambulance	1	2	0	1	3
Bus	7	9	7	8	3
School Bus	2	4	6	6	4
Single Unit 2-Axle	19	15	21	24	24
Single Unit 3-Axle	14	17	18	13	16
Truck / Trailer	2	4	4	1	0
Truck (Bobtail)	1	2	0	1	0
Semi-Trailer (Tractor-Trailer)	30	29	31	55	34
Doubles	1	0	0	0	0
Triples	0	0	0	0	0
Heavy Truck	3	0	1	0	1
Other	48	44	32	48	53
<b>TOTAL</b>	<b>951</b>	<b>874</b>	<b>790</b>	<b>829</b>	<b>817</b>



## CHARACTER OF ROAD

Road Character	Fatal Crashes				
	2011	2012	2013	2014	2015
Straight and Level	281	269	262	295	279
Straight and Grade	57	45	34	45	39
Straight at Hillcrest	9	9	7	3	6
Curve and Level	74	55	68	55	59
Curve and Grade	53	56	35	38	32
Curve at Hillcrest	3	5	3	3	3
Intersection	109	114	99	84	104
Other	0	0	0	0	0
<b>TOTAL</b>	<b>586</b>	<b>553</b>	<b>508</b>	<b>523</b>	<b>522</b>

## ROAD DESIGNATION

Road Designation	Fatal Crashes				
	2011	2012	2013	2014	2015
Interstate	45	38	39	36	32
State	192	199	174	191	168
County	178	162	166	162	183
Municipal	113	100	99	86	103
Toll Roads	57	52	30	48	35
Other	1	2	0	0	1
<b>TOTAL</b>	<b>586</b>	<b>553</b>	<b>508</b>	<b>523</b>	<b>522</b>

NOTE: US roadways are included in the State Highway column. \*Other roadways include State, County and Municipal Parks and Institutions and US Government Property.

## AGE OF DRIVERS

Age of Driver	Fatal Crashes				
	2011	2012	2013	2014	2015
16 and under	2	4	2	0	1
Age 17	17	10	10	7	14
18 - 20	62	54	36	51	44
21 - 24	87	84	67	66	85
25 - 29	101	87	79	87	96
30 - 39	131	148	121	133	109
40 - 49	149	136	124	113	116
50 - 64	189	171	147	198	164
65 and over	126	118	150	114	120
Unknown*	15	11	16	20	20
<b>TOTAL</b>	<b>879</b>	<b>823</b>	<b>752</b>	<b>789</b>	<b>769</b>

## SEX OF DRIVERS

Sex of Driver	Fatal Crashes				
	2011	2012	2013	2014	2015
Male	648	608	551	559	563
Female	215	203	183	210	188
Unknown	16	12	18	20	18
<b>TOTAL</b>	<b>879</b>	<b>823</b>	<b>752</b>	<b>789</b>	<b>769</b>

\* Unknown includes hit-and-run and parked vehicle crashes where driver information is not known or applicable.

## WHAT DRIVERS WERE DOING

Driver Pre-Crash Action	Fatal Crashes				
	2011	2012	2013	2014	2015
Going Straight Ahead	588	570	524	558	522
Making Right Turn	9	10	7	8	11
Making Left Turn	62	58	55	41	62
Making U Turn	4	2	5	2	3
Starting From Parked	3	1	1	0	0
Starting In Traffic	7	11	4	11	5
Slowing or Stopping	12	17	13	21	13
Stopped in Traffic	39	19	21	36	19
Parking	1	1	0	1	0
Parked	3	5	4	3	8
Changing Lanes	16	17	18	14	12
Entering Traffic Lane	0	2	5	5	1
Backing	4	3	5	4	6
Driverless / Moving	0	0	0	0	0
Passing	12	11	8	8	11
Negotiating Curve	110	88	76	67	83
Driving on Shoulder	3	5	1	2	1
Right Turn on Red	0	0	0	0	1
Other	5	2	3	4	5
Unknown	1	1	2	4	6
<b>TOTAL</b>	<b>879</b>	<b>823</b>	<b>752</b>	<b>789</b>	<b>769</b>

## WHAT PEDESTRIANS WERE DOING

Pedestrian Pre-Crash Action	Fatal Crashes				
	2011	2012	2013	2014	2015
Crossing at Marked Crosswalk	20	38	22	26	41
Crossing at Unmarked Crosswalk	7	8	12	19	15
Crossing Where Prohibited	61	55	55	57	61
Other Pedestrian Action in Roadway	24	31	19	33	30
Pedestrian Off Of Roadway	4	8	4	6	8
Other Pedestrian Action	27	23	20	29	18
<b>TOTAL</b>	<b>143</b>	<b>163</b>	<b>132</b>	<b>170</b>	<b>173</b>

## CONTRIBUTING CIRCUMSTANCES

Contributing Circumstances	2011	2012	2013	2014	2015
Unsafe Speed	119	98	82	70	82
Driver Inattention	177	175	165	190	168
Failed to Obey Traffic Control	41	39	39	27	34
Failed to Yield Right of Way	50	54	51	37	46
Improper Lane Change	7	6	6	9	5
Improper Passing	11	6	3	5	11
Failed to Use Turn Signal	0	0	0	0	1
Improper Turn	8	4	5	2	3
Following Too Closely	7	4	4	2	3
Unsafe Backing	3	2	3	3	6
Improper Vehicle Lights	0	3	0	0	0
Traveling Wrong Way	6	6	8	6	4
Improper Parking	0	1	0	0	1
Failure to Keep Right	37	33	48	51	39
Other Driver Action	28	28	22	27	26
Mechanical Failure	3	6	2	4	3
Road / Environmental Factor	6	5	6	9	28
Pedestrian Violation	111	126	101	133	134
Pedalcyclist Violation	13	9	10	7	13
<b>TOTAL</b>	<b>627</b>	<b>605</b>	<b>555</b>	<b>582</b>	<b>607</b>

NOTE: In some crashes, alcohol and/or drug involvement may have contributed to the crash, however other driving actions are the proximate cause of the crash. For a detailed analysis of alcohol and drug related crashes, see the Alcohol Factor Report on Page 10.

# SPECIFIC AREAS OF CONCERN

## INTERSTATE HIGHWAY FATALITIES

The Interstate Highway System of New Jersey is 100% completed, with 420.32 miles open to the motoring public. During 2015, the death rate averaged 5.33 deaths per month and 1 death for every 6.57 miles of highway. A concise analysis of victim classification, alcohol involvement, driver ages, contributing circumstances and manner of collision is outlined on the following page.

## INTERSTATE HIGHWAY MILEAGE

Highway Number	Mileage Open	Fatal Crashes by Highway
I-76	3.04	0
I-78	67.83	7
I-80	68.35	6
I-95	86.73	20
I-195	34.17	4
I-278	2.00	0
I-280	17.85	2
I-287	67.54	6
I-295	68.06	5
I-676	4.75	1
<b>TOTAL</b>	<b>420.32</b>	<b>51</b>

I-95 includes sections of the New Jersey Turnpike.

# INTERSTATE HIGHWAY FATALITIES

2015

Interstate Fatal Crashes: 51

Interstate Fatalities: 64

## Victim Classification

Drivers	34
Passengers	23
Pedestrians	7
Pedalcyclists	0
<b>TOTAL</b>	<b>64</b>

## Age of Drivers

16 & under	1
17	1
18 - 20	2
21 - 24	15
25 - 29	12
30 - 39	14
40 - 49	30
50 - 64	19
65 & over	7
Unknown	0
<b>TOTAL</b>	<b>101</b>

## Contributing Circumstances

Unsafe Speed	10
Driver Inattention	30
Improper Lane Change	0
Improper Passing	0
Failed to Use Turn Signal	0
Following Too Closely	1
Traveling Wrong Way	0
Failure to Keep Right	1
Mechanical Failure	2
Road / Environmental Factor	21
Pedestrian Violation	6
Pedalcyclist Violation	0
Other / Unknown	4
No Improper Driving	32
<b>TOTAL</b>	<b>107</b>

## Manner of Collision

Angle	1
Same Direction - Rear End	10
Opposite Direction - Head On / Angular	2
Opposite Direction - Left / U-Turn	0
Fixed Object	14
Pedestrian	6
Sideswipe	4
Overtuned	6
Other	8
<b>TOTAL</b>	<b>51</b>

## Victim Alcohol Factors

	.01% - .03%	.04% - .07%	.08% - .10%	.11% & over	Negative	No Test	TOTAL
Drivers	1	0	1	5	26	1	34
Passengers	1	0	0	0	12	10	23
Pedestrians	0	2	0	3	1	1	7
Pedalcyclists	0	0	0	0	0	0	0
<b>TOTAL</b>	<b>2</b>	<b>2</b>	<b>1</b>	<b>8</b>	<b>39</b>	<b>12</b>	<b>64</b>

2 drivers and 4 pedestrians tested positive for alcohol and drugs (Illicit & Medication).

6 drivers, 1 passenger and 1 pedestrian tested positive for drugs (Illicit & Medication) alone.

# FATAL PEDALCYCLE CRASHES

	2011	2012	2013	2014	2015
Pedalcycle Crashes	17	14	14	11	17
Fatalities	17	14	14	11	17

## Age of Victim

	2011	2012	2013	2014	2015
0 - 3	0	0	1	0	0
4 - 10	0	0	0	0	0
11 - 15	0	0	0	1	1
16 - 20	1	1	0	0	3
21 - 30	2	3	5	2	1
31 - 40	1	0	3	2	2
41 - 50	3	1	0	1	5
51 - 60	5	5	4	2	3
61 & over	5	4	1	3	2
Unknown	0	0	0	0	0
<b>TOTAL</b>	<b>17</b>	<b>14</b>	<b>14</b>	<b>11</b>	<b>17</b>

## Classification of Victim

	2011	2012	2013	2014	2015
Drivers	17	14	14	11	17
Passengers	0	0	0	0	0
<b>TOTAL</b>	<b>17</b>	<b>14</b>	<b>14</b>	<b>11</b>	<b>17</b>

## Contributing Circumstances

	2011	2012	2013	2014	2015
No Improper Driving	4	5	4	4	4
Driver Inattention	4	1	1	2	2
Failed to Yield Right of Way	2	2	5	2	5
Failed to Obey Traffic Control	2	0	0	1	2
Failure to Keep Right	2	0	1	1	2
Improper Turn	0	0	0	0	0
Other	3	6	3	1	2
Unknown	0	0	0	0	0
<b>TOTAL</b>	<b>17</b>	<b>14</b>	<b>14</b>	<b>11</b>	<b>17</b>

## ALCOHOL/DRUG INVOLVEMENT

Of the 17 pedalcyclist fatalities, 10 were tested. Of those 10 tested, 1 tested positive for drugs only, 3 tested positive for alcohol only and 1 tested positive for alcohol and drugs. 5 were negative for alcohol and/or drugs and 7 were not tested.

# FATAL MOTORCYCLE CRASHES

	2011	2012	2013	2014	2015
Motorcycle Crashes	90	76	54	60	50
Fatalities	94	78	56	61	51

## Age of Drivers

	2011	2012	2013	2014	2015
16 & under	0	0	0	0	0
17 - 20	7	2	5	0	4
21 - 30	33	23	13	16	17
31 - 40	18	16	9	11	6
Over 40	33	30	28	32	21
<b>TOTAL</b>	<b>91</b>	<b>71</b>	<b>55</b>	<b>59</b>	<b>48</b>

## Manner of Collision

	'11	'12	'13	'14	'15
Angle	15	13	17	11	7
Same Direction - Rear End	12	4	6	7	5
Opposite Direction - Head On/Angular	4	11	1	3	2
Opposite Direction - Left/U-Turn	12	13	5	12	11
Fixed Object	30	17	6	17	15
Pedestrian	0	1	0	1	2
Other*	3	6	4	1	3
Sideswipe	4	2	4	5	3
Overtuned	10	9	11	3	2
<b>TOTAL</b>	<b>90</b>	<b>76</b>	<b>54</b>	<b>60</b>	<b>50</b>

\*Includes 1 Animal In Roadway Crash and 1 Struck Parked Vehicle Crash.

## Classification of Victim

	2011	2012	2013	2014	2015
Drivers	91	71	55	59	48
Passengers	3	6	1	2	1
<b>TOTAL</b>	<b>94</b>	<b>77</b>	<b>56</b>	<b>61</b>	<b>49</b>

## Contributing Circumstances

	'11	'12	'13	'14	'15
Unsafe Speed	34	27	20	16	15
Driver Inattention	27	13	12	13	12
Improper Lane Change	0	0	2	2	1
Improper Passing	3	3	0	1	1
Failed to Use Turn Signal	0	0	0	0	0
Following Too Closely	1	1	1	1	0
Failure to Keep Right	0	2	2	1	1
Mechanical Failure	0	0	0	0	0
Road/Environmental Factor	0	1	1	2	0
Pedestrian Violation	0	1	0	0	1
Pedalcyclist Violation	0	0	0	0	0
Other/Unknown	8	7	7	4	2
No Improper Driving	18	17	10	19	16
<b>TOTAL</b>	<b>91</b>	<b>72</b>	<b>55</b>	<b>59</b>	<b>49</b>

## Victim Alcohol Factors

	.01% - .03%	.04% - .07%	.08% - .10%	.11% & over	Negative	No Test	TOTAL
Drivers	3	3	2	5	29	6	48
Passengers	1	0	0	0	0	0	1
<b>TOTAL</b>	<b>4</b>	<b>3</b>	<b>2</b>	<b>5</b>	<b>29</b>	<b>6</b>	<b>49</b>

5 deceased drivers and 0 passengers tested positive for alcohol and drugs (Illicit & Medication). 9 deceased drivers and 0 passengers tested positive for drugs (Illicit & Medication) alone.



# FATAL TRACTOR-TRAILER CRASHES

	2011	2012	2013	2014	2015
Tractor-Trailer Crashes	26	28	28	44	29
Fatalities	28	32	34	48	29

## Manner of Collision

	'11	'12	'13	'14	'15
Angle	2	4	0	2	2
Same Direction - Rear End	4	9	7	21	4
Opposite Direction - Head On/Angular	4	1	5	3	3
Opposite Direction - Left/U-Turn	1	1	2	1	0
Fixed Object	1	4	2	2	3
Pedestrian	6	4	3	5	5
Other	4	2	3	6	8
Sideswipe	2	2	6	4	1
Overturned	2	1	0	0	3
<b>TOTAL</b>	<b>26</b>	<b>28</b>	<b>28</b>	<b>44</b>	<b>29</b>

## Victim Classification

	2011	2012	2013	2014	2015
Drivers	4	3	4	6	6
Passengers	0	0	0	1	0
<b>TOTAL</b>	<b>4</b>	<b>3</b>	<b>4</b>	<b>7</b>	<b>6</b>

## Other Victim Classifications

	2011	2012	2013	2014	2015
Drivers	11	21	17	24	12
Passengers	7	4	7	9	4
Pedestrians	6	4	4	7	5
Pedalcyclists	0	0	2	1	2
<b>TOTAL</b>	<b>24</b>	<b>29</b>	<b>30</b>	<b>41</b>	<b>23</b>

## Tractor-Trailer Contributing Circumstances

	'11	'12	'13	'14	'15
Unsafe Speed	1	0	1	0	1
Driver Inattention	5	4	3	10	7
Improper Lane Change	0	0	1	0	0
Improper Passing	0	0	0	0	0
Failed to Use Turn Signal	0	0	0	0	0
Following Too Closely	0	0	0	1	1
Failure to Keep Right	0	0	0	0	0
Mechanical Failure	0	0	1	1	0
Road/Environmental Factor	0	0	1	2	5
Other/Unknown	4	1	4	5	3
No Improper Driving	15	23	18	34	15
<b>TOTAL</b>	<b>25</b>	<b>28</b>	<b>29</b>	<b>53</b>	<b>32</b>

## Other Involved Contributing Circumstances

	'11	'12	'13	'14	'15
Unsafe Speed	1	5	1	2	1
Driver Inattention	6	11	9	14	10
Improper Lane Change	1	0	1	0	0
Improper Passing	1	0	0	1	0
Failed to Use Turn Signal	0	0	0	0	0
Following Too Closely	0	0	1	0	0
Failure to Keep Right	2	0	5	1	2
Mechanical Failure	0	0	0	1	0
Road/Environmental Factor	0	0	0	0	14
Other/Unknown	3	3	2	5	3
No Improper Driving	5	11	6	27	4
Pedestrian Violation	4	4	3	4	5
No Pedestrian Violation	1	0	1	3	0
<b>TOTAL</b>	<b>24</b>	<b>34</b>	<b>29</b>	<b>58</b>	<b>39</b>

## TRACTOR-TRAILER VICTIM ALCOHOL FACTORS

	VICTIM ALCOHOL FACTORS						TOTAL
	.01% - .03%	.04% - .07%	.08% - .10%	.11% & over	Negative	No test	
Drivers	0	0	0	1	5	0	<b>6</b>
Passengers	0	0	0	0	0	0	<b>0</b>
<b>TOTAL</b>	<b>0</b>	<b>0</b>	<b>0</b>	<b>1</b>	<b>5</b>	<b>0</b>	<b>6</b>

1 driver tested positive for drugs.

## OTHER VICTIM ALCOHOL FACTORS

	VICTIM ALCOHOL FACTORS						TOTAL
	.01% - .03%	.04% - .07%	.08% - .10%	.11% & over	Negative	No test	
Drivers	0	0	0	2	10	0	<b>12</b>
Passengers	0	0	0	0	2	2	<b>4</b>
Pedalcyclists	0	0	0	0	2	0	<b>2</b>
Pedestrians	0	2	0	0	3	0	<b>5</b>
<b>TOTAL</b>	<b>0</b>	<b>2</b>	<b>0</b>	<b>2</b>	<b>17</b>	<b>2</b>	<b>23</b>

3 drivers, 2 passengers, 4 pedestrians and 1 pedalcyclist tested positive for drugs.

## SAFETY EQUIPMENT USAGE

Safety Equipment Used	Driver survived	Driver killed	Passenger killed
Unknown	34	5	3
None	16	38	26
Lap Belt	1	0	1
Harness	0	0	0
Lap Belt & Harness	298	24	19
Child Restraint	0	0	6
Helmet	1	43	1
Airbag Only	14	54	18
Airbag & Seatbelts	127	111	22
Safety Vest (Ped only)	0	0	0
Unapproved Helmet	1	1	0
Other	0	0	0
<b>Total</b>	<b>492</b>	<b>276</b>	<b>96</b>

Based on the various sources of information (accident reports, observations, interviews, evidence), the seat belt data may not be completely reliable.

## 17 - 20 AGE GROUP

Listed below are the 17 to 20-year-old drivers involved in fatal motor vehicle crashes.

Year	Total fatal crashes 17 - 20 drivers	Total drivers involved	Number of drivers drunk*
2015	57	58	4

\* .08 & over

2015	17 years old	18 years old	19 years old	20 years old
Total Drivers Involved	14	11	19	14
Number of Drivers Drunk	0	1	1	2

### FATAL CRASHES WITH ALCOHOL INVOLVED

2015	17 years old	18 years old	19 years old	20 years old
Crashes	0	1	1	3

### VICTIM CLASSIFICATION

2015	17 years old	18 years old	19 years old	20 years old
Drivers	4	2	7	5
Passengers	2	4	1	1

## FATAL CRASHES AND PERSONS KILLED FOR SELECTED HOLIDAY PERIODS IN NEW JERSEY

Holiday				Fatal Crashes	Persons Killed
Memorial Day	2011	(3)	72 Hours	8	8
	2012	(3)	72 Hours	4	4
	2013	(3)	72 Hours	4	5
	2014	(3)	72 Hours	4	6
	2015	(3)	72 Hours	6	9
Fourth of July	2011	(3)	72 Hours	7	9
	2012	(1)	24 Hours	7	7
	2013	(4)	96 Hours	3	3
	2014	(3)	72 Hours	1	1
	2015	(3)	72 Hours	3	3
Labor Day	2011	(3)	72 Hours	4	4
	2012	(3)	72 Hours	3	3
	2013	(3)	72 Hours	6	7
	2014	(3)	72 Hours	4	4
	2015	(3)	72 Hours	6	7
Thanksgiving	2011	(4)	96 Hours	11	11
	2012	(4)	96 Hours	7	9
	2013	(4)	96 Hours	5	6
	2014	(4)	96 Hours	8	8
	2015	(4)	96 Hours	10	12
Christmas	2011	(3)	72 Hours	7	7
	2012	(4)	96 Hours	11	11
	2013	(1)	24 Hours	2	2
	2014	(4)	96 Hours	10	10
	2015	(3)	72 Hours	11	12
New Year's	2011-12	(3)	72 Hours	7	8
	2012-13	(4)	96 Hours	4	4
	2013-14	(1)	24 Hours	0	0
	2014-15	(4)	96 Hours	5	5
	2015-16	(3)	72 Hours	10	10

Figures in parentheses show the number of whole days in each holiday period.

## TEN YEAR EXPERIENCE

Years	Fatal Crashes	Fatalities	Drivers	Passengers	Pedestrians	Pedalcyclists	Motorcycles*	Mopeds*	Alcohol Involvement
2006	709	771	430	162	167	12	103	0	31.3%
2007	674	724	429	133	150	12	87	1	28.5%
2008	555	590	320	112	138	20	82	1	31.7%
2009	550	584	315	98	157	14	68	0	27.9%
2010	530	556	303	99	141	13	72	0	30.6%
2011	586	627	362	105	143	17	94	0	31.1%
2012	553	590	309	104	163	14	78	0	28.6%
2013	508	542	304	92	132	14	56	0	26.4%
2014	523	556	295	80	170	11	61	1	31.3%
2015	522	562	276	96	173	17	51	1	25.3%
<b>TOTAL</b>	<b>5,710</b>	<b>6,102</b>	<b>3,343</b>	<b>1,081</b>	<b>1,534</b>	<b>144</b>	<b>752</b>	<b>4</b>	<b>29.3%</b>

\* Included in "Driver Totals" - If passenger, included in "Passenger Totals."

# NJSP FATAL CRASH INVESTIGATIONS SUMMARY BY TROOP

## LEGEND

EXPRESSWAY . . . . . Atlantic City Expressway                      TURNPIKE . . . . . New Jersey Turnpike  
 CR . . . . . County Road    MP . . . . . Milepost  
 PARKWAY . . . . . Garden State Parkway                      SH . . . . . State Highway  
 PIP . . . . . Palisades Interstate Parkway

### TROOP A

Date	Time	Station	Road	MP	Municipality	County	Contributing Circumstances
01/12/2015	2126	WOODBINE	CR 631	5.1	UPPER TWSP	CAPE MAY	UNDER INFLUENCE OF DRUGS
01/18/2015	0811	BELLMAWR	SH 55	53.1	MANTUA TWSP	GLOUCESTER	UNSAFE SPEED
02/26/2015	2215	BRIDGETON	CR 552	3.6	DEERFIELD TWSP	CUMBERLAND	DRIVER INATTENTION
02/28/2015	2208	A.C.E.	EXPRESSWAY	7.4	EGG HARBOR TWSP	ATLANTIC	UNDER INFLUENCE OF DRUGS
03/01/2015	1622	PORT NORRIS	SH 55	25.3	MILLVILLE CITY	CUMBERLAND	UNSAFE SPEED
03/16/2015	1715	BELLMAWR	I-676	0.8	CAMDEN CITY	CAMDEN	UNSAFE SPEED
03/20/2015	1329	A.C.E.	EXPRESSWAY	20.4	HAMILTON TWSP	ATLANTIC	UNSAFE SPEED
04/04/2015	0501	BELLMAWR	SH 55	54.7	WASHINGTON TWSP	GLOUCESTER	PEDESTRIAN VIOLATION
04/22/2015	2106	BRIDGETON	SH 40	24.0	PITTSGROVE TWSP	SALEM	PEDESTRIAN VIOLATION
04/26/2015	0822	BELLMAWR	I-295	17.7	EAST GREENWICH TWSP	GLOUCESTER	UNSAFE SPEED
05/21/2015	0159	BRIDGETON	SH 56	5.2	PITTSGROVE TWSP	SALEM	DRUNK DRIVING
05/23/2015	1927	BELLMAWR	SH 42	8.7	GLOUCESTER TWSP	CAMDEN	DRUNK DRIVING
06/05/2015	1523	WOODBINE	SH 50	0.8	UPPER TWSP	CAPE MAY	DRIVER INATTENTION
06/15/2015	0639	WOODSTOWN	CR 540	16.8	QUINTON TWSP	SALEM	DRUNK DRIVING
06/30/2015	1551	BELLMAWR	SH 55	50.7	HARRISON TWSP	GLOUCESTER	UNDER INFLUENCE OF DRUGS
07/11/2015	1901	BUENA VISTA	SH 49	47.5	ESTELL MANOR CITY	ATLANTIC	IMPROPER PASSING
07/12/2015	1950	BRIDGETON	CR 622	0.9	UPPER DEERFIELD TWS	CUMBERLAND	DRUNK DRIVING
07/12/2015	2009	WOODBINE	SH 50	1.1	UPPER TWSP	CAPE MAY	FAIL TO YIELD RIGHT OF WAY
07/17/2015	1632	WOODSTOWN	SH 77	12.3	UPPER PITTSGROVE TW	SALEM	FAIL TO YIELD RIGHT OF WAY
07/21/2015	1707	BELLMAWR	I-295	19.1	WEST DEPTFORD TWSP	GLOUCESTER	PEDESTRIAN VIOLATION
07/25/2015	1103	PORT NORRIS	SH 49	43.4	MAURICE RIVER TWSP	CUMBERLAND	DRIVER INATTENTION
07/30/2015	1637	WOODBINE	SH 347	0.7	DENNIS TWSP	CAPE MAY	UNDER INFLUENCE OF DRUGS
08/09/2015	1758	BELLMAWR	SH 55	53.5	MANTUA TWSP	GLOUCESTER	OTHER DRIVER ACTION
08/12/2015	1038	PORT NORRIS	SH 347	7.5	MAURICE RIVER TWSP	CUMBERLAND	UNDER INFLUENCE OF DRUGS
08/22/2015	1304	PORT NORRIS	CR 614	1.8	COMMERCIAL TWSP	CUMBERLAND	UNSAFE SPEED
09/11/2015	0550	BELLMAWR	SH 55	58.6	DEPTFORD TWSP	GLOUCESTER	UNSAFE SPEED
09/24/2015	1510	WOODBINE	CR 631	3.4	UPPER TWSP	CAPE MAY	FAILURE TO KEEP RIGHT
09/26/2015	1032	BRIDGETON	CR 613	5.3	PITTSGROVE TWSP	SALEM	DRIVER INATTENTION
09/26/2015	1358	A.C.E.	EXPRESSWAY	16.2	HAMILTON TWSP	ATLANTIC	IMPROPER LANE CHANGE
10/24/2015	0929	WOODBINE	SH 9	22.6	UPPER TWSP	CAPE MAY	DRIVER INATTENTION
11/05/2015	0946	PORT NORRIS	SH 55	21.3	MAURICE RIVER TWSP	CUMBERLAND	UNSAFE SPEED
11/14/2015	1652	BELLMAWR	SH 42	8.9	GLOUCESTER TWSP	CAMDEN	DRIVER INATTENTION
11/18/2015	0022	A.C.E.	EXPRESSWAY	22.7	HAMILTON TWSP	ATLANTIC	DRIVER INATTENTION
11/18/2015	1353	WOODSTOWN	CR 540	2.9	MANNINGTON TWSP	SALEM	UNDER INFLUENCE OF DRUGS
11/27/2015	0552	PORT NORRIS	CR 550	3.3	MAURICE RIVER TWSP	CUMBERLAND	UNDER INFLUENCE OF DRUGS
11/27/2015	1029	A.C.E.	EXPRESSWAY	17.5	HAMILTON TWSP	ATLANTIC	UNDER INFLUENCE OF DRUGS
11/29/2015	0048	WOODSTOWN	WATERWORKS RD	0.0	QUINTON TWSP	SALEM	DRUNK DRIVING
11/30/2015	2234	PORT NORRIS	CR 649	1.0	COMMERCIAL TWSP	CUMBERLAND	PEDESTRIAN VIOLATION, UNKNOWN
12/17/2015	1046	WOODSTOWN	CR 581	0.2	QUINTON TWSP	SALEM	UNSAFE SPEED

### TROOP B

Date	Time	Station	Road	MP	Municipality	County	Contributing Circumstances
01/18/2015	0720	PERRYVILLE	I-78	21.0	LEBANON BORO	HUNTERDON	DRIVER INATTENTION
02/18/2015	0058	SOMERVILLE	I-78	54.6	NEWARK CITY	ESSEX	DRUNK DRIVING
02/26/2015	1408	TOTOWA-SUB	I-287	65.5	MAHWAH TWSP	BERGEN	DRIVER INATTENTION, OTHER DRIVER ACTION
03/07/2015	1023	SUSSEX	CR 639	8.0	WANTAGE TWSP	SUSSEX	FAILURE TO KEEP RIGHT
03/10/2015	1553	NETCONG	I-287	37.7	HANOVER TWSP	MORRIS	DRIVER INATTENTION
03/11/2015	0902	SOMERVILLE	I-287	23.1	BEDMINSTER TWSP	SOMERSET	DRIVER INATTENTION
03/26/2015	1921	NETCONG	I-80	37.3	DENVILLE TWSP	MORRIS	OTHER VEHICLE FACTOR
04/06/2015	0958	NETCONG	I-80	42.6	PARSIPPANY-TROY HIL	MORRIS	DRIVER INATTENTION
04/15/2015	1834	HOPE	CR 609	3.2	HOPE TWSP	WARREN	IMPROPER TURNING
05/30/2015	1511	SOMERVILLE	I-287	10.1	PISCATAWAY TWSP	MIDDLESEX	DRIVER INATTENTION
06/10/2015	1556	TOTOWA-SUB	I-287	67.4	MAHWAH TWSP	BERGEN	DRIVER INATTENTION
06/13/2015	0129	SOMERVILLE	SH 440	4.0	PERTH AMBOY CITY	MIDDLESEX	DRUNK DRIVING
06/23/2015	0641	TOTOWA-SUB	I-280	1.8	PARSIPPANY-TROY HIL	MORRIS	DRIVER INATTENTION
07/11/2015	0137	NETCONG	I-80	34.7	ROCKAWAY TWSP	MORRIS	DRUNK DRIVING
07/11/2015	2045	SOMERVILLE	I-78	37.9	WARREN TWSP	SOMERSET	DRUNK DRIVING
07/24/2015	1112	TOTOWA-SUB	I-280	7.1	WEST ORANGE TOWN	ESSEX	UNDER INFLUENCE OF DRUGS

**TROOP B**

Date	Time	Station	Road	MP	Municipality	County	Contributing Circumstances
08/15/2015	0754	TOTOWA-SUB	I-80	53.2	WAYNE TWSP	PASSAIC	UNDER INFLUENCE OF DRUGS
09/17/2015	1228	SUSSEX	CR 653	4.9	MONTAGUE TWSP	SUSSEX	UNSAFE SPEED
09/18/2015	1500	SUSSEX	DENNIS PHILLIPS RD	0.0	FRANKFORD TWSP	SUSSEX	DRUNK DRIVING
09/25/2015	0120	HOPE	I-80	0.5	HARDWICK TWSP	WARREN	DRIVER INATTENTION
10/19/2015	1102	SOMERVILLE	I-78	51.5	UNION TWSP	UNION	DRIVER INATTENTION
11/07/2015	0624	PERRYVILLE	I-78	8.3	BETHLEHEM TWSP	HUNTERDON	UNDER INFLUENCE OF DRUGS
11/17/2015	0659	HOPE	I-80	8.8	KNOWLTON TWSP	WARREN	UNDER INFLUENCE OF DRUGS
11/28/2015	2232	SOMERVILLE	I-287	29.1	BERNARDS TWSP	SOMERSET	OBSTRUCTION/DEBRIS IN ROAD, IMPROPER PARKING
12/20/2015	1937	SOMERVILLE	I-78	47.6	SPRINGFIELD TWSP	UNION	TIRES

**TROOP C**

Date	Time	Station	Road	MP	Municipality	County	Contributing Circumstances
01/15/2015	0250	HAMILTON-SUB	TURNPIKE	5.2	HOPEWELL TWSP	MERCER	DRUNK DRIVING
01/27/2015	2318	RED LION	SH 206	7.9	SHAMONG TWSP	BURLINGTON	DRIVER INATTENTION
03/29/2015	2311	BORDENTOWN	I-295	43.6	MOUNT LAUREL TWSP	BURLINGTON	UNDER INFLUENCE OF DRUGS
05/17/2015	2046	BORDENTOWN	I-295	36.8	MOUNT LAUREL TWSP	BURLINGTON	DRIVER INATTENTION
05/30/2015	0048	HAMILTON-SUB	I-195	9.5	UPPER FREEHOLD TWSP	MONMOUTH	ANIMALS IN ROADWAY
06/08/2015	1247	HAMILTON-SUB	CR 524	13.5	MILLSTONE TWSP	MONMOUTH	DRIVER INATTENTION
06/14/2015	0929	RED LION	SH 72	2.0	WOODLAND TWSP	BURLINGTON	FAILURE TO KEEP RIGHT
06/15/2015	1333	HAMILTON-SUB	CR 524	13.5	MILLSTONE TWSP	MONMOUTH	FAILURE TO KEEP RIGHT
06/23/2015	0603	BORDENTOWN	I-295	52.8	MANSFIELD TWSP	BURLINGTON	UNDER INFLUENCE OF DRUGS
08/02/2015	1750	RED LION	NEWBOLDS CORNER RD	0.0	SOUTHAMPTON TWSP	BURLINGTON	DRIVER INATTENTION
08/18/2015	2021	RED LION	CR 642	1.2	SOUTHAMPTON TWSP	BURLINGTON	PEDESTRIAN VIOLATION
08/22/2015	1216	RED LION	SAVOY BLVD	0.0	WOODLAND TWSP	BURLINGTON	DRIVER INATTENTION
08/27/2015	1359	RED LION	SH 206	20.3	SOUTHAMPTON TWSP	BURLINGTON	UNDER INFLUENCE OF DRUGS
09/03/2015	1614	KINGWOOD	CR 619	1.8	ALEXANDRIA TWSP	HUNTERDON	FAIL TO YIELD RIGHT OF WAY
09/23/2015	0757	KINGWOOD	CR 579	31.3	ALEXANDRIA TWSP	HUNTERDON	FAILURE TO KEEP RIGHT
09/23/2015	1733	TUCKERTON	CR 679	6.0	BASS RIVER TWSP	BURLINGTON	FAILURE TO KEEP RIGHT
09/25/2015	2234	HAMILTON-SUB	PINEHILL RD	0.0	MILLSTONE TWSP	MONMOUTH	DRUNK DRIVING
11/05/2015	1036	HAMILTON-SUB	I-195	9.0	UPPER FREEHOLD TWSP	MONMOUTH	DRIVER INATTENTION
11/14/2015	1303	HAMILTON-SUB	CR 1	2.9	MILLSTONE TWSP	MONMOUTH	FAIL TO OBEY TRAF CTRL DEV
12/01/2015	1700	RED LION	CR 616	15.8	SOUTHAMPTON TWSP	BURLINGTON	DRUNK DRIVING
12/05/2015	0614	HAMILTON-SUB	I-195	1.4	HAMILTON TWSP	MERCER	PEDESTRIAN VIOLATION
12/17/2015	1411	HAMILTON-SUB	I-195	14.2	MILLSTONE TWSP	MONMOUTH	FAILURE TO KEEP RIGHT
12/30/2015	1954	BORDENTOWN	CR 616	25.8	NEW HANOVER TWSP	BURLINGTON	PEDESTRIAN VIOLATION

**TROOP D — NJ TURNPIKE**

Date	Time	Station	Road	MP	Municipality	County	Contributing Circumstances
01/22/2015	0708	MOORESTOWN	TURNPIKE	31.3	CHERRY HILL TWSP	CAMDEN	DRIVER INATTENTION
02/09/2015	2111	CRANBURY	TURNPIKE	71.4	CRANBURY TWSP	MIDDLESEX	ROAD SURFACE CONDITION
05/01/2015	2305	MOORESTOWN	TURNPIKE	56.6	CHESTERFIELD TWSP	BURLINGTON	DRIVER INATTENTION
05/05/2015	1343	CRANBURY	TURNPIKE	90.6	WOODBIDGE TWSP	MIDDLESEX	UNSAFE SPEED
05/06/2015	0106	NEWARK	TURNPIKE	114.9	NORTH BERGEN TWSP	HUDSON	UNDER INFLUENCE OF DRUGS, PEDESTRIAN VIOLATION
05/12/2015	0633	NEWARK	TURNPIKE	112.8	SECAUCUS TOWN	HUDSON	UNDER INFLUENCE OF DRUGS
05/23/2015	1630	CRANBURY	TURNPIKE	72.4	CRANBURY TWSP	MIDDLESEX	UNSAFE SPEED
05/23/2015	2354	MOORESTOWN	TURNPIKE	50.0	MANSFIELD TWSP	BURLINGTON	DRIVER INATTENTION
06/16/2015	0012	CRANBURY	TURNPIKE	73.4	MONROE TWSP	MIDDLESEX	DRIVER INATTENTION, OTHER DRIVER ACTION
06/19/2015	0144	NEWARK	TURNPIKE	115.7	RIDGEFIELD BORO	BERGEN	DRUNK DRIVING
06/24/2015	1051	NEWARK	TURNPIKE	97.5	LINDEN CITY	UNION	DRIVER INATTENTION
07/30/2015	1803	MOORESTOWN	TURNPIKE	0.8	CARNEYS POINT TWSP	SALEM	UNSAFE SPEED
08/04/2015	1033	NEWARK	TURNPIKE	97.2	LINDEN CITY	UNION	DRIVER INATTENTION
10/07/2015	1516	NEWARK	TURNPIKE	109.5	KEARNY TOWN	HUDSON	FOLLOWING TOO CLOSELY
11/09/2015	1722	MOORESTOWN	TURNPIKE	12.6	WOOLWICH TWSP	GLOUCESTER	DRIVER INATTENTION
11/10/2015	0348	MOORESTOWN	TURNPIKE	34.2	MOUNT LAUREL TWSP	BURLINGTON	UNDER INFLUENCE OF DRUGS, OTHER DRIVER ACTION
12/24/2015	1959	CRANBURY	TURNPIKE	70.6	CRANBURY TWSP	MIDDLESEX	UNSAFE SPEED
12/29/2015	0320	CRANBURY	TURNPIKE	80.2	EAST BRUNSWICK TWSP	MIDDLESEX	DRIVER INATTENTION
12/30/2015	0406	MOORESTOWN	TURNPIKE	43.2	WESTAMPTON TWSP	BURLINGTON	DRUNK DRIVING

**TROOP D — GARDEN STATE PARKWAY**

<b>Date</b>	<b>Time</b>	<b>Station</b>	<b>Road</b>	<b>MP</b>	<b>Municipality</b>	<b>County</b>	<b>Contributing Circumstances</b>
01/10/2015	0204	HOLMDEL	PARKWAY	117.3	HOLMDEL TWSP	MONMOUTH	FAILURE TO KEEP RIGHT
01/25/2015	2215	BLOOMFIELD	PARKWAY	132.5	WOODBRIIDGE TWSP	MIDDLESEX	IMPROPER LANE CHANGE
02/25/2015	1959	GALLOWAY	PARKWAY	38.0	EGG HARBOR TWSP	ATLANTIC	IMPROPER TURNING
05/11/2015	2150	HOLMDEL	PARKWAY	98.9	WALL TWSP	MONMOUTH	FAIL TO YIELD RIGHT OF WAY
09/19/2015	2010	HOLMDEL	PARKWAY	93.2	BRICK TWSP	OCEAN	DRUNK DRIVING
10/11/2015	0703	HOLMDEL	PARKWAY	122.3	OLD BRIDGE TWSP	MIDDLESEX	DRUNK DRIVING
10/19/2015	0314	GALLOWAY	PARKWAY	57.1	LITTLE EGG HARBOR T	OCEAN	UNDER INFLUENCE OF DRUGS
11/07/2015	0118	BLOOMFIELD	PARKWAY	143.7	IRVINGTON TOWN	ESSEX	DRIVER INATTENTION, UNSAFE SPEED
12/23/2015	1546	HOLMDEL	PARKWAY	120.2	MIDDLETOWN TWSP	MONMOUTH	FAILURE TO KEEP RIGHT
12/31/2015	0654	HOLMDEL	PARKWAY	110.8	MIDDLETOWN TWSP	MONMOUTH	UNDER INFLUENCE OF DRUGS



# FATAL CRASHES BY COUNTY, MUNICIPALITY, DATE, TIME AND LOCATION

## LEGEND

EXPRESSWAY . . . . . Atlantic City Expressway	TURNPIKE . . . . . New Jersey Turnpike
CR . . . . . County Road	MP . . . . . Milepost
PARKWAY . . . . . Garden State Parkway	SH . . . . . State Highway
PIP . . . . . Palisades Interstate Parkway	

### ATLANTIC COUNTY

Municipality	Date	Day	Time	Road	MP	Persons Killed
GALLOWAY TWSP	01/03/2015	SATURDAY	1819	CR 575	12.3	1 DRIVER
GALLOWAY TWSP	01/09/2015	FRIDAY	2227	SH 30	50.2	1 PEDESTRIAN
EGG HARBOR CITY	01/15/2015	THURSDAY	1550	CR 563	17.8	1 PEDESTRIAN
GALLOWAY TWSP	02/06/2015	FRIDAY	0134	CR 563	13.0	1 PEDESTRIAN
EGG HARBOR TWSP	02/25/2015	WEDNESDAY	1959	PARKWAY	38.0	1 DRIVER
EGG HARBOR TWSP	02/28/2015	SATURDAY	2208	EXPRESSWAY	7.4	1 PASSENGER
HAMILTON TWSP	03/20/2015	FRIDAY	1329	EXPRESSWAY	20.4	1 DRIVER, 1 PASSENGER
EGG HARBOR TWSP	04/15/2015	WEDNESDAY	2158	SH 322	53.9	1 PEDESTRIAN
EGG HARBOR TWSP	05/01/2015	FRIDAY	0125	CR 559	5.6	1 DRIVER
ESTELL MANOR CITY	07/11/2015	SATURDAY	1901	SH 49	47.5	2 PASSENGERS
EGG HARBOR TWSP	07/29/2015	WEDNESDAY	2133	SH 40	61.0	1 PEDESTRIAN
GALLOWAY TWSP	08/06/2015	THURSDAY	1952	SH 30	44.6	1 DRIVER
GALLOWAY TWSP	08/31/2015	MONDAY	1632	SH 30	50.0	1 PEDESTRIAN
EGG HARBOR TWSP	09/05/2015	SATURDAY	2319	SH 40	61.0	1 PEDESTRIAN
PLEASANTVILLE CITY	09/12/2015	SATURDAY	0503	SH 40	59.3	1 PEDESTRIAN
GALLOWAY TWSP	09/15/2015	TUESDAY	0141	CR 624	2.5	1 DRIVER
HAMILTON TWSP	09/19/2015	SATURDAY	1758	WEST JERSEY AVE	0.0	1 DRIVER
HAMILTON TWSP	09/26/2015	SATURDAY	1358	EXPRESSWAY	16.2	1 DRIVER, 1 PASSENGER
MULLICA TWSP	09/28/2015	MONDAY	1103	CR 561	16.5	1 PASSENGER
GALLOWAY TWSP	10/29/2015	THURSDAY	0744	CR 634	1.2	1 DRIVER
HAMILTON TWSP	11/18/2015	WEDNESDAY	0022	EXPRESSWAY	22.7	1 DRIVER
GALLOWAY TWSP	11/24/2015	TUESDAY	1241	SH 30	48.8	1 DRIVER
EGG HARBOR TWSP	11/25/2015	WEDNESDAY	1558	WEST JERSEY AVE	0.7	1 DRIVER
HAMILTON TWSP	11/27/2015	FRIDAY	1029	EXPRESSWAY	17.5	1 DRIVER
EGG HARBOR TWSP	12/04/2015	FRIDAY	2021	SH 40	60.8	1 PEDESTRIAN
PLEASANTVILLE CITY	12/23/2015	WEDNESDAY	1836	WEST JERSEY AVE	0.3	1 PEDESTRIAN

### BERGEN COUNTY

Municipality	Date	Day	Time	Road	MP	Persons Killed
FRANKLIN LAKES BORO	01/07/2015	WEDNESDAY	1623	BLACK HAWK LN	0.0	1 PEDESTRIAN
TEANECK TWSP	02/18/2015	WEDNESDAY	0758	CR 39	4.2	1 PEDESTRIAN
MAHWAH TWSP	02/26/2015	THURSDAY	1408	I-287	65.5	1 DRIVER
PARAMUS BORO	03/08/2015	SUNDAY	0452	MIDLAND AVE	0.0	1 PEDALCYCLIST
HACKENSACK CITY	03/09/2015	MONDAY	1644	JACKSON AVE	0.0	1 PEDESTRIAN
EDGEWATER BORO	03/21/2015	SATURDAY	2102	CR 505	4.7	1 PEDESTRIAN
WYCKOFF TWSP	04/16/2015	THURSDAY	1917	WEST MAIN ST	0.0	1 DRIVER
EMERSON BORO	04/22/2015	WEDNESDAY	2040	HASBROUCK AVE	0.0	1 PASSENGER
HACKENSACK CITY	04/28/2015	TUESDAY	1115	CR 57	1.2	1 DRIVER
WASHINGTON TWSP	04/30/2015	THURSDAY	1246	CR 502	14.8	1 DRIVER
FORT LEE BORO	05/15/2015	FRIDAY	1633	BRIDGE PLAZA NORTH	0.0	1 PEDESTRIAN
EAST RUTHERFORD BOR	05/29/2015	FRIDAY	0723	SH 3	7.8	1 DRIVER
RUTHERFORD BORO	06/08/2015	MONDAY	1401	SH 3	5.9	1 DRIVER
MAHWAH TWSP	06/10/2015	WEDNESDAY	1556	I-287	67.4	1 DRIVER
CRESSKILL BORO	06/17/2015	WEDNESDAY	0820	GRANT AVE	0.0	1 PEDALCYCLIST
PARAMUS BORO	06/17/2015	WEDNESDAY	2310	SH 4	3.8	1 PEDESTRIAN
LODI BORO	06/18/2015	THURSDAY	2113	SH 46	66.1	1 PEDESTRIAN
RIDGEFIELD BORO	06/19/2015	FRIDAY	0144	TURNPIKE	115.7	1 DRIVER
ELMWOOD PARK BORO	07/07/2015	TUESDAY	0846	CR 507	12.0	1 PEDESTRIAN
MAHWAH TWSP	07/10/2015	FRIDAY	0635	STAG HILL RD	0.0	1 DRIVER
LODI BORO	07/10/2015	FRIDAY	2229	CR 40	1.5	1 DRIVER
FAIR LAWN BORO	07/25/2015	SATURDAY	1225	PLAZA RD	0.0	1 PEDALCYCLIST
FAIR LAWN BORO	08/14/2015	FRIDAY	1515	CR 507	15.0	1 DRIVER
TEANECK TWSP	09/29/2015	TUESDAY	2253	ENGLEWOOD AVE	0.0	1 PEDALCYCLIST
PALISADES PARK BORO	10/25/2015	SUNDAY	1924	WEST CENTRAL BLVD	0.0	1 PEDESTRIAN
LODI BORO	11/20/2015	FRIDAY	1246	FARNHAM AVE	0.0	1 PEDESTRIAN
ENGLEWOOD CLIFFS BO	12/12/2015	SATURDAY	0201	PIP	1.0	1 DRIVER, 1 PASSENGER
BERGENFIELD BORO	12/17/2015	THURSDAY	1832	EAST CLINTON AVE	0.0	1 PEDESTRIAN
TEANECK TWSP	12/25/2015	FRIDAY	1847	CR 60	1.2	1 PEDESTRIAN

**BURLINGTON COUNTY**

Municipality	Date	Day	Time	Road	MP	Persons Killed
DELTRAN TWSP	01/16/2015	FRIDAY	1659	SOUTH CHESTER AVE	0.0	1 PASSENGER
SHAMONG TWSP	01/27/2015	TUESDAY	2318	SH 206	7.9	1 PASSENGER
CINNAMINSON TWSP	02/20/2015	FRIDAY	2205	SH 130	37.9	1 PASSENGER
PEMBERTON TWSP	02/22/2015	SUNDAY	1825	CR 530	12.5	1 DRIVER
WILLINGBORO TWSP	02/28/2015	SATURDAY	0155	CR 626	5.1	1 DRIVER
EDGEWATER PARK TWSP	03/09/2015	MONDAY	2120	SH 130	42.6	1 PEDESTRIAN
DELTRAN TWSP	03/17/2015	TUESDAY	2208	SH 130	40.1	1 PEDESTRIAN
MOUNT LAUREL TWSP	03/29/2015	SUNDAY	2311	I-295	43.6	1 PEDESTRIAN
BURLINGTON CITY	04/13/2015	MONDAY	0345	SH 130	46.1	1 DRIVER
CHESTERFIELD TWSP	05/01/2015	FRIDAY	2305	TURNPIKE	56.6	1 DRIVER, 1 PASSENGER
MOUNT LAUREL TWSP	05/03/2015	SUNDAY	2018	SH 73	26.8	1 PEDESTRIAN
DELTRAN TWSP	05/13/2015	WEDNESDAY	0815	SH 130	40.2	1 DRIVER
LUMBERTON TWSP	05/16/2015	SATURDAY	1038	CR 641	5.9	1 DRIVER
MOUNT LAUREL TWSP	05/17/2015	SUNDAY	2046	I-295	36.8	1 PASSENGER
MANSFIELD TWSP	05/23/2015	SATURDAY	2354	TURNPIKE	50.0	1 DRIVER
EVESHAM TWSP	05/29/2015	FRIDAY	0853	CR 618	2.7	1 DRIVER
BORDENTOWN TWSP	06/04/2015	THURSDAY	0958	SH 206	36.8	1 DRIVER
BURLINGTON TWSP	06/07/2015	SUNDAY	1714	CR 541	20.6	1 DRIVER
MOUNT LAUREL TWSP	06/13/2015	SATURDAY	0955	CR 612	3.7	1 DRIVER
WOODLAND TWSP	06/14/2015	SUNDAY	0929	SH 72	2.0	1 DRIVER
MANSFIELD TWSP	06/23/2015	TUESDAY	0603	I-295	52.8	1 DRIVER
MEDFORD TWSP	07/12/2015	SUNDAY	0916	CR 616	8.8	1 PEDALCYCLIST
SOUTHAMPTON TWSP	08/02/2015	SUNDAY	1750	NEWBOLDS CORNER RD	0.0	1 PASSENGER
PEMBERTON TWSP	08/16/2015	SUNDAY	1747	FIRE LN	0.0	1 DRIVER
SOUTHAMPTON TWSP	08/18/2015	TUESDAY	2021	CR 642	1.2	2 PEDESTRIANS
WOODLAND TWSP	08/22/2015	SATURDAY	1216	SAVOY BLVD	0.0	1 DRIVER
BURLINGTON TWSP	08/26/2015	WEDNESDAY	0148	SH 130	45.1	1 DRIVER
SOUTHAMPTON TWSP	08/27/2015	THURSDAY	1359	SH 206	20.3	1 PASSENGER, 1 PEDESTRIAN
BASS RIVER TWSP	09/23/2015	WEDNESDAY	1733	CR 679	6.0	1 DRIVER
SPRINGFIELD TWSP	10/08/2015	THURSDAY	1314	CR 670	4.4	1 DRIVER
CINNAMINSON TWSP	10/24/2015	SATURDAY	2343	SH 130	36.0	1 PASSENGER
MOUNT LAUREL TWSP	11/10/2015	TUESDAY	0348	TURNPIKE	34.2	1 PEDESTRIAN
MOUNT HOLLY TWSP	11/13/2015	FRIDAY	1003	GARDEN ST	0.1	1 PEDESTRIAN
MOUNT HOLLY TWSP	11/28/2015	SATURDAY	0020	CR 541	18.0	1 DRIVER
SOUTHAMPTON TWSP	12/01/2015	TUESDAY	1700	CR 616	15.8	1 DRIVER, 1 PASSENGER
BORDENTOWN TWSP	12/03/2015	THURSDAY	2224	CR 545	13.0	1 DRIVER, 1 PASSENGER
PEMBERTON TWSP	12/12/2015	SATURDAY	2113	SH 70	33.3	1 PASSENGER
FLORENCE TWSP	12/19/2015	SATURDAY	0010	CR 656	5.6	1 PEDESTRIAN
EDGEWATER PARK TWSP	12/22/2015	TUESDAY	0638	SH 130	43.3	1 PEDESTRIAN
LUMBERTON TWSP	12/26/2015	SATURDAY	1934	COUNTRY CLUB DR	0.0	1 DRIVER
CINNAMINSON TWSP	12/27/2015	SUNDAY	1742	SH 130	37.6	1 PEDESTRIAN
WESTAMPTON TWSP	12/30/2015	WEDNESDAY	0406	TURNPIKE	43.2	1 DRIVER
NEW HANOVER TWSP	12/30/2015	WEDNESDAY	1954	CR 616	25.8	1 PEDESTRIAN

**CAMDEN COUNTY**

Municipality	Date	Day	Time	Road	MP	Persons Killed
CHERRY HILL TWSP	01/06/2015	TUESDAY	0838	CR 561	42.6	1 DRIVER
VOORHEES TWSP	01/10/2015	SATURDAY	0847	CR 675	3.8	1 DRIVER
WINSLOW TWSP	01/16/2015	FRIDAY	2036	SH 30	26.0	1 DRIVER
CAMDEN CITY	01/17/2015	SATURDAY	1329	CRAMER ST	0.0	1 DRIVER
CHERRY HILL TWSP	01/22/2015	THURSDAY	0708	TURNPIKE	31.3	1 DRIVER, 2 PASSENGERS
MAGNOLIA BORO	02/23/2015	MONDAY	0514	SH 30	9.7	1 DRIVER
WINSLOW TWSP	03/11/2015	WEDNESDAY	0549	SH 73	13.3	1 DRIVER
CAMDEN CITY	03/16/2015	MONDAY	1715	I-676	0.8	1 PASSENGER
VOORHEES TWSP	04/08/2015	WEDNESDAY	1911	CR 544	10.5	1 DRIVER
AUDUBON BORO	04/09/2015	THURSDAY	2329	CR 729	0.6	1 PEDESTRIAN
GLOUCESTER TWSP	05/06/2015	WEDNESDAY	1012	CR 689	0.5	1 DRIVER
CAMDEN CITY	05/15/2015	FRIDAY	0221	NORTH 24TH ST	0.0	1 PEDESTRIAN
GLOUCESTER TWSP	05/23/2015	SATURDAY	1927	SH 42	8.7	1 DRIVER
PENNSAUKEN TWSP	05/30/2015	SATURDAY	0007	CR 616	0.1	1 DRIVER
PENNSAUKEN TWSP	06/21/2015	SUNDAY	2136	SH 130	31.3	1 PEDESTRIAN
LINDENWOLD BORO	06/28/2015	SUNDAY	0420	SH 30	14.6	1 DRIVER
WINSLOW TWSP	06/29/2015	MONDAY	0632	SH 73	14.4	1 PASSENGER
CAMDEN CITY	07/12/2015	SUNDAY	1839	SOUTH 4TH ST	0.0	1 DRIVER
LAUREL SPRINGS BORO	07/16/2015	THURSDAY	2129	SH 30	12.7	1 DRIVER
WATERFORD TWSP	08/02/2015	SUNDAY	0020	CR 534	18.3	1 DRIVER
WINSLOW TWSP	09/06/2015	SUNDAY	1433	CR 705	0.6	1 DRIVER
WATERFORD TWSP	09/11/2015	FRIDAY	0655	SH 30	20.3	1 DRIVER

Municipality	Date	Day	Time	Road	MP	Persons Killed
CAMDEN CITY	09/17/2015	THURSDAY	1441	SH 30	1.8	1 PEDESTRIAN
AUDUBON BORO	09/26/2015	SATURDAY	0510	SH 30	7.0	1 DRIVER
GLOUCESTER TWSP	10/14/2015	WEDNESDAY	0013	CR 705	6.3	1 DRIVER
GLOUCESTER TWSP	10/16/2015	FRIDAY	0810	CR 673	2.2	1 DRIVER, 1 PASSENGER
WATERFORD TWSP	10/29/2015	THURSDAY	0726	CR 534	16.4	1 DRIVER
GLOUCESTER TWSP	11/14/2015	SATURDAY	1652	SH 42	8.9	1 DRIVER
VOORHEES TWSP	11/28/2015	SATURDAY	0026	CR 673	5.9	1 DRIVER
LINDENWOLD BORO	12/05/2015	SATURDAY	2133	SH 30	14.6	1 DRIVER
WINSLOW TWSP	12/14/2015	MONDAY	1349	CR 536	5.1	1 DRIVER
LAWNSIDE BORO	12/24/2015	THURSDAY	1916	SH 30	8.6	1 PEDESTRIAN

### CAPE MAY COUNTY

Municipality	Date	Day	Time	Road	MP	Persons Killed
UPPER TWSP	01/12/2015	MONDAY	2126	CR 631	5.1	1 PEDESTRIAN
MIDDLE TWSP	02/06/2015	FRIDAY	1256	SH 47	2.4	1 DRIVER
MIDDLE TWSP	02/21/2015	SATURDAY	1900	SH 147	3.1	1 PEDESTRIAN
LOWER TWSP	03/02/2015	MONDAY	0653	CR 639	1.6	1 DRIVER
MIDDLE TWSP	03/11/2015	WEDNESDAY	2021	SH 47	3.6	1 PEDESTRIAN
UPPER TWSP	06/05/2015	FRIDAY	1523	SH 50	0.8	1 DRIVER
UPPER TWSP	07/12/2015	SUNDAY	2009	SH 50	1.1	1 DRIVER
DENNIS TWSP	07/30/2015	THURSDAY	1637	SH 347	0.7	1 DRIVER
AVALON BORO	08/25/2015	TUESDAY	1844	DUNE DR	0.0	1 PEDALCYCLIST
UPPER TWSP	09/24/2015	THURSDAY	1510	CR 631	3.4	1 DRIVER
UPPER TWSP	10/24/2015	SATURDAY	0929	SH 9	22.6	1 DRIVER
MIDDLE TWSP	10/25/2015	SUNDAY	1854	SH 9	7.5	1 PEDESTRIAN

### CUMBERLAND COUNTY

Municipality	Date	Day	Time	Road	MP	Persons Killed
VINELAND CITY	02/24/2015	TUESDAY	1831	SH 56	8.6	1 PEDESTRIAN
DEERFIELD TWSP	02/26/2015	THURSDAY	2215	CR 552	3.6	1 PASSENGER
MILLVILLE CITY	03/01/2015	SUNDAY	1622	SH 55	25.3	1 DRIVER
MILLVILLE CITY	03/05/2015	THURSDAY	1525	CR 670	12.5	1 DRIVER
VINELAND CITY	04/15/2015	WEDNESDAY	2351	CR 540	38.6	1 DRIVER
MILLVILLE CITY	05/24/2015	SUNDAY	1613	CR 670	12.2	2 DRIVERS, 1 PASSENGER
VINELAND CITY	05/27/2015	WEDNESDAY	0241	ELM RD	0.0	1 DRIVER
MILLVILLE CITY	06/11/2015	THURSDAY	1934	SH 49	31.4	1 DRIVER
BRIDGETON CITY	06/21/2015	SUNDAY	2135	CR 609	0.6	1 PEDESTRIAN
VINELAND CITY	06/26/2015	FRIDAY	0140	CR 540	36.5	1 DRIVER
UPPER DEERFIELD TWS	07/12/2015	SUNDAY	1950	CR 622	0.9	1 DRIVER
MAURICE RIVER TWSP	07/25/2015	SATURDAY	1103	SH 49	43.4	1 DRIVER
MAURICE RIVER TWSP	08/12/2015	WEDNESDAY	1038	SH 347	7.5	2 DRIVERS
COMMERCIAL TWSP	08/22/2015	SATURDAY	1304	CR 614	1.8	1 DRIVER
VINELAND CITY	08/29/2015	SATURDAY	2148	SH 47	43.0	1 PEDESTRIAN
MILLVILLE CITY	09/14/2015	MONDAY	1934	CR 667	1.0	1 PEDALCYCLIST
MILLVILLE CITY	09/21/2015	MONDAY	1729	5TH ST	0.5	1 DRIVER
BRIDGETON CITY	10/15/2015	THURSDAY	1338	CR 607	7.0	1 DRIVER
VINELAND CITY	10/16/2015	FRIDAY	1832	CR 540	32.7	1 DRIVER
VINELAND CITY	10/24/2015	SATURDAY	2241	CR 674	1.0	2 DRIVERS
MAURICE RIVER TWSP	11/05/2015	THURSDAY	0946	SH 55	21.3	1 DRIVER
VINELAND CITY	11/19/2015	THURSDAY	1837	CR 540	31.5	1 DRIVER
MAURICE RIVER TWSP	11/27/2015	FRIDAY	0552	CR 550	3.3	1 DRIVER
COMMERCIAL TWSP	11/30/2015	MONDAY	2234	CR 649	1.0	1 PEDESTRIAN
VINELAND CITY	12/02/2015	WEDNESDAY	1120	CR 674	0.1	1 DRIVER

### ESSEX COUNTY

Municipality	Date	Day	Time	Road	MP	Persons Killed
NEWARK CITY	01/18/2015	SUNDAY	0032	SH 21	2.2	1 PEDESTRIAN
NEWARK CITY	01/24/2015	SATURDAY	0138	CR 506	3.4	1 PEDESTRIAN
MILLBURN TWSP	02/03/2015	TUESDAY	1510	CR 577	71.2	1 PEDESTRIAN
VERONA BORO	02/05/2015	THURSDAY	1201	CR 639	0.1	1 DRIVER
NEWARK CITY	02/17/2015	TUESDAY	1640	LAFAYETTE ST	0.0	1 PEDESTRIAN
NEWARK CITY	02/18/2015	WEDNESDAY	0058	I-78	54.6	1 DRIVER
BELLEVILLE TOWN	02/18/2015	WEDNESDAY	1222	CHESTNUT ST	0.0	1 PEDESTRIAN
NEWARK CITY	03/09/2015	MONDAY	1714	DOREMUS AVE	0.0	1 PEDESTRIAN
BELLEVILLE TOWN	03/10/2015	TUESDAY	0202	MILL ST	0.0	1 DRIVER
NEWARK CITY	04/18/2015	SATURDAY	1359	CR 667	1.7	1 PEDESTRIAN
NEWARK CITY	04/23/2015	THURSDAY	0845	HELLER PKWY	0.0	1 DRIVER
NEWARK CITY	05/23/2015	SATURDAY	2208	RAYMOND BLVD	0.0	1 PEDESTRIAN
NEWARK CITY	06/03/2015	WEDNESDAY	1514	CR 667	0.4	1 PEDESTRIAN

Municipality	Date	Day	Time	Road	MP	Persons Killed
ORANGE CITY	07/08/2015	WEDNESDAY	1447	CR 638	4.6	1 PEDESTRIAN
MILLBURN TWSP	07/10/2015	FRIDAY	0635	BROOKSIDE DR	0.0	1 DRIVER
WEST ORANGE TOWN	07/24/2015	FRIDAY	1112	I-280	7.1	1 DRIVER
NEWARK CITY	07/28/2015	TUESDAY	1406	RAYMOND BLVD	0.5	1 PEDESTRIAN
IRVINGTON TOWN	08/16/2015	SUNDAY	2105	CR 601	1.0	1 PEDESTRIAN
NEWARK CITY	09/01/2015	TUESDAY	0910	HAWTHORNE AVE	0.0	1 PEDESTRIAN
NEWARK CITY	09/02/2015	WEDNESDAY	2326	SH 27	37.7	1 PEDESTRIAN
NUTLEY TOWN	09/05/2015	SATURDAY	0021	CR 652	1.1	1 DRIVER, 1 PEDESTRIAN
NEWARK CITY	09/11/2015	FRIDAY	0744	15TH AVE	0.0	1 PEDESTRIAN
NEWARK CITY	09/20/2015	SUNDAY	0300	BROAD ST	0.0	1 DRIVER
CALDWELL BORO	09/21/2015	MONDAY	2355	CR 527	81.6	1 DRIVER, 1 PASSENGER
NEWARK CITY	10/09/2015	FRIDAY	1640	SPEEDWAY AVE	0.0	1 PEDESTRIAN
BLOOMFIELD BORO	10/12/2015	MONDAY	0614	CR 509	18.5	1 PEDESTRIAN
IRVINGTON TOWN	10/23/2015	FRIDAY	1404	CR 665	2.0	1 PEDESTRIAN
IRVINGTON TOWN	11/07/2015	SATURDAY	0118	PARKWAY	143.7	1 PASSENGER
NEWARK CITY	11/09/2015	MONDAY	1842	EARHART DR	0.0	1 PEDESTRIAN
NEWARK CITY	11/13/2015	FRIDAY	0813	NEW ST	0.0	1 PEDESTRIAN
NEWARK CITY	11/14/2015	SATURDAY	1151	FIRST ST	0.0	1 DRIVER
LIVINGSTON TWSP	11/17/2015	TUESDAY	1232	CR 609	0.9	1 DRIVER
MONTCLAIR TOWN	11/19/2015	THURSDAY	1918	CR 668	0.4	1 PEDESTRIAN
ORANGE CITY	12/05/2015	SATURDAY	1904	CR 638	3.1	1 PEDESTRIAN
NEWARK CITY	12/09/2015	WEDNESDAY	1733	DR. MARTIN LUTHER KING JR. BLVD	0.0	1 PEDESTRIAN
NEWARK CITY	12/14/2015	MONDAY	1705	CR 601	1.8	1 PEDESTRIAN
NEWARK CITY	12/20/2015	SUNDAY	0230	SH 21	3.9	1 PASSENGER
NEWARK CITY	12/25/2015	FRIDAY	0707	SH 27	37.7	1 PEDESTRIAN

### GLoucester County

Municipality	Date	Day	Time	Road	MP	Persons Killed
MANTUA TWSP	01/18/2015	SUNDAY	0811	SH 55	53.1	1 DRIVER
WASHINGTON TWSP	01/27/2015	TUESDAY	2227	SH 42	4.5	1 PEDESTRIAN
MONROE TWSP	03/13/2015	FRIDAY	0119	RADIX RD	0.0	1 DRIVER
MONROE TWSP	03/24/2015	TUESDAY	2147	CR 555	31.7	1 PEDESTRIAN
WASHINGTON TWSP	04/04/2015	SATURDAY	0501	SH 55	54.7	1 PEDESTRIAN
EAST GREENWICH TWSP	04/26/2015	SUNDAY	0822	I-295	17.7	1 DRIVER, 1 PASSENGER
WASHINGTON TWSP	06/08/2015	MONDAY	1314	CR 655	8.9	1 PASSENGER
FRANKLIN TWSP	06/11/2015	THURSDAY	1058	SH 40	24.7	1 DRIVER
HARRISON TWSP	06/30/2015	TUESDAY	1551	SH 55	50.7	1 DRIVER
FRANKLIN TWSP	07/05/2015	SUNDAY	1534	WEYMOUTH RD	0.6	1 DRIVER
GLASSBORO BORO	07/08/2015	WEDNESDAY	0024	SH 322	17.1	1 PASSENGER
WEST DEPTFORD TWSP	07/21/2015	TUESDAY	1707	I-295	19.1	1 PEDESTRIAN
MONROE TWSP	07/25/2015	SATURDAY	1712	CR 536	0.1	1 DRIVER
MONROE TWSP	08/07/2015	FRIDAY	2020	WINSLOW RD	1.6	1 PASSENGER
MANTUA TWSP	08/09/2015	SUNDAY	1758	SH 55	53.5	1 DRIVER
DEPTFORD TWSP	09/11/2015	FRIDAY	0550	SH 55	58.6	1 DRIVER
GLASSBORO BORO	10/20/2015	TUESDAY	1954	CR 689	0.8	1 DRIVER
GLASSBORO BORO	11/05/2015	THURSDAY	2049	SH 47	63.6	1 PEDESTRIAN
WOOLWICH TWSP	11/09/2015	MONDAY	1722	TURNPIKE	12.6	2 PASSENGERS
GLASSBORO BORO	12/14/2015	MONDAY	1909	CR 641	5.1	1 DRIVER
DEPTFORD TWSP	12/24/2015	THURSDAY	0822	SH 47	73.3	1 DRIVER

### HUDSON County

Municipality	Date	Day	Time	Road	MP	Persons Killed
KEARNY TOWN	01/02/2015	FRIDAY	0619	CR 508	13.8	1 PEDESTRIAN
BAYONNE CITY	01/02/2015	FRIDAY	2335	SH 440	21.3	1 DRIVER
JERSEY CITY	01/03/2015	SATURDAY	2224	COMMUNIPAW AVE	0.0	1 PEDESTRIAN
SECAUCUS TOWN	02/11/2015	WEDNESDAY	1214	SH 3	10.0	1 PASSENGER
SECAUCUS TOWN	02/21/2015	SATURDAY	0333	CR 653	2.6	1 PEDESTRIAN
KEARNY TOWN	03/18/2015	WEDNESDAY	2008	MIDLAND AVE	0.0	1 PEDESTRIAN
NORTH BERGEN TWSP	03/30/2015	MONDAY	2346	CR 501	36.2	1 PEDESTRIAN
BAYONNE CITY	04/29/2015	WEDNESDAY	1851	AVE C	0.0	1 PEDESTRIAN
NORTH BERGEN TWSP	05/06/2015	WEDNESDAY	0106	TURNPIKE	114.9	2 PEDESTRIANS
SECAUCUS TOWN	05/12/2015	TUESDAY	0633	TURNPIKE	112.8	1 DRIVER
JERSEY CITY	06/25/2015	THURSDAY	2020	NEWARK AVE	0.0	1 DRIVER
HOBOKEN CITY	06/26/2015	FRIDAY	1119	WASHINGTON ST	0.0	1 PEDESTRIAN
JERSEY CITY	06/28/2015	SUNDAY	2005	BOSTWICK AVE	0.0	1 PEDESTRIAN
GUTTENBERG TOWN	07/14/2015	TUESDAY	0953	68TH ST	0.0	1 PEDESTRIAN
UNION CITY	07/28/2015	TUESDAY	0707	NORTH MARGINAL HWY	0.0	1 PEDESTRIAN
JERSEY CITY	08/11/2015	TUESDAY	1231	CR 681	1.5	1 DRIVER
JERSEY CITY	09/21/2015	MONDAY	1906	SH 440	24.9	1 PEDESTRIAN



Municipality	Date	Day	Time	Road	MP	Persons Killed
JERSEY CITY	10/03/2015	SATURDAY	0250	SH 1	2.2	1 DRIVER
KEARNY TOWN	10/07/2015	WEDNESDAY	1516	TURNPIKE	109.5	1 DRIVER
JERSEY CITY	10/23/2015	FRIDAY	1840	BALDWIN AVE	0.0	1 PEDESTRIAN
BAYONNE CITY	11/02/2015	MONDAY	2317	SH 440	21.0	2 PEDESTRIANS
JERSEY CITY	12/22/2015	TUESDAY	0224	CR 501	31.3	1 PASSENGER
NORTH BERGEN TWSP	12/28/2015	MONDAY	1500	SH 1	58.4	1 DRIVER
JERSEY CITY	12/29/2015	TUESDAY	0608	SH 1	2.7	1 DRIVER
BAYONNE CITY	12/31/2015	THURSDAY	1746	AVENUE C	0.0	1 PEDESTRIAN

### HUNTERDON COUNTY

Municipality	Date	Day	Time	Road	MP	Persons Killed
LEBANON BORO	01/18/2015	SUNDAY	0720	I-78	21.0	1 PASSENGER
READINGTON TWSP	05/29/2015	FRIDAY	1103	SH 22	26.4	1 PEDESTRIAN
LAMBERTVILLE CITY	08/22/2015	SATURDAY	0044	SWAN ST	0.0	1 DRIVER
ALEXANDRIA TWSP	09/03/2015	THURSDAY	1614	CR 619	1.8	1 DRIVER
ALEXANDRIA TWSP	09/23/2015	WEDNESDAY	0757	CR 579	31.3	2 DRIVERS
FLEMINGTON BORO	10/15/2015	THURSDAY	2225	SH 31	22.2	1 PEDESTRIAN
BETHLEHEM TWSP	11/07/2015	SATURDAY	0624	I-78	8.3	1 DRIVER
CLINTON TOWN	11/25/2015	WEDNESDAY	1440	LEIGH ST	0.0	1 DRIVER

### MERCER COUNTY

Municipality	Date	Day	Time	Road	MP	Persons Killed
TRENTON	01/11/2015	SUNDAY	0031	SH 33	0.4	1 DRIVER
HOPEWELL TWSP	01/15/2015	THURSDAY	0250	TURNPIKE	5.2	1 DRIVER
TRENTON	01/16/2015	FRIDAY	1913	RUTHERFORD AVE	0.0	1 PEDESTRIAN
HOPEWELL TWSP	03/07/2015	SATURDAY	0002	SH 31	12.0	2 PASSENGERS
HAMILTON TWSP	03/09/2015	MONDAY	1936	SH 33	2.9	1 PEDESTRIAN
LAWRENCE TWSP	03/14/2015	SATURDAY	2205	SH 1	0.7	1 PEDESTRIAN
HAMILTON TWSP	04/02/2015	THURSDAY	2241	KLOCKNER RD	0.0	1 DRIVER
HAMILTON TWSP	04/22/2015	WEDNESDAY	1536	CR 606	3.0	1 PASSENGER
HOPEWELL TWSP	04/24/2015	FRIDAY	0148	CR 579	4.8	1 DRIVER
EWING TWSP	06/26/2015	FRIDAY	2058	CR 622	5.0	1 PEDALCYCLIST
WEST WINDSOR TWP	07/26/2015	SUNDAY	0928	CR 571	39.4	1 PASSENGER
HOPEWELL TWSP	08/09/2015	SUNDAY	0234	CR 611	2.5	1 DRIVER
PRINCETON	08/26/2015	WEDNESDAY	0859	LIBRARY PL	0.0	1 DRIVER
TRENTON	09/06/2015	SUNDAY	1952	SH 206	44.6	1 PEDALCYCLIST
TRENTON	09/23/2015	WEDNESDAY	2359	SOUTHARD ST	0.2	1 PASSENGER
HAMILTON TWSP	12/05/2015	SATURDAY	0614	I-195	1.4	1 PEDESTRIAN
LAWRENCE TWSP	12/15/2015	TUESDAY	1642	CR 533	6.8	1 DRIVER
WEST WINDSOR TWP	12/27/2015	SUNDAY	1336	S. MILL RD	0.0	1 PASSENGER

### MIDDLESEX COUNTY

Municipality	Date	Day	Time	Road	MP	Persons Killed
WOODBIDGE TWSP	01/25/2015	SUNDAY	2215	PARKWAY	132.5	1 DRIVER
CRANBURY TWSP	02/09/2015	MONDAY	2111	TURNPIKE	71.4	1 DRIVER
WOODBIDGE TWSP	02/10/2015	TUESDAY	2333	CR 649	1.2	1 PEDESTRIAN
SAYREVILLE BORO	02/12/2015	THURSDAY	0756	CR 615	19.8	1 DRIVER
EAST BRUNSWICK TWSP	02/15/2015	SUNDAY	0000	CR 617	3.4	1 PASSENGER
WOODBIDGE TWSP	02/22/2015	SUNDAY	1146	SH 1	35.7	1 DRIVER
PLAINSBORO TWSP	02/22/2015	SUNDAY	1431	MAPLETON RD	0.0	2 PASSENGERS
MONROE TWSP	03/20/2015	FRIDAY	0636	SH 33	18.7	1 PEDESTRIAN
WOODBIDGE TWSP	05/05/2015	TUESDAY	1343	TURNPIKE	90.6	1 DRIVER
WOODBIDGE TWSP	05/15/2015	FRIDAY	1353	SH 1	36.2	1 PEDESTRIAN
CRANBURY TWSP	05/23/2015	SATURDAY	1630	TURNPIKE	72.4	2 PASSENGERS
CRANBURY TWSP	05/29/2015	FRIDAY	2151	SH 130	70.9	1 PEDESTRIAN
PISCATAWAY TWSP	05/30/2015	SATURDAY	1511	I-287	10.1	1 DRIVER
OLD BRIDGE TWSP	05/31/2015	SUNDAY	1123	SPRING VALLEY RD	0.0	1 PASSENGER
PERTH AMBOY CITY	06/13/2015	SATURDAY	0129	SH 440	4.0	1 DRIVER
OLD BRIDGE TWSP	06/15/2015	MONDAY	0331	SH 9	126.7	1 PEDESTRIAN
MONROE TWSP	06/16/2015	TUESDAY	0012	TURNPIKE	73.4	1 DRIVER
EAST BRUNSWICK TWSP	06/22/2015	MONDAY	0502	CR 535	24.9	1 DRIVER
EDISON TWSP	06/27/2015	SATURDAY	2334	SH 1	29.1	1 PASSENGER
EAST BRUNSWICK TWSP	07/25/2015	SATURDAY	0746	CR 535	23.9	1 PASSENGER
PLAINSBORO TWSP	08/07/2015	FRIDAY	1148	COLLEGE RD	0.0	1 DRIVER
OLD BRIDGE TWSP	09/06/2015	SUNDAY	0338	CR 516	1.4	1 PASSENGER
MIDDLESEX BORO	09/11/2015	FRIDAY	0751	SH 28	10.4	1 DRIVER
EDISON TWSP	09/13/2015	SUNDAY	1040	CR 501	1.5	1 PEDALCYCLIST
WOODBIDGE TWSP	09/16/2015	WEDNESDAY	0429	SH 27	24.3	1 PEDESTRIAN
SOUTH PLAINFIELD BO	09/16/2015	WEDNESDAY	1106	CR 603	0.9	1 DRIVER, 1 PASSENGER

Municipality	Date	Day	Time	Road	MP	Persons Killed
EDISON TWSP	09/17/2015	THURSDAY	1034	TALMADGE RD	1.2	1 PEDESTRIAN
EDISON TWSP	10/01/2015	THURSDAY	1942	BRUNSWICK AVE	1.2	1 PEDESTRIAN
SAYREVILLE BORO	10/09/2015	FRIDAY	1901	CR 670	0.3	1 PEDESTRIAN
OLD BRIDGE TWSP	10/11/2015	SUNDAY	0703	PARKWAY	122.3	1 PASSENGER
HIGHLAND PARK BORO	10/15/2015	THURSDAY	2000	SH 27	17.8	1 PEDESTRIAN
SOUTH AMBOY CITY	10/27/2015	TUESDAY	0604	CR 684	1.4	1 DRIVER
PISCATAWAY TWSP	11/04/2015	WEDNESDAY	1715	WEST FOURTH ST	0.0	1 DRIVER
MONROE TWSP	11/25/2015	WEDNESDAY	0312	CR 522	11.1	1 DRIVER
EDISON TWSP	12/14/2015	MONDAY	1732	CR 531	4.7	1 PEDESTRIAN
CRANBURY TWSP	12/24/2015	THURSDAY	1959	TURNPIKE	70.6	1 PASSENGER
EAST BRUNSWICK TWSP	12/29/2015	TUESDAY	0320	TURNPIKE	80.2	1 DRIVER
WOODBRIIDGE TWSP	12/31/2015	THURSDAY	1755	SH 184	0.7	1 PEDESTRIAN

### MONMOUTH COUNTY

Municipality	Date	Day	Time	Road	MP	Persons Killed
HOLMDEL TWSP	01/10/2015	SATURDAY	0204	PARKWAY	117.3	1 DRIVER
EATONTOWN BORO	03/17/2015	TUESDAY	0610	SH 35	28.3	1 DRIVER
WALL TWSP	03/25/2015	WEDNESDAY	1531	CR 18	3.2	1 DRIVER
HOLMDEL TWSP	04/14/2015	TUESDAY	0459	CR 4	2.0	1 DRIVER
TINTON FALLS BORO	05/03/2015	SUNDAY	2022	CR 13	1.3	1 DRIVER
WALL TWSP	05/11/2015	MONDAY	2150	PARKWAY	98.9	1 DRIVER
TINTON FALLS BORO	05/28/2015	THURSDAY	0137	SH 18	14.6	1 DRIVER
UPPER FREEHOLD TWSP	05/30/2015	SATURDAY	0048	I-195	9.5	1 DRIVER
HOWELL TWSP	06/03/2015	WEDNESDAY	0600	SH 33	32.8	1 DRIVER
FREEHOLD TWSP	06/06/2015	SATURDAY	1925	SH 33	4.9	1 PEDESTRIAN
MILLSTONE TWSP	06/08/2015	MONDAY	1247	CR 524	13.5	1 DRIVER
MARLBORO TWSP	06/13/2015	SATURDAY	0110	CR 3	4.6	1 DRIVER, 1 PASSENGER
MILLSTONE TWSP	06/15/2015	MONDAY	1333	CR 524	13.5	1 DRIVER
RED BANK BORO	06/23/2015	TUESDAY	1035	CR 520	16.9	1 PEDESTRIAN
OCEAN TWSP	06/25/2015	THURSDAY	0949	SH 18	10.8	1 DRIVER
MIDDLETOWN TWSP	07/07/2015	TUESDAY	2024	SH 36	15.7	1 PEDESTRIAN
NEPTUNE TWSP	07/08/2015	WEDNESDAY	1336	SH 33	38.3	1 PEDESTRIAN
FREEHOLD TWSP	08/14/2015	FRIDAY	2111	SH 9	113.1	1 PEDESTRIAN
WALL TWSP	08/18/2015	TUESDAY	2058	SH 34	3.2	1 PEDESTRIAN
WEST LONG BRANCH BO	08/21/2015	FRIDAY	2026	CR 15	3.6	1 PEDESTRIAN
NEPTUNE TWSP	08/25/2015	TUESDAY	0953	SH 18	9.1	1 PEDESTRIAN
MANALAPAN TWSP	08/25/2015	TUESDAY	2211	SH 33	22.6	1 PEDESTRIAN
COLTS NECK TWSP	08/30/2015	SUNDAY	1504	SH 18	22.3	1 PASSENGER
EATONTOWN BORO	09/02/2015	WEDNESDAY	0455	SH 36	0.0	1 DRIVER
COLTS NECK TWSP	09/16/2015	WEDNESDAY	0615	SH 18	21.9	2 PASSENGERS
MILLSTONE TWSP	09/25/2015	FRIDAY	2234	PINEHILL RD	0.0	1 DRIVER
COLTS NECK TWSP	10/03/2015	SATURDAY	1625	SH 34	17.0	1 DRIVER
HOWELL TWSP	10/21/2015	WEDNESDAY	1713	FRIENDSHIP RD	0.0	1 PEDESTRIAN
MARLBORO TWSP	10/26/2015	MONDAY	0348	SH 18	28.5	1 PEDESTRIAN
ABERDEEN TWSP	10/28/2015	WEDNESDAY	0953	SH 34	21.9	1 PASSENGER
UPPER FREEHOLD TWSP	11/05/2015	THURSDAY	1036	I-195	9.0	1 DRIVER
NEPTUNE TWSP	11/11/2015	WEDNESDAY	1707	SH 33	40.3	1 PEDESTRIAN
MILLSTONE TWSP	11/14/2015	SATURDAY	1303	CR 1	2.9	1 DRIVER
WEST LONG BRANCH BO	11/15/2015	SUNDAY	0406	SH 36	2.8	1 DRIVER
OCEAN TWSP	11/20/2015	FRIDAY	1813	SH 35	25.0	1 PEDESTRIAN
HOLMDEL TWSP	11/27/2015	FRIDAY	0842	SH 34	18.6	1 PASSENGER
LONG BRANCH CITY	11/27/2015	FRIDAY	2157	SH 36	6.0	1 PEDESTRIAN
MANALAPAN TWSP	12/08/2015	TUESDAY	2329	SH 9	118.2	1 PEDESTRIAN
HAZLET BORO	12/12/2015	SATURDAY	1527	POOLE AVE	0.0	1 PASSENGER
MILLSTONE TWSP	12/17/2015	THURSDAY	1411	I-195	14.2	1 DRIVER
NEPTUNE TWSP	12/19/2015	SATURDAY	2155	CR 40	1.1	1 PEDESTRIAN
FREEHOLD TWSP	12/23/2015	WEDNESDAY	1219	SH 9	111.4	1 DRIVER
MIDDLETOWN TWSP	12/23/2015	WEDNESDAY	1546	PARKWAY	120.2	1 DRIVER
OCEAN TWSP	12/29/2015	TUESDAY	0153	SH 35	26.0	1 DRIVER
MIDDLETOWN TWSP	12/31/2015	THURSDAY	0654	PARKWAY	110.8	1 PASSENGER

### MORRIS COUNTY

Municipality	Date	Day	Time	Road	MP	Persons Killed
ROXBURY TWSP	02/04/2015	WEDNESDAY	1455	CR 615	1.2	1 DRIVER
MOUNT OLIVE TWSP	02/19/2015	THURSDAY	2039	SH 46	26.5	1 PASSENGER
DOVER TOWN	02/27/2015	FRIDAY	2000	NORTH BERGEN ST	0.0	1 PEDESTRIAN
HANOVER TWSP	03/10/2015	TUESDAY	1553	I-287	37.7	1 DRIVER
DENVILLE TWSP	03/26/2015	THURSDAY	1921	I-80	37.3	1 DRIVER
PARSIPPANY-TROY HIL	04/06/2015	MONDAY	0958	I-80	42.6	1 DRIVER
WASHINGTON TWSP	04/18/2015	SATURDAY	1731	CR 513	23.3	1 DRIVER

Municipality	Date	Day	Time	Road	MP	Persons Killed
CHATHAM TWSP	04/25/2015	SATURDAY	0112	RIVER RD	0.0	1 DRIVER
EAST HANOVER TWSP	05/01/2015	FRIDAY	1340	CR 611	0.6	1 PEDESTRIAN
MOUNT OLIVE TWSP	05/08/2015	FRIDAY	1638	CR 625	4.0	1 DRIVER
MORRIS PLAINS BORO	06/03/2015	WEDNESDAY	2250	SH 10	10.7	1 PEDESTRIAN
EAST HANOVER TWSP	06/10/2015	WEDNESDAY	1457	CR 632	5.6	1 DRIVER
MORRIS TWSP	06/11/2015	THURSDAY	1105	WOODLAND AVE	0.0	1 PASSENGER
MADISON BORO	06/20/2015	SATURDAY	2153	SH 124	4.8	1 PEDESTRIAN
DENVILLE TWSP	06/21/2015	SUNDAY	1119	SH 53	4.7	1 DRIVER
PARSIPPANY-TROY HIL	06/23/2015	TUESDAY	0641	I-280	1.8	1 DRIVER
ROCKAWAY TWSP	07/11/2015	SATURDAY	0137	I-80	34.7	1 DRIVER, 2 PASSENGERS
ROCKAWAY BORO	09/02/2015	WEDNESDAY	1508	WOODLAND AVE	0.0	1 DRIVER
BOONTON TOWN	09/09/2015	WEDNESDAY	1625	DIVISION ST	0.0	1 PEDESTRIAN
JEFFERSON TWSP	09/19/2015	SATURDAY	0317	SH 15	5.6	1 PEDESTRIAN
ROCKAWAY TWSP	10/23/2015	FRIDAY	0610	CR 513	45.4	1 PEDALCYCLIST

### OCEAN COUNTY

Municipality	Date	Day	Time	Road	MP	Persons Killed
LAKEWOOD TWSP	01/05/2015	MONDAY	1347	SH 70	55.2	1 PEDESTRIAN
JACKSON TWSP	01/06/2015	TUESDAY	1807	CR 8	3.7	1 PEDESTRIAN
LACEY TWSP	01/08/2015	THURSDAY	1053	CR 618	1.5	1 DRIVER
LAKEWOOD TWSP	02/16/2015	MONDAY	2257	CR 528	31.1	1 PEDESTRIAN
JACKSON TWSP	02/25/2015	WEDNESDAY	1522	CR 528	16.1	1 DRIVER
TOMS RIVER	03/06/2015	FRIDAY	2020	SH 37	10.7	1 PEDESTRIAN
MANCHESTER TWSP	03/25/2015	WEDNESDAY	1701	CR 8	0.7	1 PASSENGER
TOMS RIVER	03/25/2015	WEDNESDAY	1941	CR 549	1.8	1 PEDESTRIAN
BERKELEY TWSP	03/31/2015	TUESDAY	1938	SH 9	86.8	1 PEDESTRIAN
HARVEY CEDARS BORO	04/14/2015	TUESDAY	1335	CR 607	12.6	1 DRIVER
MANCHESTER TWSP	04/27/2015	MONDAY	2031	SH 37	1.8	1 PEDALCYCLIST
JACKSON TWSP	05/03/2015	SUNDAY	1018	CR 526	24.3	1 PASSENGER
STAFFORD TWSP	05/16/2015	SATURDAY	1535	SH 72	19.4	1 DRIVER
PLUMSTED TWSP	05/29/2015	FRIDAY	0935	CR 539	36.7	1 DRIVER
LAKEWOOD TWSP	05/31/2015	SUNDAY	0008	CR 528	33.6	1 DRIVER
LITTLE EGG HARBOR T	06/25/2015	THURSDAY	2357	NUGENTOWN RD	0.0	1 DRIVER
PLUMSTED TWSP	06/30/2015	TUESDAY	1041	CR 539	34.8	1 DRIVER
LACEY TWSP	07/05/2015	SUNDAY	0325	CR 614	11.3	1 PEDESTRIAN
LACEY TWSP	07/07/2015	TUESDAY	1357	CR 539	16.3	1 DRIVER
PLUMSTED TWSP	07/19/2015	SUNDAY	1518	CR 539	35.8	1 DRIVER
JACKSON TWSP	07/24/2015	FRIDAY	1632	CR 526	28.3	1 DRIVER
POINT PLEASANT BORO	08/04/2015	TUESDAY	0341	CR 549	1.1	1 DRIVER
TOMS RIVER	08/05/2015	WEDNESDAY	1230	SH 70	49.2	1 DRIVER
TOMS RIVER	08/22/2015	SATURDAY	2004	BUERMANN AVE	0.0	1 DRIVER
PLUMSTED TWSP	08/26/2015	WEDNESDAY	1555	CR 537	36.1	1 DRIVER
BRICK TWSP	09/19/2015	SATURDAY	2010	PARKWAY	93.2	1 DRIVER
LACEY TWSP	09/20/2015	SUNDAY	1022	CR 614	6.2	1 PEDALCYCLIST
STAFFORD TWSP	09/26/2015	SATURDAY	1737	CR 50	1.8	1 DRIVER
BERKELEY TWSP	10/01/2015	THURSDAY	1243	DAVENPORT RD	0.5	1 PASSENGER
MANCHESTER TWSP	10/17/2015	SATURDAY	2145	CR 571	10.1	1 PEDESTRIAN
LITTLE EGG HARBOR T	10/19/2015	MONDAY	0314	PARKWAY	57.1	1 DRIVER
LAKEWOOD TWSP	10/30/2015	FRIDAY	1534	CR 40	1.1	1 DRIVER
PLUMSTED TWSP	11/09/2015	MONDAY	0949	CR 539	32.0	1 PASSENGER
LONG BEACH TWSP	11/20/2015	FRIDAY	0501	CR 607	0.3	1 DRIVER
BRICK TWSP	11/26/2015	THURSDAY	2033	CR 549	10.2	1 PEDESTRIAN
BERKELEY TWSP	12/12/2015	SATURDAY	2059	SH 9	87.2	1 PEDESTRIAN
BARNEGAT TWSP	12/24/2015	THURSDAY	0414	CR 539	14.2	1 DRIVER
LAKEWOOD TWSP	12/26/2015	SATURDAY	1838	CR 528	30.6	1 PEDESTRIAN

### PASSAIC COUNTY

Municipality	Date	Day	Time	Road	MP	Persons Killed
RINGWOOD BORO	01/14/2015	WEDNESDAY	2032	SKYLANDS RD	0.5	1 DRIVER
WAYNE TWSP	01/15/2015	THURSDAY	2209	CR 701	0.6	1 DRIVER
CLIFTON CITY	01/23/2015	FRIDAY	1603	SH 46	62.1	1 DRIVER
LITTLE FALLS TWSP	01/28/2015	WEDNESDAY	1524	CR 639	0.2	1 PEDESTRIAN
PATERSON CITY	04/22/2015	WEDNESDAY	2104	CR 648	2.1	1 PASSENGER
CLIFTON CITY	04/25/2015	SATURDAY	2039	SH 19	0.5	1 PEDESTRIAN
WAYNE TWSP	05/10/2015	SUNDAY	1717	SH 46	56.7	1 PASSENGER
PASSAIC CITY	05/17/2015	SUNDAY	2159	SH 21	12.4	1 DRIVER
CLIFTON CITY	05/31/2015	SUNDAY	1859	SH 3	2.4	1 DRIVER, 1 PASSENGER
WAYNE TWSP	06/10/2015	WEDNESDAY	1558	CR 689	1.6	1 DRIVER
PATERSON CITY	06/16/2015	TUESDAY	2024	TEMPLE ST	0.0	1 PEDESTRIAN
CLIFTON CITY	07/01/2015	WEDNESDAY	0955	SH 3	3.3	1 DRIVER

Municipality	Date	Day	Time	Road	MP	Persons Killed
CLIFTON CITY	07/31/2015	FRIDAY	0306	SH 3	0.1	2 PASSENGERS
WAYNE TWSP	08/06/2015	THURSDAY	2032	CR 685	0.2	1 DRIVER
PATERSON CITY	08/10/2015	MONDAY	1854	BEECH ST	0.0	1 PEDALCYCLIST
WAYNE TWSP	08/15/2015	SATURDAY	0754	I-80	53.2	1 DRIVER, 1 PASSENGER
CLIFTON CITY	08/19/2015	WEDNESDAY	0739	CR 601	4.9	1 DRIVER
WAYNE TWSP	10/22/2015	THURSDAY	1641	CR 683	1.5	1 DRIVER
WEST MILFORD TWSP	10/25/2015	SUNDAY	0049	RESERVOIR RD	0.0	1 DRIVER, 1 PASSENGER
RINGWOOD BORO	10/25/2015	SUNDAY	1232	CR 692	2.8	1 DRIVER
PATERSON CITY	11/06/2015	FRIDAY	1751	CR 601	5.7	1 PEDESTRIAN
CLIFTON CITY	11/07/2015	SATURDAY	2222	HAZEL ST	0.0	1 PEDESTRIAN
WAYNE TWSP	11/08/2015	SUNDAY	1350	SH 23	5.4	1 DRIVER
PATERSON CITY	11/11/2015	WEDNESDAY	1729	CR 649	0.8	1 PEDESTRIAN
CLIFTON CITY	11/22/2015	SUNDAY	0043	6TH ST	0.0	1 PEDALCYCLIST
WAYNE TWSP	11/23/2015	MONDAY	1959	CR 504	9.6	1 PEDESTRIAN
PASSAIC CITY	12/17/2015	THURSDAY	1556	PASSAIC AVE	0.0	1 PEDESTRIAN
WAYNE TWSP	12/27/2015	SUNDAY	1912	SH 202	65.9	1 DRIVER

### SALEM COUNTY

Municipality	Date	Day	Time	Road	MP	Persons Killed
PITTSBORO TWSP	04/22/2015	WEDNESDAY	2106	SH 40	24.0	1 PEDESTRIAN
PITTSBORO TWSP	05/21/2015	THURSDAY	0159	SH 56	5.2	1 DRIVER
QUINTON TWSP	06/15/2015	MONDAY	0639	CR 540	16.8	1 DRIVER
UPPER PITTSBORO TW	07/17/2015	FRIDAY	1632	SH 77	12.3	1 DRIVER
CARNEYS POINT TWSP	07/30/2015	THURSDAY	1803	TURNPIKE	0.8	1 PASSENGER
CARNEYS POINT TWSP	09/04/2015	FRIDAY	2108	SH 130	0.6	1 PEDESTRIAN
PITTSBORO TWSP	09/26/2015	SATURDAY	1032	CR 613	5.3	1 DRIVER
MANNINGTON TWSP	11/18/2015	WEDNESDAY	1353	CR 540	2.9	1 DRIVER
QUINTON TWSP	11/29/2015	SUNDAY	0048	WATERWORKS RD	0.0	1 PASSENGER
QUINTON TWSP	12/17/2015	THURSDAY	1046	CR 581	0.2	1 DRIVER
PENNSVILLE TWSP	12/25/2015	FRIDAY	0109	SH 49	7.5	1 DRIVER

### SOMERSET COUNTY

Municipality	Date	Day	Time	Road	MP	Persons Killed
HILLSBOROUGH TWSP	01/04/2015	SUNDAY	1025	CR 533	23.5	1 DRIVER
BRIDGEWATER TWSP	01/05/2015	MONDAY	0243	SH 22	34.1	1 DRIVER
GREEN BROOK TWSP	01/05/2015	MONDAY	1427	CR 651	0.2	1 DRIVER
BERNARDS TWSP	01/07/2015	WEDNESDAY	2104	CR 613	1.2	1 PASSENGER
WARREN TWSP	02/07/2015	SATURDAY	1620	CR 638	0.3	1 DRIVER
FRANKLIN TWSP	02/10/2015	TUESDAY	1628	CR 617	0.6	1 PASSENGER
BRIDGEWATER TWSP	02/25/2015	WEDNESDAY	0806	CR 567	6.9	1 DRIVER
RARITAN BORO	03/05/2015	THURSDAY	0815	SH 28	1.9	1 DRIVER
SOMERVILLE BORO	03/06/2015	FRIDAY	2127	WARREN ST	0.0	1 PEDESTRIAN
BEDMINSTER TWSP	03/11/2015	WEDNESDAY	0902	I-287	23.1	1 PASSENGER
BRIDGEWATER TWSP	03/11/2015	WEDNESDAY	1949	SH 22	36.3	1 PEDALCYCLIST
FRANKLIN TWSP	03/16/2015	MONDAY	0801	CANAL RD	0.0	1 DRIVER
NORTH PLAINFIELD BO	04/06/2015	MONDAY	2117	SH 22	45.3	1 PEDESTRIAN
WARREN TWSP	07/11/2015	SATURDAY	2045	I-78	37.9	1 DRIVER, 1 PASSENGER
HILLSBOROUGH TWSP	08/01/2015	SATURDAY	1129	CR 533	23.5	1 DRIVER
BRANCHBURG TWSP	08/19/2015	WEDNESDAY	0626	SH 22	29.4	2 PASSENGERS
BERNARDS TWSP	11/28/2015	SATURDAY	2232	I-287	29.1	2 PASSENGERS, 1 PEDESTRIAN
FRANKLIN TWSP	12/28/2015	MONDAY	1952	OLD STAGE RD	0.0	1 PEDESTRIAN

### SUSSEX COUNTY

Municipality	Date	Day	Time	Road	MP	Persons Killed
STANHOPE BORO	01/08/2015	THURSDAY	1717	SH 183	1.8	1 DRIVER
HARDYSTON TWSP	02/10/2015	TUESDAY	1425	BRACKEN HILL RD	0.0	1 PEDESTRIAN
WANTAGE TWSP	03/07/2015	SATURDAY	1023	CR 639	8.0	1 DRIVER
SPARTA TWSP	05/07/2015	THURSDAY	0956	CR 517	36.1	1 DRIVER
FRANKLIN BORO	06/07/2015	SUNDAY	0926	SH 23	32.9	1 DRIVER
VERNON TWSP	09/01/2015	TUESDAY	1506	CR 644	0.3	1 DRIVER
MONTAGUE TWSP	09/17/2015	THURSDAY	1228	CR 653	4.9	1 DRIVER
FRANKFORD TWSP	09/18/2015	FRIDAY	1500	DENNIS PHILLIPS RD	0.0	1 DRIVER
VERNON TWSP	10/02/2015	FRIDAY	1922	WARWICK TPK	0.0	1 DRIVER
SPARTA TWSP	12/08/2015	TUESDAY	2306	SH 15	12.0	1 DRIVER



---

**UNION COUNTY**

---

<b>Municipality</b>	<b>Date</b>	<b>Day</b>	<b>Time</b>	<b>Road</b>	<b>MP</b>	<b>Persons Killed</b>
ELIZABETH CITY	01/05/2015	MONDAY	1735	SH 27	34.0	1 PEDESTRIAN
LINDEN CITY	01/22/2015	THURSDAY	1859	LOWER RD	0.0	1 DRIVER
ROSELLE BORO	02/03/2015	TUESDAY	2030	PARK DR	0.0	1 PASSENGER
ROSELLE BORO	03/14/2015	SATURDAY	1928	CR 617	3.5	1 PEDESTRIAN
ELIZABETH CITY	04/05/2015	SUNDAY	2105	SOUTH PARK ST	0.0	1 DRIVER
ELIZABETH CITY	05/03/2015	SUNDAY	0946	SH 439	3.9	1 DRIVER
LINDEN CITY	05/17/2015	SUNDAY	0901	CR 514	9.7	1 DRIVER
NEW PROVIDENCE BORO	05/24/2015	SUNDAY	0450	CENTRAL AVE	0.0	1 DRIVER
ELIZABETH CITY	06/04/2015	THURSDAY	1315	SH 439	2.1	1 PEDESTRIAN
RAHWAY CITY	06/15/2015	MONDAY	1538	LINDEN AVE	0.0	1 DRIVER
LINDEN CITY	06/24/2015	WEDNESDAY	1051	TURNPIKE	97.5	1 PASSENGER
ELIZABETH CITY	06/26/2015	FRIDAY	2330	SH 1	45.4	1 PEDESTRIAN
ELIZABETH CITY	07/04/2015	SATURDAY	1927	DELAWARE ST	0.0	1 PEDESTRIAN
ELIZABETH CITY	07/18/2015	SATURDAY	0221	SH 81	0.2	1 DRIVER
ELIZABETH CITY	07/20/2015	MONDAY	1006	SH 27	33.5	1 PEDESTRIAN
LINDEN CITY	08/04/2015	TUESDAY	1033	TURNPIKE	97.2	1 DRIVER
HILLSIDE TWSP	09/03/2015	THURSDAY	0035	I-78	54.3	1 DRIVER
LINDEN CITY	09/12/2015	SATURDAY	0040	SH 1	42.4	1 PEDESTRIAN
ELIZABETH CITY	09/16/2015	WEDNESDAY	0900	FAIRMOUNT AVE	0.0	1 PEDALCYCLIST
UNION TWSP	10/19/2015	MONDAY	1102	I-78	51.5	1 DRIVER
PLAINFIELD CITY	10/26/2015	MONDAY	0728	ARLINGTON AVE	0.0	1 PASSENGER
PLAINFIELD CITY	11/07/2015	SATURDAY	0011	SH 28	14.0	1 PEDESTRIAN
ELIZABETH CITY	12/09/2015	WEDNESDAY	0110	SH 1	44.9	1 PEDESTRIAN
CRANFORD TWSP	12/11/2015	FRIDAY	2002	CR 615	5.4	1 PEDESTRIAN
LINDEN CITY	12/13/2015	SUNDAY	1616	CR 514	42.1	1 DRIVER
UNION TWSP	12/19/2015	SATURDAY	2130	SH 22	56.1	1 PEDESTRIAN
SPRINGFIELD TWSP	12/20/2015	SUNDAY	1937	I-78	47.6	1 PASSENGER
PLAINFIELD CITY	12/26/2015	SATURDAY	0558	EAST SECOND ST	0.0	1 DRIVER, 1 PASSENGER

---

**WARREN COUNTY**

---

<b>Municipality</b>	<b>Date</b>	<b>Day</b>	<b>Time</b>	<b>Road</b>	<b>MP</b>	<b>Persons Killed</b>
HOPE TWSP	04/15/2015	WEDNESDAY	1834	CR 609	3.2	1 DRIVER
MANSFIELD TWSP	07/12/2015	SUNDAY	1640	CR 628	3.0	1 DRIVER
BLAIRSTOWN TWSP	08/24/2015	MONDAY	1421	SH 94	7.3	1 DRIVER
HARDWICK TWSP	09/25/2015	FRIDAY	0120	I-80	0.5	1 PASSENGER
MANSFIELD TWSP	10/14/2015	WEDNESDAY	0950	SH 57	12.7	1 PASSENGER
POHATCONG TWSP	10/28/2015	WEDNESDAY	2230	CR 635	0.5	1 DRIVER
KNOWLTON TWSP	11/17/2015	TUESDAY	0659	I-80	8.8	1 DRIVER
POHATCONG TWSP	11/26/2015	THURSDAY	1203	CR 639	0.6	1 DRIVER

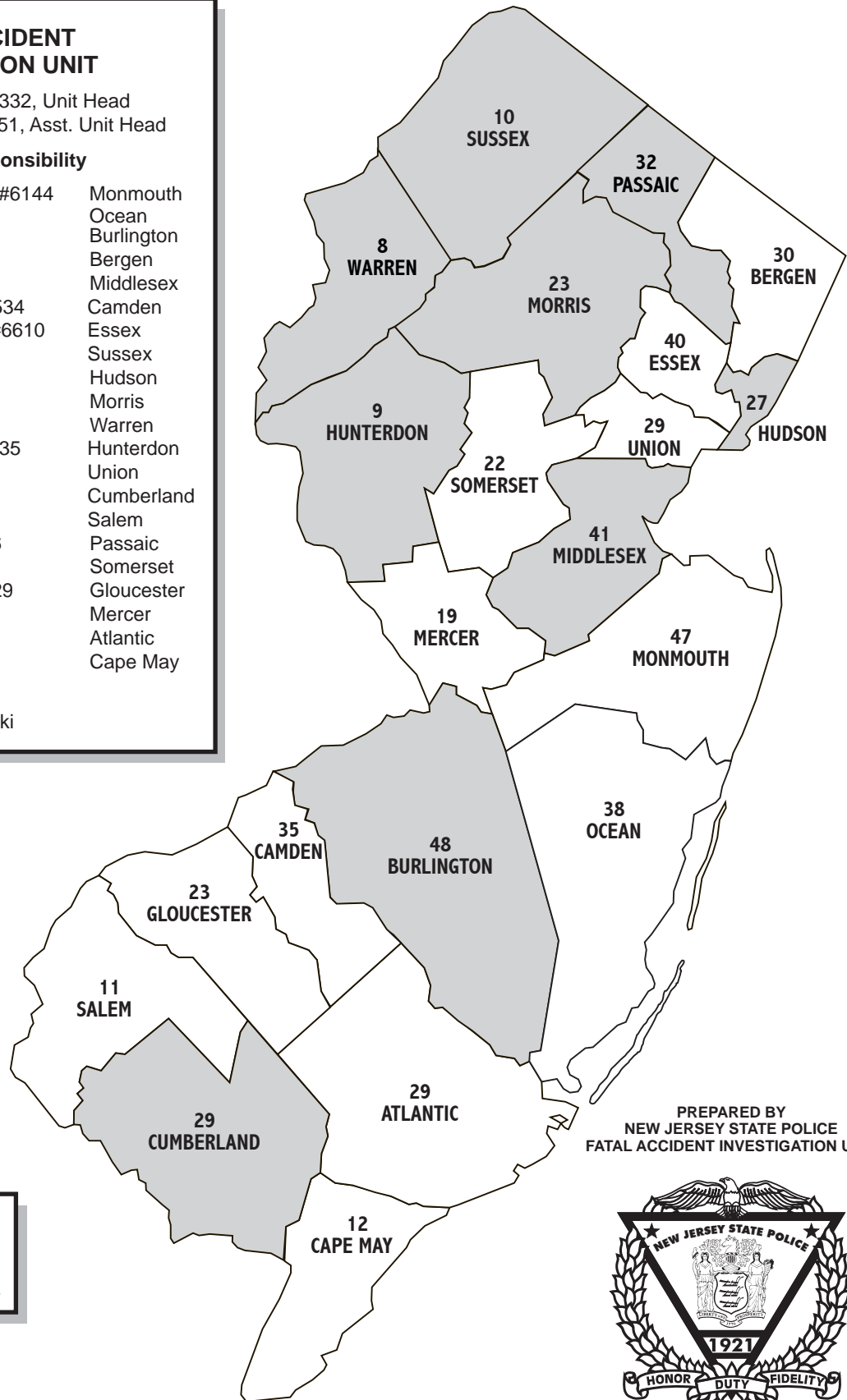
# FATALITIES BY COUNTY FOR 2015

## FATAL ACCIDENT INVESTIGATION UNIT

Lt. Robert Babitz #5332, Unit Head  
 DSFC Patrick Brady #5951, Asst. Unit Head

### Areas of Responsibility

DSG Gerrit Nieuwenhuizen #6144	Monmouth
DSG David Guinan #6266	Ocean
DSG Edward Long #6305	Burlington
DSG Daniel Oliveira #6419	Bergen
Tpr.I Mark Suhocki #6928	Middlesex
Det.I Michael Townsend #6534	Camden
Det.I Anthony Sardanopoli #6610	Essex
	Sussex
Det.I Daniel Wojcik #6657	Hudson
	Morris
	Warren
Det.I Matthew Kowalski #6735	Hunterdon
	Union
Det.I Paul Applegate #6774	Cumberland
	Salem
Tpr.II Richard Hampf #7116	Passaic
	Somerset
Tpr.II Charles Mawson #7229	Gloucester
	Mercer
Tpr. Jennifer Lauer #7315	Atlantic
	Cape May
Head Clerk Cynthia Flagg	
FARS Analyst Lisa Glodowski	



PREPARED BY  
 NEW JERSEY STATE POLICE  
 FATAL ACCIDENT INVESTIGATION UNIT



### LEGEND

Shaded Areas   
 Denote Increase from 2014.