

2005

FATAL MOTOR VEHICLE ACCIDENT

COMPARATIVE DATA REPORT FOR THE STATE OF NEW JERSEY



Compiled by the New Jersey State Police
Fatal Accident Investigation Unit





State of New Jersey

OFFICE OF THE ATTORNEY GENERAL
DEPARTMENT OF LAW & PUBLIC SAFETY
DIVISION OF STATE POLICE
POST OFFICE BOX 7068
WEST TRENTON, NJ 08628-0068
(609) 882-2000

JON S. CORZINE
Governor

ZULIMA V. FARBER
Attorney General

COLONEL JOSEPH R. FUENTES
Superintendent

Dear Reader:

New Jersey continues to rank as one of the safest states in the nation. There were 691 fatal crashes and 748 fatalities in 2005. The New Jersey State Police is committed in its effort, through enforcement and education of the motoring public, to reduce the number of people killed in motor vehicle accidents.

Our efforts in reducing motor vehicle deaths on our roadways must continue, as highway fatalities are still a leading cause of death in New Jersey and the nation. The nationwide death toll of 43,200 people represents an average of more than 118.3 deaths per day.

On the following pages you will find statistics of the fatal motor vehicle accident records compiled by the Fatal Accident Investigation Unit of the Division of State Police for 2005. This report constitutes a detailed look at the causes and results of fatal accidents throughout the state during 2005. Hopefully, the continued efforts and cooperation of the public, federal, state, and local agencies will help us maintain our traffic safety record in the years ahead.

Sincerely,

Joseph R. Fuentes
Colonel
Superintendent



TABLE OF CONTENTS

STATISTICAL SUMMARY

	2005 Quick Facts	1
	2005 Motor Vehicle Fatal Accidents and Fatalities with a Comparison of the 1986-2005 Accidents and Fatalities	2
A.	Accident Victim Classification by Month	3
B.	Accidents and Fatalities by Month of Occurrence	4
C.	Accident Victim Classification by County	4
D.	Accidents by County of Occurrence and Roadway Classification	5
E.	Fatalities and Injuries According to Accident Type Classification	6
F.	Hours of Occurrence	7
G.	Weather Conditions	7
H.	Day of Occurrence	8
I.	Age of Driver Victims	8
J.	Age of Pedestrian Victims	8
K.	Sex of Pedestrians	9
L.	Condition of All Drivers	9
M.	Alcohol Factor	10
	Victim Alcohol Factor, 2001-2005 Comparison	11
	Victim Alcohol Factors for the Year 2005	11
N.	Alcohol Involvement of Deceased Drivers Related to Manner of Collision	12
O.	Manner of Collision	12
P.	Type of Vehicles Involved (Including Parked)	13
Q.	Character of Road	14
R.	Road Designation	14
S.	Age of Drivers	15
T.	Sex of Drivers	15
U.	What Drivers Were Doing	16
V.	What Pedestrians Were Doing	16
W.	Contributing Circumstances	17

SPECIFIC AREAS OF CONCERN

	Interstate Highway Fatalities	19
	Pedalcycle Accidents	20
	Motorcycle Accidents	21
	Tractor-Trailer Accidents	22
	Restraint Usage	23
	17 - 20 Age Group	24
	Fatal Accidents and Persons Killed for Selected Holiday Periods	25
	Ten Year Experience	26
	Fatal Accident Investigation Summary by Troop	27
	Fatal Accidents by County, Municipality, Date, Time and Location	31
	Map - Fatalities by County	43

QUICK FACTS

- Nationwide, the fatality rate remained at a historic low of 1.46 fatalities per hundred million vehicle miles traveled.
- Nationwide preliminary statistics indicate there were 43,200 people killed.
- In New Jersey, there were 691 fatal accidents with 748 people killed.
- There was an increase of 7 fatal accidents and an increase of 25 fatalities.
- Of the fatalities, 27.6 % had consumed alcohol to some extent.
- Of all drivers, 23.1 % were legally intoxicated.
- An average of 2.04 persons were killed every day.
- There were 62 fatal accidents involving 63 motorcycles.
- Pedalcyclists accounted for 17 fatal accidents.
- The pedestrian death toll was 154.
- There were a total of 49 hit-and-run fatal accidents involving 64 vehicles. The victims were comprised of 7 drivers, 8 passengers, 37 pedestrians and 2 pedalcyclists.
- Of the 1103 drivers listed, 49 New Jersey drivers and 3 out-of-state drivers were suspended. There were 40 drivers without valid licenses.
- There are 38,553 miles of open public roads in the state of New Jersey, indicating one death for every 51.5 miles.
- Straight roads were involved in 60.9 % of all fatal accidents.
- Of all fatal accidents, 85.2 % occurred during clear weather conditions.
- Of the known drivers involved in fatal accidents, 71 % were males.
- Of the vehicles involved in fatal accidents, 55.4 % involved passenger cars.
- There were 66 tractor-trailers involved in 55 fatal accidents which resulted in 59 fatalities.

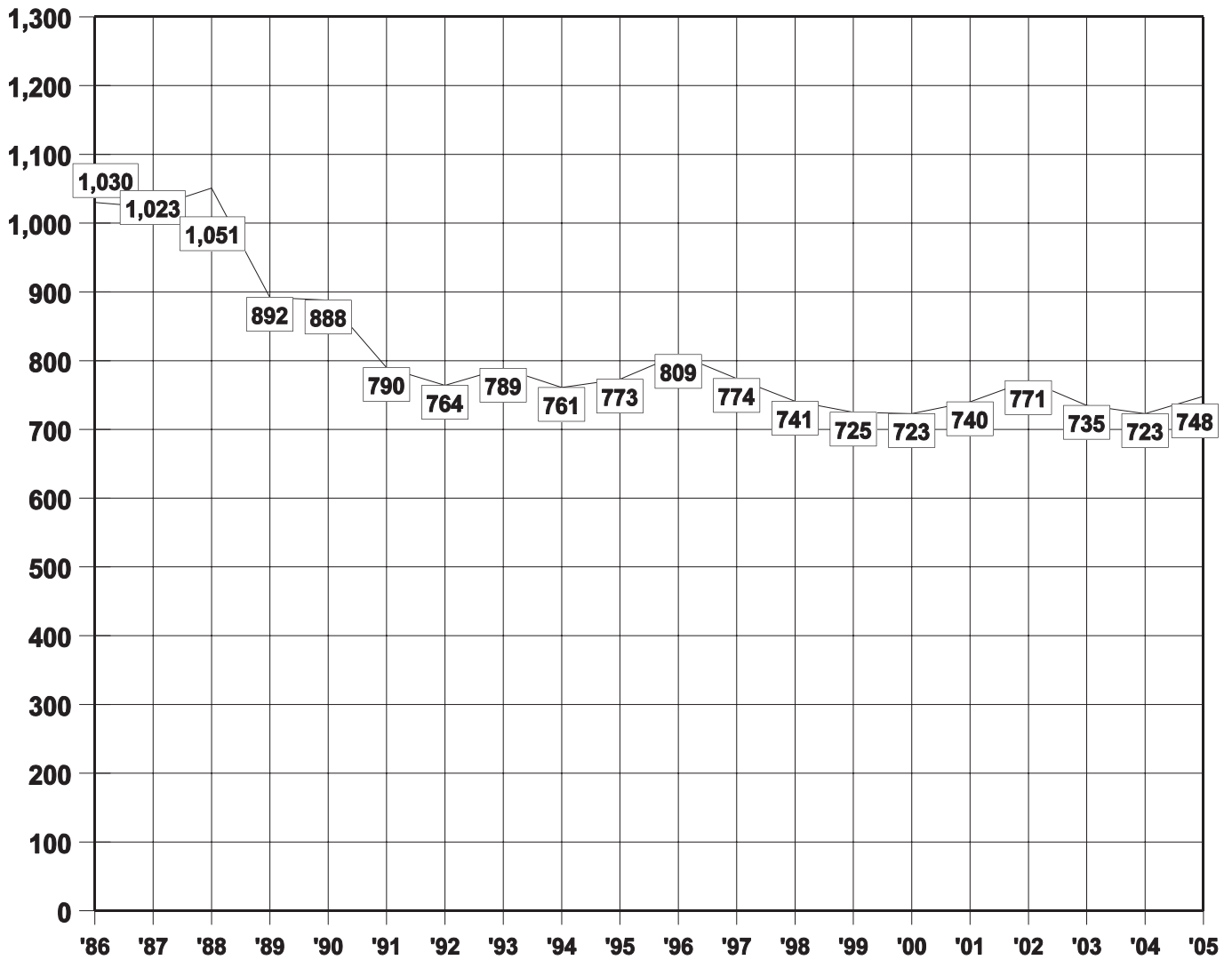
SUBJECT

Statistical Summary of 2005 Motor Vehicle Fatal Accidents and Fatalities with a Comparison of the 2001-2005 Accidents and Fatalities.

Statistics	2001	2002	2003	2004	2005
Fatal Accidents	677	699	666	684	691
Fatalities	740	771	735	723	748

TREND IN FATALITIES

20 Year Trend



A. VICTIM CLASSIFICATION BY MONTH - 2005

Month	Driver	Passenger	Pedestrian	Pedalcyclist	Totals
January	32	9	8	0	49
February	19	7	7	0	33
March	36	9	14	0	59
April	36	9	13	1	59
May	30	7	13	1	51
June	50	14	8	4	76
July	39	15	9	3	66
August	36	22	5	2	65
September	40	12	19	1	72
October	38	15	19	2	74
November	36	19	21	2	78
December	35	12	18	1	66
Totals	427	150	154	17	748

B. ACCIDENTS AND FATALITIES BY MONTH OF OCCURRENCE

Month	Accidents					Fatalities				
	2001	2002	2003	2004	2005	2001	2002	2003	2004	2005
January	46	69	56	49	46	47	74	60	52	49
February	53	50	43	47	31	57	52	46	49	33
March	54	52	47	45	52	62	55	51	48	59
April	39	54	47	44	56	40	61	50	44	59
May	58	43	54	58	50	63	48	70	60	51
June	64	65	76	64	73	71	73	88	66	76
July	62	62	56	62	60	69	72	59	68	66
August	53	54	72	65	57	60	59	81	67	65
September	60	75	53	64	70	65	82	56	69	72
October	60	76	59	69	70	62	86	64	76	74
November	55	48	57	55	68	63	51	60	58	78
December	73	51	46	62	58	81	58	50	66	66
TOTAL	677	699	666	684	691	740	771	735	723	748

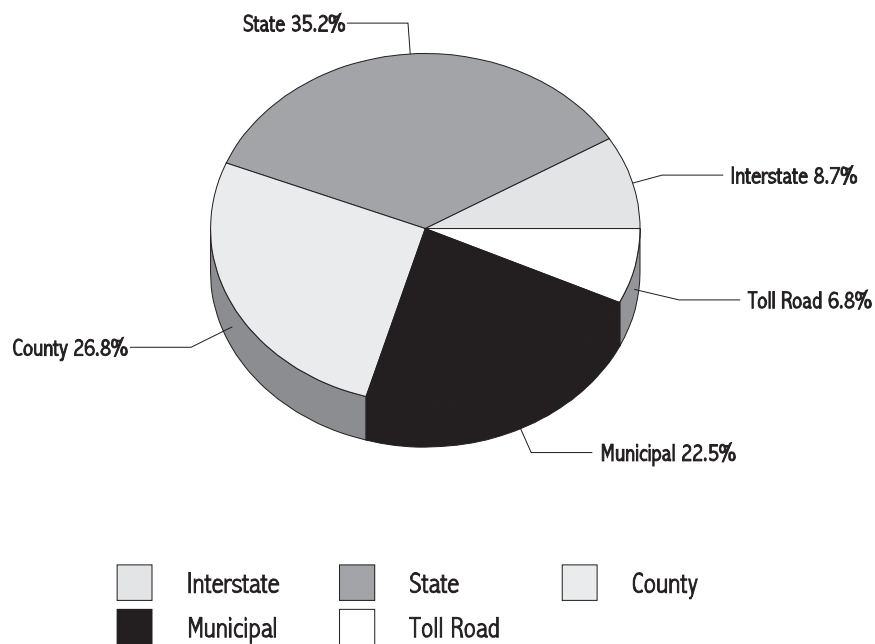
C. ACCIDENT VICTIM CLASSIFICATION BY COUNTY

County	Victim Classification					
	Accidents	Killed	Driver	Passenger	Pedestrian	Pedalcyclist
Atlantic	55	62	33	11	15	3
Bergen	48	54	23	10	19	2
Burlington	42	44	23	9	11	1
Camden	31	32	24	3	5	0
Cape May	20	24	16	6	2	0
Cumberland	33	37	21	13	3	0
Essex	53	58	28	9	20	1
Gloucester	36	38	27	4	6	1
Hudson	29	31	10	8	13	0
Hunterdon	7	7	4	3	0	0
Mercer	31	34	15	8	9	2
Middlesex	40	43	25	9	9	0
Monmouth	65	69	39	17	10	3
Morris	28	31	19	7	4	1
Ocean	35	38	27	6	3	2
Passaic	29	31	17	6	8	0
Salem	17	19	12	5	2	0
Somerset	18	18	13	1	4	0
Sussex	13	16	9	7	0	0
Union	39	40	23	5	11	1
Warren	22	22	19	3	0	0
TOTAL	691	748	427	150	154	17

D. ACCIDENTS BY COUNTY OF OCCURRENCE AND ROADWAY CLASSIFICATION

County	Interstate	State	County	Municipal	Toll Roads	TOTALS
Atlantic	0	33	14	8	0	55
Bergen	3	10	14	13	8	48
Burlington	3	17	8	10	4	42
Camden	1	15	11	3	1	31
Cape May	0	9	7	2	2	20
Cumberland	0	12	14	7	0	33
Essex	5	9	10	25	4	53
Gloucester	4	14	16	2	0	36
Hudson	0	12	1	13	3	29
Hunterdon	4	1	2	0	0	7
Mercer	2	12	5	9	3	31
Middlesex	4	14	13	4	5	40
Monmouth	2	26	20	9	8	65
Morris	8	4	8	8	0	28
Ocean	0	13	9	9	4	35
Passaic	2	6	7	13	1	29
Salem	2	7	3	3	2	17
Somerset	5	6	4	3	0	18
Sussex	0	4	7	2	0	13
Union	8	12	5	12	2	39
Warren	7	7	7	1	0	22
TOTAL	60	243	185	156	47	691

Breakdown in Percentages of 748 Accidents during 2005



E. FATALITIES AND INJURIES ACCORDING TO ACCIDENT TYPE CLASSIFICATION

Type	Total Accidents					Total Fatalities					Total Injured				
	2001	2002	2003	2004	2005	2001	2002	2003	2004	2005	2001	2002	2003	2004	2005
Pedestrian	130	169	136	148	151	130	176	137	152**	155*	34	34	38	31	19
Other Motor Vehicle	293	260	284	274	266	336	302	330	297	298	565	410	451	474	457
Railroad Train	2	0	3	4	1	2	0	3	5	2	0	0	0	0	0
Parked Vehicle	9	12	9	11	14	9	13	9	11	15	5	10	7	10	5
Pedalcycle	25	15	11	16	17	25	15	11	16	17	0	3	1	2	1
Animal	0	1	2	1	1	0	1	2	0	1	0	0	0	0	0
Fixed/Other Object	197	211	205	205	209	217	230	227	217	227	108	103	160	109	121
Non-Collision	21	31	15	25	31	21	34	15	25	32	8	16	16	18	27
Other Type Vehicle	0	0	1	0	1	0	0	1	0	1	0	0	1	0	1
TOTAL	677	699	666	684	691	740	771	735	723	748	720	576	674	644	631

In 2005 there were 691 fatal crashes in which 748 persons were killed and 631 persons injured.

* In 2005 one motor vehicle driver was killed in a pedestrian crash.

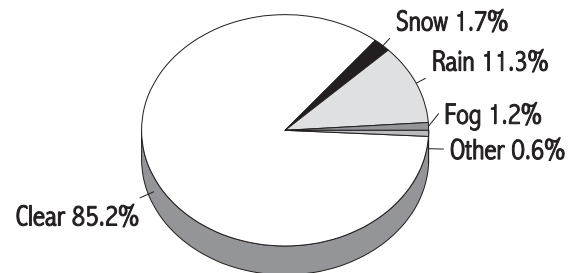
** In 2004 one motor vehicle driver was killed in pedestrian crash.

F. HOURS OF OCCURRENCE

Time of Occurrence	2001	2002	2003	2004	2005
12:00 to 12:59 a.m.	24	34	38	26	31
1:00 to 1:59 a.m.	29	37	32	30	30
2:00 to 2:59 a.m.	32	30	28	32	31
3:00 to 3:59 a.m.	23	25	15	27	24
4:00 to 4:59 a.m.	14	12	12	20	12
5:00 to 5:59 a.m.	19	21	17	21	21
6:00 to 6:59 a.m.	35	23	21	25	20
7:00 to 7:59 a.m.	25	24	24	14	39
8:00 to 8:59 a.m.	19	24	27	20	16
9:00 to 9:59 a.m.	27	27	16	18	30
10:00 to 10:59 a.m.	25	20	23	28	24
11:00 to 11:59 a.m.	25	23	32	29	20
12:00 to 12:59 p.m.	23	26	23	29	31
1:00 to 1:59 p.m.	23	37	30	24	24
2:00 to 2:59 p.m.	42	36	36	37	27
3:00 to 3:59 p.m.	33	28	45	26	32
4:00 to 4:59 p.m.	39	24	33	38	30
5:00 to 5:59 p.m.	37	35	38	49	32
6:00 to 6:59 p.m.	36	49	38	31	39
7:00 to 7:59 p.m.	28	31	28	36	40
8:00 to 8:59 p.m.	34	27	18	34	41
9:00 to 9:59 p.m.	27	37	32	37	35
10:00 to 10:59 p.m.	32	36	26	24	29
11:00 to 11:59 p.m.	26	33	34	29	33
Unknown	0	0	0	0	0
TOTAL	677	699	666	684	691

G. WEATHER CONDITIONS

Clear	589
Rain	78
Snow	12
Fog	8
Other	4
Total	691



H. DAY OF OCCURRENCE

Day of Occurrence	2001	2002	2003	2004	2005
Sunday	131	109	89	127	115
Monday	88	80	92	83	78
Tuesday	74	99	88	64	74
Wednesday	78	92	98	85	93
Thursday	83	99	96	93	102
Friday	105	119	98	129	118
Saturday	118	101	105	103	111
Unknown	0	0	0	0	0
TOTAL	677	699	666	684	691

I. AGE OF DRIVER VICTIMS

Age of Driver	Number Killed				
	2001	2002	2003	2004	2005
16 and under	5	3	5	2	4
Age 17	9	9	10	6	12
18 - 20	44	44	31	40	30
21 - 24	51	49	42	46	48
25 - 29	47	37	40	42	46
30 - 39	74	68	69	79	78
40 - 49	45	57	71	62	59
50 - 64	54	52	75	77	81
65 and older	86	99	73	70	69
Unknown	2	1	0	1	0
TOTAL	417	419	416	425	427

J. AGE OF PEDESTRIAN VICTIMS

Age of Pedestrian	Number Killed				
	2001	2002	2003	2004	2005
0 - 4	4	4	2	2	5
5 - 9	4	6	1	2	0
10 - 14	2	5	1	7	2
15 - 19	2	5	3	12	6
20 - 24	6	8	11	6	8
25 - 44	36	43	34	44	45
45 - 64	38	48	45	39	51
65 - 74	16	26	15	16	11
75 and older	21	29	22	23	25
Unknown	1	2	3	0	1
TOTAL	130	176	137	151	154

K. SEX OF PEDESTRIANS

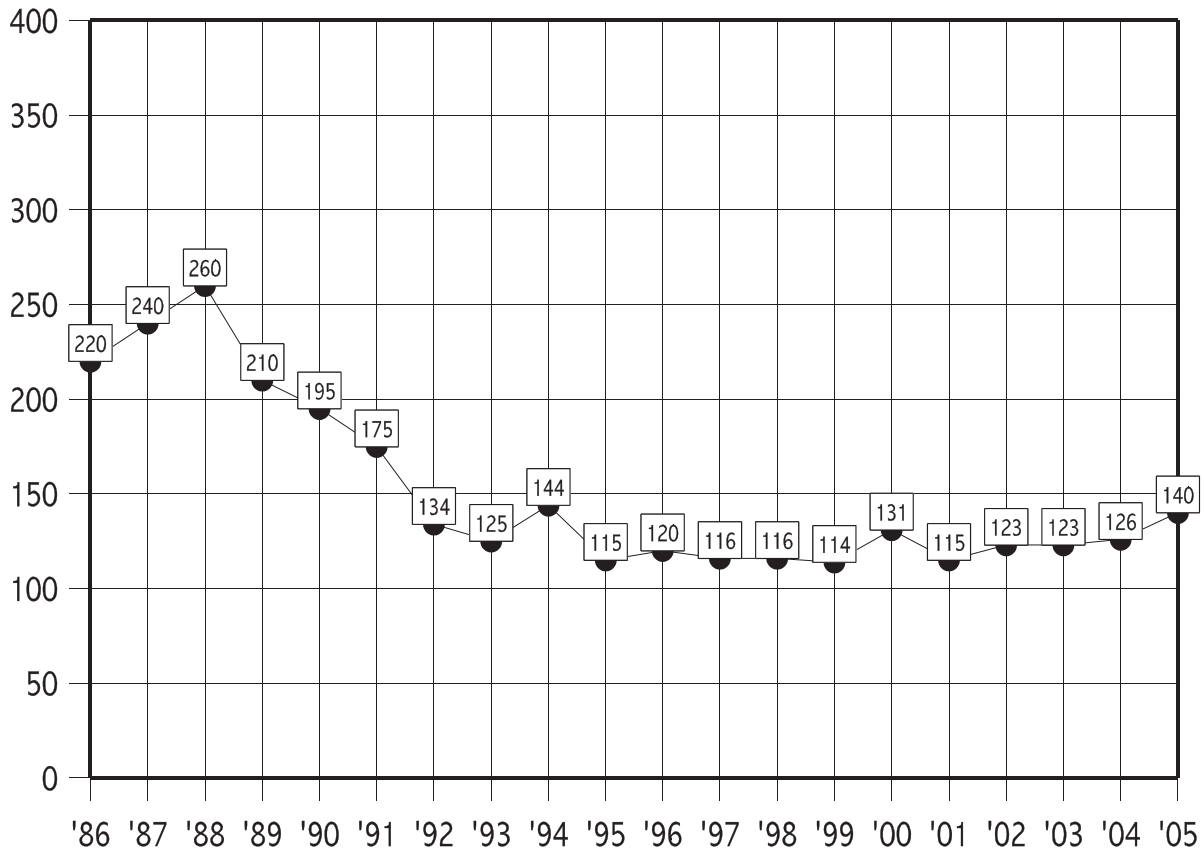
Sex	2001	2002	2003	2004	2005
Male	85	119	96	93	88
Female	45	57	41	58	66
TOTAL	130	176	137	151	154

L. CONDITION OF ALL DRIVERS

Condition	Drivers
Had been drinking	41
Intoxicated	140
Defective Eyesight	2
Under influence of drugs/positive drugs	44
Other bodily defects	1
Ill or fatigued	10
Apparently Asleep or sleepy	2
Other handicaps	1
Apparently Normal	777
Parked/Unknown	85
TOTAL	1,103

20 YEAR TREND

Intoxicated Drivers Involved in Fatal Accidents



M. ALCOHOL FACTOR

There were 748 fatalities during 2005. Of the fatalities, 427 were drivers, 150 were passengers, 154 were pedestrians and 17 were pedalcyclists. Of this total, 632 were tested for alcohol and 116 were not tested. Of the 632 tested, 207 were positive for alcohol in varying degrees and 372 were negative. This indicates that 27.6 % of the fatalities tested were positive for alcohol and 49.7 % were negative. Thirty one drivers, 10 passengers and 12 pedestrians tested positive for drugs.

In 175 of the 691 accidents, Driving While Intoxicated (alcohol and/or drugs) was listed as the major contributing factor. There were 191 people killed as a result of these 175 accidents.

1.) DRIVERS:

Deceased: There were a total of 427 drivers killed of which 376 were tested. Of those tested, 154 were positive and 222 were negative, indicating 40.9 % had consumed an alcoholic beverage. Of the 154 imbibing drivers, 99 or 64.2 % had an alcohol level of .08 % or higher. Thirty one deceased drivers tested positive for drugs.

Surviving: There were a total of 672 surviving drivers of which 200 were tested. Of those tested, 53 were positive and 147 were negative, indicating 26.5 % had consumed an alcoholic beverage. Of the 147 imbibing drivers, 41 or 27.8 % had an alcohol level of .08 % or higher. Twenty surviving drivers tested positive for drugs.

2.) **Passengers:** There were a total of 150 passengers killed of which 105 were tested. Of those tested, 52 were positive and 53 were negative, indicating 49.5 % had consumed an alcoholic beverage. Ten passengers tested positive for drugs.

3.) **Pedestrians:** There were a total of 154 pedestrians killed of which 136 were tested. Of those tested, 51 were positive and 85 were negative for an alcohol factor of 37.5 %. Twelve pedestrians tested positive for drugs.

4.) **Pedalcyclists:** There were a total of 17 pedalcyclists killed of which 15 were tested. Of those tested, 3 tested positive for alcohol and 12 tested negative.

SURVIVING DRIVER ALCOHOL FACTORS

	.01 - .03%	.04 - .07%	.08 - .10%	.11 & over	Negative	No Test	Total
Drivers	5	7	8	33	147	450	650

NOTE: Twenty surviving drivers tested positive for drugs and two surviving drivers were listed as "Had been drinking."

In 2004, the Blood Alcohol Content (BAC) threshold for Driving Under the Influence of Alcohol and/or Drugs was changed from .10% to .08 %. On this and the following pages, the categories showing the various levels of alcohol involvement were modified to reflect the change in the BAC level.

In the Victim Alcohol Factor 2001 - 2005 Comparison chart, the positive alcohol categories for the years 2001 to 2003 reflect prior BAC ranges. The .01 to .03 % BAC category includes 2001 to 2003 BAC readings of .01% to .04%. The .04 to .07% BAC category includes 2001 to 2003 BAC readings of .05% to .09%. The .08 to .10% BAC category includes 2001 to 2003 BAC readings of .10% to .14%. The .11 and Over category includes 2001 to 2003 BAC readings of .15% and over.

EVALUATION:

2005 showed an 1.3 % increase in alcohol-related fatalities. The number of fatal accident victims with blood alcohol readings above the legal limit increased from 145 in 2004 to 160 in 2005, an increase of 9.3 %. Deceased drivers with alcohol involvement showed a 1.6 % increase when compared to 2004 .

VICTIM ALCOHOL FACTOR 2000 - 2005 COMPARISON

	.01% - .03%					.04% - .07%					.08% - .10%					.11% and Over									
	2001	2002	2003	2004	2005	2001	2002	2003	2004	2005	2001	2002	2003	2004	2005	2001	2002	2003	2004	2005	2001	2002	2003	2004	2005
Drivers	11	15	14	16	11	13	10	11	12	11	15	28	23	9	12	69	71	70	80	87					
Passengers	7	8	6	3	7	6	6	9	3	7	3	2	6	4	3	9	11	7	15	25					
Pedestrians	4	5	2	2	6	5	3	5	4	3	4	4	3	1	1	25	37	30	33	29					
Pedalcyclists	1	0	0	0	0	0	0	0	0	0	1	0	0	0	0	4	2	0	3	3					
TOTAL	23	28	22	21	24	24	19	25	19	21	23	34	32	14	16	107	121	107	131	144					
	Had been drinking					Negative					No Test					TOTAL									
Drivers	6	3	2	4	2	220	212	225	228	222	61	57	56	53	51	395	396	401	402	396					
Passengers	0	0	0	1	0	75	64	83	52	53	65	67	57	43	45	165	158	168	121	140					
Pedestrians	0	1	4	2	0	72	98	60	77	85	18	28	29	20	18	128	176	133	139	142					
Pedalcyclists	0	0	0	1	0	11	11	8	9	12	6	1	3	2	2	23	14	11	15	17					
TOTAL	6	4	6	8	2	378	385	376	366	372	150	153	145	118	116	711	744	713	677	695					

There were 53 victims that tested positive for drugs.

VICTIM ALCOHOL FACTORS FOR THE YEAR 2005

	.01% - .03%	.04% - .07%	.08% - .10%	.11% & Over	Had been drinking	Negative	Not tested	TOTAL
Drivers	11	12	12	87	2	222	51	396
Passengers	7	3	3	25	0	53	45	140
Pedestrians	6	1	1	29	0	85	18	142
Pedalcyclists	0	0	0	3	0	12	2	17
TOTAL	24	16	16	144	2	372	116	695

LEGEND: Had been drinking: includes those delayed deaths where an odor of alcohol was detected. Includes admittance of victim (in delayed death) or statements of witnesses. Includes lab reports which show a trace and not a percentage, or reading below 0.01%.

NEGATIVE: Tested and found to be negative.

NO TEST: Because of delayed death, age factor, contamination of samples, and the failure on the part of some investigative agencies and medical examiners to cause a test to be performed on victims.

NOTE: 31 drivers, 10 passengers, and 12 pedestrians tested positive for drugs.

N. ALCOHOL INVOLVEMENT OF DECEASED DRIVERS RELATED TO MANNER OF COLLISION

Manner of Collision	.01% - .07% Had been drinking	Under the Influence	Positive for Drugs
Angle	4	8	6
Same direction - rear end	3	10	2
Same direction - other	0	1	0
Opposite direction - head on	3	10	8
Opposite direction - left turn	1	1	6
Fixed object	7	41	0
Pedestrian	0	0	0
Railroad train	0	0	0
Pedalcycle	0	0	0
Struck parked vehicle	1	4	3
Ran off roadway	3	16	5
Overtuned in roadway	0	5	0
Other object	0	1	0
Sideswipe	0	2	0
Fell from vehicle	0	0	1
Fell in vehicle	0	0	0
TOTAL	22	99	31

O. MANNER OF COLLISION

Manner of Collision - All Accidents	2001	2002	2003	2004	2005
Angle	144	118	138	113	116
Same direction - rear end	43	53	52	36	45
Same direction - other	6	8	7	12	5
Opposite direction - head on	75	61	66	91	77
Opposite direction - left turn	15	11	12	11	13
Fixed object	195	211	205	180	149
Pedestrian	130	169	136	148	151
Other*	60	55	41	56	62
Ran off road	3	8	2	26	62
Sideswipe	6	5	7	11	11
TOTAL	677	699	666	684	691

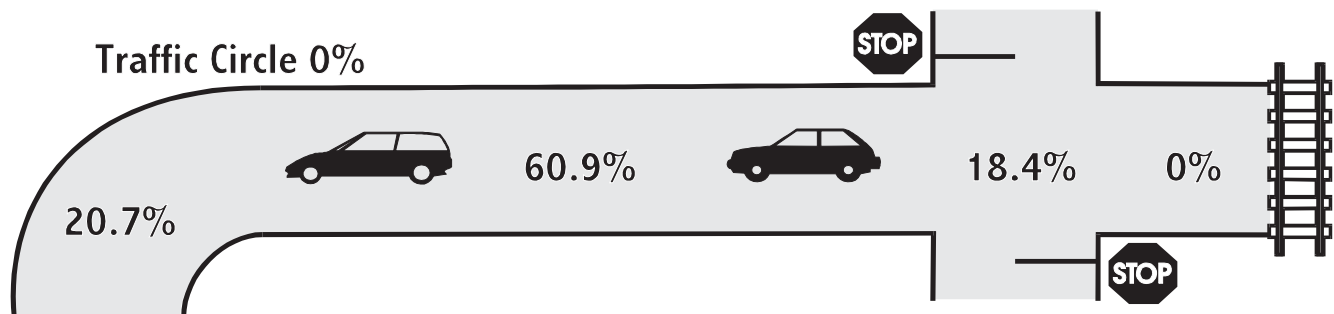
*Other category includes: Railroad train, parked vehicle, animal, other object, fell from vehicle, pedalcycle involvement, overturned vehicle, and fell in vehicle.

P. TYPE OF VEHICLES INVOLVED *(Including Parked)*

Type of Vehicle	Fatal Accidents				
	2001	2002	2003	2004	2005
Passenger vehicle	681	676	625	621	608
Passenger vehicle w/trailer	0	0	2	1	0
Recreation vehicle	0	0	0	1	0
Taxicab / Limo	5	7	5	3	2
Motorcycle	73	53	57	74	63
Moped	0	0	0	2	0
Pickup / Sport Utility	184	196	203	215	239
Van / Step Van	41	38	49	41	29
Fire / Rescue	0	0	0	0	1
Police Vehicle	8	4	2	4	1
Ambulance	4	3	1	1	2
Bus	6	10	8	8	12
School Bus	4	3	4	5	3
Single Unit 2-Axle	22	25	24	38	30
Single Unit 3-Axle	12	17	10	23	21
Truck / Trailer	7	1	14	5	4
Truck (Bobtail)	6	3	5	0	1
Semi-Trailer (Tractor-Trailer)	34	38	53	45	67
Doubles	3	2	2	0	1
Triples	0	0	0	0	0
Heavy Truck	5	0	4	3	2
Other	38	26	20	25	10
TOTAL	1,133	1,102	1,088	1,115	1,096

Q. CHARACTER OF ROAD

Road character	Fatal Accidents				
	2001	2002	2003	2004	2005
Straight road	373	402	353	396	421
Sharp curve or turn	7	5	10	10	25
Other curves	95	115	110	126	118
Circle	0	0	0	0	0
Intersection	200	177	191	148	127
Railroad crossing	2	0	2	4	0
TOTAL	677	699	666	684	691



R. ROAD DESIGNATION

Road Designation	Fatal Accidents				
	2001	2002	2003	2004	2005
State	122	115	127	131	147
County	196	200	171	189	185
Township	65	67	112	96	110
U.S.	90	102	96	90	88
Borough or City	92	92	65	60	46
State Park	0	0	0	0	0
Garden State Parkway	37	40	28	40	24
Federal (Interstate)	46	50	39	48	60
New Jersey Turnpike	25	30	23	25	22
Atlantic City Expressway	4	3	5	5	8
Institution	0	0	0	0	1
TOTAL	677	699	666	684	691

Note: Sections of the Interstate Highway System run concurrent with other highways.

S. AGE OF DRIVERS

Age of Driver	Fatal Accidents				
	2001	2002	2003	2004	2005
16 and under	9	4	6	6	7
Age 17	28	22	32	13	30
18 - 20	93	101	90	87	64
21 - 24	116	115	116	94	120
25 - 29	140	115	90	102	110
30 - 39	215	194	201	219	205
40 - 49	156	162	203	205	211
50 - 64	160	169	163	200	192
65 and over	137	149	126	126	121
Unknown*	54	56	47	47	43
TOTAL	1,108	1,087	1,074	1,099	1,103

T. SEX OF DRIVER

Sex of Drivers	Fatal Accidents				
	2001	2002	2003	2004	2005
Male	804	790	782	789	784
Female	257	247	249	267	275
Unknown	47	50	43	43	44
TOTAL	1,108	1,087	1,074	1,099	1,103

*Unknown includes hit-and-run and parked vehicle accidents where driver information is not included.

U. WHAT DRIVERS WERE DOING

What Drivers Were Doing	Fatal Accidents				
	2001	2002	2003	2004	2005
Making right turn	5	5	10	8	11
Making left turn	59	51	61	52	55
Making "U" turn	9	7	3	3	7
Going straight ahead	745	696	698	783	815
Slowing down, stopping	14	10	12	13	13
Overtaking (Passing on right)	5	2	3	6	5
Forward from parking space	1	0	0	0	0
Backward from parking space	1	0	0	0	3
Other backing	8	4	3	4	6
Stopped in traffic lane	43	41	45	41	43
Starting from a traffic lane	13	8	7	2	13
Starting from a parked position	0	2	1	2	1
Parked	29	41	25	22	35
Skidding	7	10	11	6	4
Passing on left	9	8	5	7	20
Avoiding vehicle, object, pedestrian	14	25	13	18	4
Emerging from alley or driveway	6	7	15	6	9
Unknown	57	64	42	26	2
Crossing highway through island	0	0	0	0	0
Being towed or pushed	0	1	0	0	0
Pushing or towing vehicle	0	0	0	0	0
Stalled on railroad tracks	0	0	0	0	0
Rounding curve or circle	62	87	100	72	38
Entering highway	4	2	0	5	0
Changing lanes	17	15	20	23	19
Other	0	1	0	0	0
TOTAL	1,108	1,087	1,074	1,099	1,103

V. WHAT PEDESTRIANS WERE DOING

What Pedestrians Were Doing	Fatal Accidents				
	2001	2002	2003	2004	2005
Standing in Roadway	8	13	9	13	12
Walking with traffic	13	14	11	14	15
Crossing roadway	91	134	105	98	108
Walking on sidewalk	6	6	4	7	7
Standing on shoulder	4	0	1	11	5
Other	8	9	7	8	7
TOTAL	130	176	137	151	154

70.1 % of all pedestrian fatalities in 2005 occurred while attempting to cross a roadway.

W. CONTRIBUTING CIRCUMSTANCES

Contributing Circumstances	2001	2002	2003	2004	2005
Exceeding lawful speed	30	30	30	29	38
Too fast for conditions	29	29	41	36	35
Following too closely	2	1	2	2	8
On wrong side of road	14	12	16	29	22
Did not have right-of-way	27	22	25	27	29
Driver fell asleep	8	14	7	9	5
Failure to signal	0	0	0	0	0
Improper turn	31	25	22	14	12
Passing on hill or curve	0	0	0	0	0
Other improper passing	7	7	3	5	8
Inattentive driving	146	143	140	175	172
Improper crossing center island	2	0	2	0	0
Disregarding stop sign	41	47	34	31	26
Disregarding traffic light	22	15	30	20	16
Passing left of center line	0	0	0	0	1
Drunken driving	153	151	138	142	146
Improper starting from curb	0	0	0	1	1
Drunken bicyclist * 1 Drugs	4	3*	0	3	1
Improper parking	1	1	5	2	2
Failure to keep right	21	10	21	13	44
Mechanical failure	4	1	2	4	7
Improper lights	3	3	1	1	1
Backing on highway	1	0	0	0	2
Stopped in roadway	0	2	3	2	7
Passed stopped school bus	0	0	0	0	0
Animal in roadway	1	1	4	2	1
Cutting in	5	1	2	1	1
Tire blew out	0	4	2	3	3
Other	28	59	74	26	32
Passing on right	0	0	0	3	2
Pedestrian violation	77	126	99	104	110
Unknown	57	46	38	28	8
Driver under influence of drugs	15	18	10	21	27
Pedestrian under influence of drugs	0	0	0	1	1
TOTAL	729	771	751	734	768

SPECIFIC AREAS OF CONCERN

INTERSTATE HIGHWAY FATALITIES

The Interstate Highway System of New Jersey is 100% completed, with 420.32 miles open to the motoring public. During 2005, the death rate averaged 5.25 deaths per month and 1 death for every 6.67 miles of highway. A concise analysis of victim classification, alcohol involvement, driver ages, contributing circumstances and manner of collision is outlined on the following page.

INTERSTATE HIGHWAY MILEAGE

Highway Number	Mileage Open	Fatal Accidents by Highway
I-76	3.04	0
I-78	67.83	15
I-80	68.35	17
I-95	86.73	0
I-195	34.17	3
I-278	2.00	0
I-280	17.85	1
I-287	67.54	13
I-295	68.06	11
I-676	4.75	0
TOTAL	420.32	60

INTERSTATE HIGHWAY FATALITIES

2005

Interstate Fatal Accidents: 60

Interstate Fatalities: 63

Victim Classification

Drivers	46
Passengers	13
Pedestrians	4
Pedalcyclists	0
TOTAL	63

Age of Drivers

16 & under	0
17	0
18 - 20	6
21 - 24	10
25 - 29	10
30 - 39	22
40 - 49	32
50 - 64	21
65 & over	6
Unknown	4
TOTAL	111

Contributing Circumstances

Drunken driving	9
Fell Asleep	0
Inattentive driving	23
Excessive speed	7
Driver under influence of Drugs	7
Stopped in roadway	1
Other	7
Mechanical failure	1
Pedestrian violation	4
No improper driving	52
Unknown	0
TOTAL	111

Manner of Collision

Head-on	10
Fixed object	4
Angle	1
Pedestrian	4
Rear end	9
Ran off roadway	14
Pedalcyclist	0
Same Direction-Other	3
Struck parked vehicle	5
Other	10
TOTAL	60

Victim Alcohol Factors

	.01% - .03%	.04% - .07%	.08% - .10%	.11% & over	Negative	No Test	TOTAL
Drivers	1	0	1	7	25	4	38
Passengers	1	0	0	1	7	4	13
Pedestrians	0	0	0	2	1	0	3
Pedalcyclists	0	0	0	0	0	0	0
TOTAL	2	0	1	10	33	8	54

NOTE: Eight driver victims and one pedestrian victim tested positive for drugs.

FATAL PEDALCYCLE ACCIDENTS

	2001	2002	2003	2004	2005
Pedalcycle Accidents	25	15	11	16	17
Fatalities	25	15	11	16	17

Manner of Collision

	'01	'02	'03	'04	'05
Angle	15	12	6	7	12
Same direction-rear end	6	0	3	3	4
Opposite direction-head on	0	1	1	3	1
Same direction - other	4	2	1	3	0
TOTAL	25	15	11	16	17

Classification of Victim

	2001	2002	2003	2004	2005
Drivers	25	15	11	16	17
Passengers	0	0	0	0	0
TOTAL	25	15	11	16	17

Contributing Circumstances

	'01	'02	'03	'04	'05
No improper driving	2	3	2	1	3
Ability impaired by drinking	6	2	0	3	3
Inattentive driving	1	2	1	3	5
Improper lights	0	0	1	0	0
On wrong side of road	0	0	1	0	0
Did not have right-of-way	5	0	4	1	2
Disregarded traffic light	3	0	0	2	0
Failure to keep right	3	2	1	2	2
Disregarded stop sign	0	1	0	1	1
Too fast for conditions	0	0	0	0	0
Improper turns	1	0	0	0	0
Other	4	4	0	2	0
Unknown	0	1	1	1	1
TOTAL	25	15	11	16	17

Age of Victim

	2001	2002	2003	2004	2005
0 - 3	0	0	0	0	0
4 - 10	1	0	1	0	2
11 - 15	6	3	3	2	3
16 - 20	3	2	0	1	0
21 - 30	3	1	1	0	1
31 - 40	5	5	0	4	0
41 - 50	4	2	2	1	4
51 - 60	2	0	2	3	5
61 & over	1	2	0	5	2
Unknown	0	0	2	0	0
TOTAL	25	15	11	16	17

ALCOHOL INVOLVEMENT

Of the 17 pedalcyclist fatalities, 15 were tested. Of those 15 tested, 3 tested positive for alcohol. Twelve were negative for alcohol and / or drugs and 2 were not tested

FATAL MOTORCYCLE ACCIDENTS

	2001	2002	2003	2004	2005
Accidents	71	53	56	72	62
Fatalities	73	54	58	76	64*

* One Motor Vehicle Driver was killed.

Age of drivers	2001	2002	2003	2004	2005
16 & under	1	1	2	1	0
17 - 20	7	5	7	4	3
21 - 30	34	12	16	26	19
31 - 40	18	16	14	22	16
Over 40	12	19	18	21	23
TOTAL	72	53	57	74	61

Victim Classification	'01	'02	'03	'04	'05
Drivers	68	49	54	69	61
Passengers	5	2	4	5	2
TOTAL	73	51	58	74	63

Manner of Collision	'01	'02	'03	'04	'05
Opposite direction - head on	3	2	6	8	7
Fixed object	22	17	15	18	13
Angle	32	14	19	14	16
Opposite direction - left turn	2	4	2	5	6
Opposite direction - other	0	0	0	6	0
Sideswipe	0	1	1	0	1
Pedestrian	0	1	0	0	1
Fell from vehicle	1	1	0	2	0
Same direction - rear end	5	4	8	7	3
Ran off roadway	1	1	0	3	7
Pedalcyclist	0	0	0	1	0
Overtaken in road	2	5	2	3	5
Struck parked vehicle	2	1	2	3	1
Other	1	2	1	2	2
TOTAL	71	53	56	72	62

Contributing Circumstances	'01	'02	'03	'04	'05
No improper driving	21	11	13	14	10
Drunken driving	17	13	15	16	17
Under influence of drugs	3	1	0	5	0
Failure to keep right	0	0	3	2	1
Improper left turn	0	0	1	1	0
Inattentive driving	12	6	7	17	8
Improper passing	3	1	0	1	1
Excessive speed	8	11	7	9	14
Didn't have right-of-way	1	0	1	2	0
Improper parking	0	0	0	0	0
Mechanical failure	0	0	1	0	1
Unknown	2	2	0	0	0
Disregard of traffic signal	0	0	1	1	3
Disregarded stop sign	1	1	1	0	1
Other	5	7	7	6	7
TOTAL	73	53	57	74	63

Victim Alcohol Factors

	.01% - .03%	.04% - .07%	.08% - .10%	.11% & over	Negative	No test	TOTAL
Drivers	2	3	3	12	30	8	58
Passengers	0	0	0	1	1	0	2
TOTAL	2	3	3	13	31	8	60

*Three deceased motorcycle drivers tested positive for drugs.

FATAL TRACTOR-TRAILER ACCIDENTS

	2001	2002	2003	2004	2005
Accidents	34	39	48	41	55
Fatalities	36	46	53	43	59

Manner of Collision	'01	'02	'03	'04	'05
Head on	3	5	6	3	6
Fixed object	5	2	1	2	2
Other object	1	0	0	0	0
Angle	7	6	13	11	11
Pedestrian	4	6	8	6	3
Rear end	10	13	15	13	14
Ran off roadway	0	0	0	0	5
Pedalcyclist	1	1	0	0	0
Opposite Direction - other	0	0	0	1	2
Struck parked vehicle	1	3	1	1	4
Overtuned in roadway	0	0	1	2	2
Railroad train	0	0	0	0	0
Sideswipe	1	1	1	2	3
Left turn	0	0	0	0	0
Other	1	2	2	0	3
TOTAL	34	39	48	41	55

Tractor-Trailer	'01	'02	'03	'04	'05
Drunken driving	0	0	0	0	1
Fell asleep	0	0	0	0	1
Inattentive driving	9	5	10	4	8
Excessive speed	1	0	2	3	3
Driver under influence of drugs	1	1	0	2	2
Stopped in roadway	0	0	0	0	0
Other	4	3	3	2	3
Mechanical failure	1	2	0	1	2
Disregarding traffic light	0	0	1	1	0
Failure to keep right	0	0	0	0	2
Improper parking	0	0	0	0	1
On wrong side of road	0	0	0	0	3
Following too closely	0	1	0	0	1
No improper driving	21	30	40	31	38
Unknown	0	0	3	0	0
Failed to yield	0	0	0	0	0
Disregarding stop sign	0	0	0	0	0
Improper turn	0	2	1	1	1
Backing in roadway	0	0	0	0	0
TOTAL	37	44	60	45	66

Victim Classification	'01	'02	'03	'04	'05
Drivers	7	5	7	6	12
Passengers	0	1	1	0	1
TOTAL	7	6	8	6	13

Other Victim Classifications	'01	'02	'03	'04	'05
Drivers	17	22	27	21	35
Passengers	7	10	10	10	8
Pedestrians	4	7	8	6	3
Pedalcyclists	1	1	0	0	0
TOTAL	29	40	45	37	46

Other Involved Vehicle Contributing Circumstances	'01	'02	'03	'04	'05
Drunken driving	6	7	5	3	7
Fell asleep	0	0	0	1	0
Inattentive driving	6	7	4	9	8
Excessive speed	1	1	3	2	2
Driver under influence of drugs	1	4	2	1	2
Stopped in roadway	0	1	1	0	1
Other	0	3	14	4	2
Mechanical failure	0	1	0	1	0
Pedestrian violation	1	4	5	5	2
Disregarding traffic light	1	0	2	0	1
Failure to keep right	0	0	3	0	1
Improper parking	0	0	2	0	0
On wrong side of road	0	1	2	1	0
Passing on right	0	0	0	0	0
No improper driving	23	22	21	40	32
No pedestrian violation	2	3	3	1	1
Unknown	2	1	0	0	0
Failed to yield	1	1	3	1	0
Disregarding stop sign	0	0	1	1	2
Improper turn	0	1	1	0	0
Cutting in	0	0	0	0	1
TOTAL	44	57	72	70	62

TRACTOR-TRAILER VICTIM ALCOHOL FACTORS

	VICTIM ALCOHOL FACTORS						
	.01% - .03%	.04% - .07%	.08% - .10%	.11% & over	Negative	No test	TOTAL
Drivers	0	0	0	0	9	1	10
Passengers	0	0	0	0	0	0	0
TOTAL	0	0	0	0	9	1	10

Two drivers and 1 passenger tested positive for drugs.

OTHER VICTIM ALCOHOL FACTORS

	VICTIM ALCOHOL FACTORS						
	.01% - .03%	.04% - .07%	.08% - .10%	.11% & over	Negative	No test	TOTAL
Drivers	0	2	0	6	21	3	32
Passengers	1	0	0	0	5	1	7
Pedestrians	0	0	0	1	2	0	3
Pedalcyclists	0	0	0	0	0	0	0
TOTAL	1	2	0	7	28	4	42

Three drivers and 1 passenger tested positive for drugs.

RESTRAINT USAGE

Restraint used	Driver survived	Driver killed	Passenger killed
Lap belt	9	2	2
Shoulder belt	3	2	2
Lap & shoulder belt	379	86	26
Airbag deployed / No seat belt	18	66	6
Seat belt used / Airbag deployed	150	89	20
Child safety seat	0	0	2
No restraint used	42	91	49
Unknown	35	14	7
Not required	33	71	8
Total	669	421	122

Based on the various sources of information (accident reports, observations, interviews, evidence), the seat belt data may not be completely reliable.

“Not Required” includes commercial vehicles, motorcycles, parked vehicles, and rear seat passengers where no restraint is required.

17 - 20 AGE GROUP

Listed below are the 17 to 20-year-old drivers involved in fatal motor vehicle accidents.

Year	Total fatal accidents 17 - 20 drivers	Total drivers involved	Number of drivers drunk*
2005	92	94	12

* .08% & over

2005	17 years old	18 years old	19 years old	20 years old
Total drivers involved	30	28	17	19
Number of drivers drunk	2	3	1	6

FATAL ACCIDENTS WITH ALCOHOL INVOLVED

2005	17 years old	18 years old	19 years old	20 years old
Accidents	3	3	3	7

VICTIM CLASSIFICATION

2005	17 years old	18 years old	19 years old	20 years old
Drivers	12	15	8	7
Passengers	10	7	4	10

FATAL ACCIDENTS AND PERSONS KILLED FOR SELECTED HOLIDAY PERIODS IN NEW JERSEY

Holiday			Fatal accidents	Persons killed
Memorial Day*				
	2001	(4)	96 Hours	9
	2002	(4)	96 Hours	8
	2003	(4)	96 Hours	7
	2004	(4)	96 Hours	12
	2005	(4)	96 Hours	8
Fourth of July*				
	2001	(2)	48 Hours	4
	2002	(2)	48 Hours	5
	2003	(4)	96 Hours	5
	2004	(5)	120 Hours	20
	2005	(4)	96 Hours	4
Labor Day*				
	2001	(4)	96 Hours	7
	2002	(4)	96 Hours	8
	2003	(4)	96 Hours	9
	2004	(4)	96 Hours	13
	2005	(4)	96 Hours	14
Thanksgiving*				
	2001	(5)	120 Hours	11
	2002	(5)	120 Hours	5
	2003	(5)	120 Hours	9
	2004	(5)	120 Hours	9
	2005	(5)	120 Hours	16
Christmas				
	2001	(4)	96 Hours	16
	2002	(4)	96 Hours	3
	2003	(2)	48 Hours	6
	2004	(4)	96 Hours	16
	2005	(4)	96 Hours	9
New Year's				
	2001-02	(4)	96 Hours	14
	2002-03	(4)	96 Hours	10
	2003-04	(2)	48 Hours	2
	2004-05	(4)	96 Hours	6
	2005-06	(4)	96 Hours	6

Figures in parentheses show number of full days in each holiday period. An (*) denotes C.A.R.E. designated holidays.

TEN YEAR EXPERIENCE

Years	Fatal Accidents	Fatalities	Drivers	Passengers	Pedestrians	Pedalcyclists	Motorcycles*	Mopeds*	Alcohol Involvement
1996	754	809	443	172	176	18	51	0	30.4%
1997	699	774	405	203	145	21	44	0	30.8%
1998	671	741	403	163	156	19	38	0	27.4%
1999	664	725	384	164	153	24	40	1	32.0%
2000	655	723	415	151	144	13	55	0	36.1%
2001	677	740	417	168	130	25	72	0	31.0%
2002	699	771	419	161	176	15	53	0	33.4%
2003	666	735	416	171	137	11	58	0	32.5%
2004	684	732	425	131	151	16	74	0	31.9%
2005	691	748	427	150	154	17	64	0	33.1%
TOTAL	6,860	7,498	4,154	1,634	1,522	179	549	1	31.8%

*Included in "Driver Totals"—If passenger, included in "Passenger Totals."

NJSP FATAL ACCIDENT INVESTIGATIONS SUMMARY BY TROOP

LEGEND

CR County Road
 SH State Highway
 MP Milepost

TROOP A

Date	Time	Station	Road	MP	Municipality	County	Contributing Circumstances
01/08/2005	0412	WOODSTOWN	US 130	5.2	OLDSMAN TWP	SALEM	DRUNK DRIVING
01/14/2005	1206	WOODBINE	SH 50	0.6	UPPER TWP	CAPE MAY	FAIL TO KEEP RIGHT
01/17/2005	0017	BUENA VISTA	SH 54	2.4	BUENA VISTA TWP	ATLANTIC	FAILURE TO KEEP RIGHT
01/17/2005	1626	BRIDGETON	CR 609	0.0	FAIRFIELD TWP	CUMBERLAND	DRIVER INATTENTION
01/17/2005	2045	WOODSTOWN	US 40	11.6	PILESGROVE TWP	SALEM	DISREGARDING STOP SIGN
01/20/2005	2234	WOODSTOWN	BALLINGERS MILL RD	0.0	ALLOWAY TWP	SALEM	TOO FAST FOR CONDITIONS
01/28/2005	0948	BRIDGETON	SH 49	20.5	STOW CREEK TWP	CUMBERLAND	DISREGARDING STOP SIGN
02/02/2005	1146	BELLMAWR	SH 42	10.3	GLOUCESTER TWP	CAMDEN	DRUNK DRIVING
02/12/2005	0002	PORT NORRIS	CR 646	0.0	MAURICE RIVER TWP	CUMBERLAND	DRUNK DRIVING
02/14/2005	1503	WOODBINE	CR 628	0.0	DENNIS TWP	CAPE MAY	DRIVER INATTENTION
02/24/2005	0704	BELLMAWR	SH 42	7.2	GLOUCESTER TWP	CAMDEN	MECHANICAL FAILURE
03/09/2005	0848	WOODSTOWN	COLSTON RD	0.0	UPPER PITTSBORO TWP	SALEM	TOO FAST FOR CONDITIONS
03/31/2005	0645	WOODSTOWN	US 40	21.5	UPPER PITTSBORO TWP	SALEM	FAILURE TO KEEP RIGHT
04/14/2005	1805	WOODSTOWN	CR 581	0.0	UPPER PITTSBORO TWP	SALEM	DISREGARDING STOP SIGN
04/18/2005	0250	BELLMAWR	I-295	16.5	GREENWICH TWP	GLOUCESTER	PEDESTRIAN VIOLATION
04/19/2005	1148	BUENA VISTA	CR 669	0.0	ESTELL MANOR CITY	ATLANTIC	DRIVER INATTENTION
05/08/2005	0115	PORT NORRIS	SH 55	28.7	MILLVILLE CITY	CUMBERLAND	DRUNK DRIVING
05/11/2005	0749	WOODSTOWN	CR 540	0.0	MANNINGTON TWP	SALEM	FAILURE TO KEEP RIGHT
05/13/2005	0753	A.C.E.	EXPRESSWAY	11.2	EGG HARBOR TWP	ATLANTIC	FAILURE TO KEEP RIGHT
05/14/2005	1035	BRIDGETON	SH 77	6.8	UPPER DEERFIELD TWP	CUMBERLAND	DISREGARDING STOP SIGN
05/20/2005	0654	BRIDGETON	CR 553	0.0	UPPER DEERFIELD TWP	CUMBERLAND	DRIVER INATTENTION
06/01/2005	1507	PORT NORRIS	SH 47	32.2	MAURICE RIVER TWP	CUMBERLAND	FAIL TO YIELD RIGHT OF WAY
06/11/2005	1552	BELLMAWR	SH 42	8.1	GLOUCESTER TWP	CAMDEN	DRUNK DRIVING
06/18/2005	1812	BELLMAWR	I-295	16.6	EAST GREENWICH TWP	GLOUCESTER	DRUNK DRIVING
06/19/2005	1130	BELLMAWR	I-295	24.2	WEST DEPTFORD TWP	GLOUCESTER	FAILURE TO KEEP RIGHT
06/20/2005	1419	BRIDGETON	SH 49	21.4	SHILOH BORO	CUMBERLAND	DRIVER INATTENTION
06/22/2005	1636	WOODSTOWN	SH 77	11.4	UPPER PITTSBORO TWP	SALEM	DRIVER INATTENTION
07/15/2005	0631	BELLMAWR	I-295	23.4	WEST DEPTFORD TWP	GLOUCESTER	UNDER INFLUENCE OF DRUGS
07/17/2005	0135	WOODBINE	CR 625	0.0	DENNIS TWP	CAPE MAY	DRUNK DRIVING
07/21/2005	0717	A.C.E.	EXPRESSWAY	18.6	HAMILTON TWP	ATLANTIC	FAIL TO KEEP RIGHT
07/22/2005	1708	PORT NORRIS	SH 347	4.2	MAURICE RIVER TWP	CUMBERLAND	DRIVER FELL ASLEEP
07/26/2005	1958	BRIDGETON	CR 611	0.0	BRIDGETON CITY	CUMBERLAND	EXCEEDING SPEED LIMIT
08/03/2005	1806	WOODBINE	SH 347	0.6	DENNIS TWP	CAPE MAY	FAIL TO KEEP RIGHT
08/05/2005	1412	A.C.E.	EXPRESSWAY	38.8	WINSLOW TWP	CAMDEN	EXCEEDING SPEED LIMIT
08/13/2005	1200	A.C.E.	EXPRESSWAY	17.0	HAMILTON TWP	ATLANTIC	TOO FAST FOR CONDITIONS
08/14/2005	0751	PORT NORRIS	CR 553	0.0	LAWRENCE TWP	CUMBERLAND	EXCEEDING SPEED LIMIT
08/14/2005	1621	WOODBINE	SH 347	0.6	DENNIS TWP	CAPE MAY	FAIL TO KEEP RIGHT
08/24/2005	0333	WOODBINE	CR 625	0.0	DENNIS TWP	CAPE MAY	EXCEEDING SPEED LIMIT
08/28/2005	1904	PORT NORRIS	CR 610	0.0	LAWRENCE TWP	CUMBERLAND	DRUNK DRIVING
09/04/2005	1812	BELLMAWR	SH 55	45.7	ELK TWP	GLOUCESTER	EXCEEDING SPEED LIMIT
09/22/2005	1616	A.C.E.	EXPRESSWAY	41.3	GLOUCESTER CITY	CAMDEN	FAILURE TO KEEP RIGHT
09/24/2005	1550	BELLMAWR	I-295	25.6	WESTVILLE BORO	GLOUCESTER	TIRE BLEW OUT
10/03/2005	2126	WOODBINE	CR 677	0.0	UPPER TWP	CAPE MAY	FAILURE TO KEEP RIGHT
11/06/2005	1653	BRIDGETON	CR 639	0.0	PITTSBORO TWP	SALEM	DRUNK DRIVING
11/12/2005	1403	BELLMAWR	I-295	33.9	CHERRY HILL TWP	CAMDEN	UNDER INFLUENCE OF DRUGS
11/15/2005	1154	BRIDGETON	CR 617	0.0	HOPEWELL TWP	CUMBERLAND	DISREGARDING STOP SIGN
11/17/2005	0152	A.C.E.	EXPRESSWAY	3.0	PLEASANTVILLE CITY	ATLANTIC	FOLLOWING TOO CLOSELY
11/18/2005	0618	BELLMAWR	I-676	3.0	CAMDEN CITY	CAMDEN	OTHER
11/23/2005	2113	A.C.E.	EXPRESSWAY	27.9	HAMMONTON TOWN	ATLANTIC	PEDESTRIAN VIOLATION
11/28/2005	0511	WOODSTOWN	SH 77	11.0	UPPER PITTSBORO TWP	SALEM	TOO FAST FOR CONDITIONS
12/01/2005	0002	WOODSTOWN	I-295	4.2	CARNEYS POINT TWP	SALEM	PEDESTRIAN VIOLATION
12/04/2005	0356	A.C.E.	EXPRESSWAY	16.1	HAMILTON TWP	ATLANTIC	TOO FAST FOR CONDITIONS
12/04/2005	2049	BRIDGETON	MORTON AVE	0.0	PITTSBORO TWP	SALEM	EXCEEDING SPEED LIMIT
12/08/2005	2154	WOODBINE	CR 608	0.0	DENNIS TWP	CAPE MAY	FAILURE TO KEEP RIGHT
12/18/2005	0520	A.C.E.	EXPRESSWAY	14.7	HAMILTON TWP	ATLANTIC	DRUNK DRIVING

Date	Time	Station	Road	MP	Municipality	County	Contributing Circumstances
12/11/2005	0435	PORT NORRIS	CR 347	6.5	MAURICE RIVER TWP	CUMBERLAND	FAILURE TO KEEP RIGHT
12/21/2005	1816	BELLMAWR	SH 55	39.8	FRANKLIN TWP	GLOUCESTER	DRIVER INATTENTION

TROOP B

Date	Time	Station	Road	MP	Municipality	County	Contributing Circumstances
01/06/2005	0500	NETCONG	I-80	26.7	MOUNT OLIVE TWP	MORRIS	TOO FAST FOR CONDITIONS
01/07/2005	0219	TOTOWA	I-287	56.3	WANAQUE BORO	PASSAIC	DRUNK DRIVING
01/13/2005	1341	TOTOWA	I-287	65.6	MAHWAH TWP	BERGEN	DRIVER INATTENTION
01/20/2005	1837	TOTOWA	I-80	52.4	FAIRFIELD TWP	ESSEX	DRIVER INATTENTION
01/29/2005	0336	SOMERVILLE	I-78	53.1	UNION TWP	UNION	DRIVER INATTENTION
02/07/2005	0207	SUSSEX	ROSE MORROW RD	0.0	WANTAGE TWP	SUSSEX	DRUNK DRIVING
02/20/2005	2140	SUSSEX	CR 565	0.0	FRANKFORD TWP	SUSSEX	TOO FAST FOR CONDITIONS
02/21/2005	0735	SOMERVILLE	I-287	16.3	BRIDGEWATER TWP	SOMERSET	TOO FAST FOR CONDITIONS
02/27/2005	0331	NETCONG	I-287	35.7	MORRISTOWN TOWN	MORRIS	DRUNK DRIVING
03/10/2005	1130	WASHINGTON	SH 57	7.2	FRANKLIN TWP	WARREN	DRIVER INATTENTION
03/10/2005	2101	TOTOWA	I-80	49.9	FAIRFIELD TWP	ESSEX	DRUNK DRIVING
03/23/2005	1606	WASHINGTON	US 46	8.3	WHITE TWP	WARREN	TOO FAST FOR CONDITIONS
03/24/2005	1154	HOPE	I-80	20.1	ALLAMUCHY TWP	WARREN	DRIVER INATTENTION
03/26/2005	0258	SOMERVILLE	I-287	9.3	PISCATAWAY TWP	MIDDLESEX	DRUNK DRIVING
04/05/2005	2207	SOMERVILLE	I-78	44.4	BERKELEY HEIGHTS TWP	UNION	DRIVER INATTENTION
04/09/2005	0519	SOMERVILLE	I-78	43.5	BERKELEY HEIGHTS TWP	UNION	DRIVER INATTENTION
04/09/2005	1826	PERRYVILLE	I-78	18.7	CLINTON TWP	HUNTERDON	DRIVER INATTENTION
04/11/2005	0920	SOMERVILLE	SH 440	0.9	PERTH AMBOY CITY	MIDDLESEX	DRIVER FELL ASLEEP
04/19/2005	1948	SUSSEX	CR 521	0.0	MONTAGUE TWP	SUSSEX	DRIVER INATTENTION
04/23/2005	0202	PERRYVILLE	I-78	10.5	BETHLEHEM TWP	HUNTERDON	DRUNK DRIVING
05/06/2005	0039	HOPE	I-80	21.0	ALLAMUCHY TWP	WARREN	DRUNK DRIVING
05/18/2005	0121	SOMERVILLE	I-287	28.8	BERNARDS TWP	SOMERSET	UNDER INFLUENCE OF DRUGS
05/31/2005	2110	HOPE	CR 519	0.0	HOPE TWP	WARREN	DRUNK DRIVING
06/09/2005	1544	PERRYVILLE	I-78	25.4	TEWKSBURY TWP	HUNTERDON	DRIVER INATTENTION
06/11/2005	0250	SUSSEX	CR 650	0.0	WANTAGE TWP	SUSSEX	TOO FAST FOR CONDITIONS
06/11/2005	1835	WASHINGTON	CR 647	0.0	HARMONY TWP	WARREN	DRUNK DRIVING
06/14/2005	0630	WASHINGTON	CR 519	0.0	HARMONY TWP	WARREN	DRIVER INATTENTION
06/17/2005	1205	HOPE	SH 94	12.1	FRELINGHUYSEN TWP	WARREN	FAIL TO YIELD RIGHT OF WAY
06/20/2005	0131	NETCONG	I-80	25.3	MOUNT OLIVE TWP	MORRIS	TIRE BLEW OUT
06/22/2005	0234	PERRYVILLE	I-78	22.7	CLINTON TWP	HUNTERDON	DRIVER INATTENTION
06/25/2005	2003	SOMERVILLE	I-287	0.1	EDISON TWP	MIDDLESEX	DRIVER INATTENTION
07/08/2005	1926	WASHINGTON	CR 519	0.0	WHITE TWP	WARREN	DRIVER INATTENTION
07/14/2005	1045	SOMERVILLE	I-287	3.6	EDISON TWP	MIDDLESEX	DRIVER INATTENTION
07/27/2005	0917	TOTOWA	I-80	47.5	MONTVILLE TWP	MORRIS	DRIVER INATTENTION
07/28/2005	1256	TOTOWA	I-287	65.3	MAHWAH TWP	BERGEN	DRIVER INATTENTION
08/10/2005	1630	SUSSEX	SH 23	38.3	WANTAGE TWP	SUSSEX	FAIL TO KEEP RIGHT
08/10/2005	2208	TOTOWA	I-80	48.6	FAIRFIELD TWP	ESSEX	OTHER
08/15/2005	0958	SOMERVILLE	I-78	50.8	UNION TWP	UNION	DRIVER INATTENTION
08/22/2005	1441	SOMERVILLE	I-287	5.6	SO PLAINFIELD BORO	MIDDLESEX	OTHER
09/01/2005	0802	WASHINGTON	CR 519	0.0	HARMONY TWP	WARREN	UNDER INFLUENCE OF DRUGS
09/09/2005	1421	PERRYVILLE	I-78	29.8	BEDMINSTER TWP	SOMERSET	DRIVER INATTENTION
09/09/2005	1628	SUSSEX	US 206	122.0	SANDYSTON TWP	SUSSEX	DRIVER INATTENTION
09/14/2005	1230	NETCONG	I-287	39.8	HANOVER TWP	MORRIS	PEDESTRIAN VIOLATION
09/14/2005	2337	HOPE	I-80	8.5	KNOWLTON TWP	WARREN	UNDER INFLUENCE OF DRUGS
09/22/2005	1546	TOTOWA	I-80	64.3	LODI BORO	BERGEN	DRIVER INATTENTION
09/23/2005	0225	SOMERVILLE	I-78	52.3	UNION TWP	UNION	DRUNK DRIVING
10/08/2005	1535	HOPE	I-80	4.4	KNOWLTON TWP	WARREN	TOO FAST FOR CONDITIONS
10/12/2005	0755	SUSSEX	US 206	117.8	FRANKFORD TWP	SUSSEX	DRIVER INATTENTION
10/13/2005	1904	TOTOWA	I-80	56.9	WEST PATERSON BORO	PASSAIC	STOPPED IN ROADWAY
10/15/2005	0853	PERRYVILLE	I-78	29.6	BEDMINSTER TWP	SOMERSET	DRIVER INATTENTION
10/18/2005	0707	SOMERVILLE	I-78	48.5	SPRINGFIELD TWP	UNION	FOLLOWING TOO CLOSELY
10/29/2005	0500	SUSSEX	CR 603	0.0	GREEN TWP	SUSSEX	DRUNK DRIVING
11/04/2005	0830	NETCONG	I-287	49.2	MONTVILLE TWP	MORRIS	OTHER
11/11/2005	2032	SOMERVILLE	I-78	30.8	BEDMINSTER TWP	SOMERSET	TOO FAST FOR CONDITIONS
11/13/2005	1234	TOTOWA	I-80	51.2	FAIRFIELD TWP	ESSEX	DRIVER INATTENTION
11/17/2005	0525	HOPE	I-80	20.3	ALLAMUCHY TWP	WARREN	DRIVER INATTENTION
11/29/2005	2318	SOMERVILLE	I-78	45.5	BERKELEY HEIGHTS TWP	UNION	TOO FAST FOR CONDITIONS
12/02/2005	0755	WASHINGTON	CR 620	0.0	WHITE TWP	WARREN	FAIL TO KEEP RIGHT

Date	Time	Station	Road	MP	Municipality	County	Contributing Circumstances
12/08/2005	0609	NETCONG	I-80	23.5	MOUNT OLIVE TWP	MORRIS	DRIVER INATTENTION
12/09/2005	2259	NETCONG	I-287	41.0	PARSIPPANY-TROY HILL	MORRIS	PEDESTRIAN VIOLATION
12/10/2005	0732	HOPE	I-80	19.3	ALLAMUCHY TWP	WARREN	DRIVER INATTENTION
12/23/2005	0321	HOPE	I-80	15.1	FRELINGHUYSEN TWP	WARREN	TOO FAST FOR CONDITIONS
12/28/2005	1532	SOMERVILLE	I-78	49.0	SPRINGFIELD TWP	UNION	DRIVER INATTENTION
12/29/2005	1457	HOPE	CR 517	0.0	ALLAMUCHY TWP	WARREN	DRIVER INATTENTION

TROOP C

Date	Time	Station	Road	MP	Municipality	County	Contributing Circumstances
01/06/2005	1105	HAMILTON	SH 129	0.5	HAMILTON TWP	MERCER	PEDESTRIAN VIOLATION
01/07/2005	0717	BORDENTOWN	I-295	52.2	MANSFIELD TWP	BURLINGTON	DRIVER INATTENTION
01/08/2005	0609	RED LION	US 206	18.0	SOUTHAMPTON TWP	BURLINGTON	OTHER IMPROPER PASSING
03/22/2005	0226	BORDENTOWN	I-295	44.4	WESTAMPTON TWP	BURLINGTON	UNDER INFLUENCE OF DRUGS
05/04/2005	1813	BORDENTOWN	US 206	31.5	MANSFIELD TWP	BURLINGTON	DRIVER INATTENTION
06/05/2005	2137	RED LION	HAWKINS RD	0.0	TABERNACLE TWP	BURLINGTON	DRUNK DRIVING
06/13/2005	0922	BORDENTOWN	I-295	54.1	MANSFIELD TWP	BURLINGTON	DRIVER INATTENTION
07/17/2005	0523	HAMILTON	HILL RD	0.0	UPPER FREEHOLD TWP	MONMOUTH	DRUNK DRIVING
07/23/2005	1748	HAMILTON	I-195	2.3	HAMILTON TWP	MERCER	DRIVER INATTENTION
08/12/2005	0003	RED LION	EAYERSTOWN RD	0.0	SOUTHAMPTON TWP	BURLINGTON	DRUNK DRIVING
08/28/2005	0836	BORDENTOWN	CR 537	0.0	NORTH HANOVER TWP	BURLINGTON	DRIVER INATTENTION
09/02/2005	0902	HAMILTON	I-295	67.2	LAWRENCE TWP	MERCER	UNDER INFLUENCE OF DRUGS
09/20/2005	2341	HAMILTON	SH 29	1.5	HAMILTON TWP	MERCER	EXCEEDING SPEED LIMIT
09/24/2005	2013	RED LION	CR 563	0.0	WOODLAND TWP	BURLINGTON	DRIVER INATTENTION
09/25/2005	0252	HAMILTON	CR 526	0.0	UPPER FREEHOLD TWP	MONMOUTH	DRUNK DRIVING
10/15/2005	1918	BORDENTOWN	CR 616	0.0	NEW HANOVER TWP	BURLINGTON	PEDESTRIAN VIOLATION
10/19/2005	0701	BORDENTOWN	US 206	32.5	MANSFIELD TWP	BURLINGTON	DRIVER INATTENTION
10/24/2005	2058	ALLENWOOD	I-195	13.0	UPPER FREEHOLD TWP	MONMOUTH	FAIL TO KEEP RIGHT
11/11/2005	0624	RED LION	US 206	9.0	SHAMONG TWP	BURLINGTON	DRIVER INATTENTION
11/25/2005	2116	HAMILTON	SH 29	7.4	EWING TWP	MERCER	DRIVER INATTENTION
11/29/2005	2315	ALLENWOOD	I-195	29.8	WALL TWP	MONMOUTH	TOO FAST FOR CONDITIONS
12/02/2005	2225	BORDENTOWN	CR 669	0.0	SPRINGFIELD TWP	BURLINGTON	DRIVER INATTENTION
12/13/2005	1611	RED LION	BIRMINGHAM RD	0.0	SOUTHAMPTON TWP	BURLINGTON	UNDER INFLUENCE OF DRUGS

TROOP D

Date	Time	Station	Road	MP	Municipality	County	Contributing Circumstances
01/23/2005	2157	CRANBURY	TURNPIKE	80.3	EAST BRUNSWICK TWP	MIDDLESEX	DRUNK DRIVING
02/07/2005	2040	NEWARK	TURNPIKE	112.4	EAST RUTHERFORD BORO	BERGEN	UNDER INFLUENCE OF DRUGS
02/13/2005	0355	NEWARK	TURNPIKE	116.0	RIDGEFIELD BORO	BERGEN	DRUNK DRIVING
03/26/2005	1143	CRANBURY	TURNPIKE	90.6	WOODBRIIDGE TWP	MIDDLESEX	TOO FAST FOR CONDITIONS
04/22/2005	0110	MOORESTOWN	TURNPIKE	49.9	MANSFIELD TWP	BURLINGTON	TOO FAST FOR CONDITIONS
06/02/2005	2335	CRANBURY	TURNPIKE	90.1	WOODBRIIDGE TWP	MIDDLESEX	DRUNK DRIVING
06/13/2005	1412	NEWARK	TURNPIKE	115.9	RIDGEFIELD BORO	BERGEN	UNDER INFLUENCE OF DRUGS
06/14/2005	2150	MOORESTOWN	TURNPIKE	50.6	MANSFIELD TWP	BURLINGTON	DRIVER INATTENTION
06/17/2005	0758	NEWARK	TURNPIKE	111.1	LYNDHURST TWP	BERGEN	DRIVER INATTENTION
06/19/2005	2312	NEWARK	TURNPIKE	116.0	RIDGEFIELD BORO	BERGEN	DRUNK DRIVING
07/15/2005	1700	MOORESTOWN	TURNPIKE	4.1	FLORENCE TWP	BURLINGTON	DRIVER INATTENTION
08/05/2005	0516	NEWARK	TURNPIKE	113.0	SECAUCUS TOWN	HUDSON	DRIVER INATTENTION
09/09/2005	2349	NEWARK	TURNPIKE	109.0	KEARNY TOWN	HUDSON	DRUNK DRIVING
09/15/2005	1436	CRANBURY	TURNPIKE	64.2	WASHINGTON TWP	MERCER	FOLLOWING TOO CLOSELY
09/27/2005	1049	NEWARK	TURNPIKE	115.0	RIDGEFIELD BORO	BERGEN	TIRE BLEW OUT
10/13/2005	0425	CRANBURY	TURNPIKE	64.2	WASHINGTON TWP	MERCER	DRUNK DRIVING
11/04/2005	1251	MOORESTOWN	TURNPIKE	0.3	CARNEYS POINT TWP	SALEM	OTHER
11/16/2005	1051	NEWARK	TURNPIKE	57.8	NEWARK CITY	ESSEX	STOPPED IN ROADWAY
11/23/2005	0304	NEWARK	TURNPIKE	121.5	FORT LEE BORO	BERGEN	DRIVER INATTENTION
11/26/2005	2254	MOORESTOWN	TURNPIKE	5.3	OLDSMAN TWP	SALEM	PEDESTRIAN VIOLATION
11/29/2005	1105	NEWARK	TURNPIKE	110.3	SECAUCUS TOWN	HUDSON	DRIVER INATTENTION
11/29/2005	1645	CRANBURY	TURNPIKE	60.8	WASHINGTON TWP	MERCER	OTHER IMPROPER PASSING
12/04/2005	0248	MOORESTOWN	TURNPIKE	59.2	BORDENTOWN TWP	BURLINGTON	OTHER

TROOP E

Date	Time	Station	Road	MP	Municipality	County	Contributing Circumstances
01/07/2005	2244	BASS RIVER	PARKWAY	25.2	UPPER TWP	CAPE MAY	DRUNK DRIVING
03/10/2005	2226	BASS RIVER	PARKWAY	15.3	DENNIS TWP	CAPE MAY	FAILURE TO KEEP RIGHT
03/12/2005	0041	HOLMDEL	PARKWAY	125.0	SAYREVILLE BORO	MIDDLESEX	OTHER
04/02/2005	1616	BLOOMFIELD	PARKWAY	135.0	CLARK TWP	UNION	OTHER
04/11/2005	1145	BASS RIVER	PARKWAY	54.9	BASS RIVER TWP	BURLINGTON	FAILURE TO KEEP RIGHT
04/19/2005	0628	BASS RIVER	PARKWAY	69.8	OCEAN TWP	OCEAN	UNDER INFLUENCE OF DRUGS
05/07/2005	0328	BLOOMFIELD	PARKWAY	149.7	BLOOMFIELD TOWN	ESSEX	UNDER INFLUENCE OF DRUGS
06/06/2005	0503	BASS RIVER	PARKWAY	46.2	PORT REPUBLIC CITY	ATLANTIC	DRUNK DRIVING
06/09/2005	1229	HOLMDEL	PARKWAY	94.5	WALL TWP	MONMOUTH	FAILURE TO KEEP RIGHT
06/12/2005	0301	HOLMDEL	PARKWAY	118.0	ABERDEEN TWP	MONMOUTH	DRIVING TOO SLOW
06/25/2005	0934	BASS RIVER	PARKWAY	53.2	BASS RIVER TWP	BURLINGTON	EXCEEDING SPEED LIMIT
06/26/2005	0125	BLOOMFIELD	PARKWAY	151.0	NUTLEY TOWN	ESSEX	EXCEEDING SPEED LIMIT
07/03/2005	1848	BLOOMFIELD	PARKWAY	163.0	PARAMUS BORO	BERGEN	EXCEEDING SPEED LIMIT
07/11/2005	1807	BASS RIVER	PARKWAY	41.1	GALLOWAY TWP	ATLANTIC	FAILURE TO KEEP RIGHT
07/26/2005	0735	HOLMDEL	PARKWAY	101.9	TINTON FALLS BORO	MONMOUTH	UNDER INFLUENCE OF DRUGS
08/01/2005	0755	BLOOMFIELD	PARKWAY	139.0	CRANFORD TWP	UNION	DRIVER INATTENTION
08/04/2005	1223	HOLMDEL	PARKWAY	126.0	SAYREVILLE BORO	MIDDLESEX	DRIVER INATTENTION
09/03/2005	0220	BLOOMFIELD	PARKWAY	145.0	IRVINGTON TOWN	ESSEX	DRUNK DRIVING
10/05/2005	0048	HOLMDEL	PARKWAY	112.0	MIDDLETOWN TWP	MONMOUTH	DRUNK DRIVING
10/07/2005	1749	HOLMDEL	PARKWAY	93.5	BRICK TWP	OCEAN	DRUNK DRIVING
10/08/2005	0233	BLOOMFIELD	PARKWAY	154.0	CLIFTON CITY	PASSAIC	TOO FAST FOR CONDITIONS
10/09/2005	2308	BASS RIVER	PARKWAY	68.7	BARNEGAT TWP	OCEAN	TOO FAST FOR CONDITIONS
10/16/2005	1228	HOLMDEL	PARKWAY	117.0	HOLMDEL TWP	MONMOUTH	DRIVER INATTENTION
10/20/2005	1352	BASS RIVER	PARKWAY	70.6	OCEAN TWP	OCEAN	DRIVER INATTENTION
10/25/2005	1541	HOLMDEL	PARKWAY	99.5	WALL TWP	MONMOUTH	DRIVER INATTENTION
11/02/2005	1227	BASS RIVER	PARKWAY	68.8	BARNEGAT TWP	OCEAN	DRIVER INATTENTION
11/07/2005	1611	HOLMDEL	PARKWAY	89.1	LAKWOOD TWP	OCEAN	UNDER INFLUENCE OF DRUGS
11/15/2005	1450	HOLMDEL	PARKWAY	120.0	ABERDEEN TWP	MONMOUTH	DRUNK DRIVING
11/17/2005	0920	HOLMDEL	PARKWAY	93.4	BRICK TWP	OCEAN	TOO FAST FOR CONDITIONS
11/22/2005	1758	HOLMDEL	PARKWAY	96.3	WALL TWP	MONMOUTH	OTHER
12/24/2005	0909	HOLMDEL	PARKWAY	95.1	WALL TWP	MONMOUTH	DRIVER INATTENTION

FATAL ACCIDENTS BY COUNTY, MUNICIPALITY, DATE, TIME AND LOCATION

LEGEND

EXPRESSWAY ATLANTIC CITY EXPRESSWAY
 CR COUNTY ROAD
 PARKWAY GARDEN STATE PARKWAY
 PIP PALISADES INTERSTATE PARKWAY

TURNPIKE NEW JERSEY TURNPIKE
 MP MILEPOST
 SH STATE HIGHWAY

ATLANTIC COUNTY

MUNICIPALITY	DATE	DAY	TIME	ROADWAY	MP	PERSONS KILLED
GALLOWAY TWP	01/11/2005	TUESDAY	1659	US 30	48.9	1 PEDESTRIAN
ABSECON CITY	01/12/2005	WEDNESDAY	0718	CR 646	0.0	1 PASSENGER
BUENA VISTA TWP	01/17/2005	MONDAY	0017	SH 54	2.4	1 DRIVER
HAMILTON TWP	01/28/2005	FRIDAY	0728	US 40	39.8	1 DRIVER
EGG HARBOR TWP	01/30/2005	SUNDAY	1000	CR 685	0.0	1 DRIVER
EGG HARBOR TWP	02/17/2005	THURSDAY	0038	US 322	56.9	1 DRIVER
GALLOWAY TWP	03/01/2005	TUESDAY	2133	US 30	46.1	1 PEDESTRIAN
ATLANTIC CITY	03/03/2005	THURSDAY	1655	ATLANTIC AVE	0.0	1 PEDESTRIAN
ATLANTIC CITY	03/14/2005	MONDAY	2255	ATLANTIC AVE	0.0	1 PEDESTRIAN
GALLOWAY TWP	03/20/2005	SUNDAY	2200	US 30	48.9	1 PEDESTRIAN
GALLOWAY TWP	04/06/2005	WEDNESDAY	1958	US 30	44.1	1 DRIVER
MULLICA TWP	04/10/2005	SUNDAY	1525	CR 542	0.0	1 DRIVER
HAMILTON TWP	04/14/2005	THURSDAY	2040	US 322	42.5	1 PASSENGER
HAMILTON TWP	04/15/2005	FRIDAY	1209	US 40	41.6	1 PASSENGER
ESTELL MANOR CITY	04/19/2005	TUESDAY	1148	CR 669	0.0	1 DRIVER
EGG HARBOR TWP	05/13/2005	FRIDAY	0753	EXPRESSWAY	11.2	1 DRIVER
ABSECON CITY	05/16/2005	MONDAY	0340	US 30	54.2	1 DRIVER
HAMMONTON TOWN	05/29/2005	SUNDAY	1010	CR 559	0.0	1 DRIVER
PORT REPUBLIC CITY	06/06/2005	MONDAY	0503	PARKWAY	46.2	1 DRIVER
BUENA BORO	06/11/2005	SATURDAY	0644	US 40	33.0	1 DRIVER
EGG HARBOR TWP	06/11/2005	SATURDAY	1313	CR 559	0.0	1 DRIVER
MARGATE CITY	06/14/2005	TUESDAY	0742	AMHEARST AVE	0.0	1 BICYCLIST
EGG HARBOR TWP	06/24/2005	FRIDAY	1527	US 40	56.6	1 DRIVER
EGG HARBOR TWP	06/26/2005	SUNDAY	0308	US 40	56.4	1 PEDESTRIAN
EGG HARBOR TWP	06/29/2005	WEDNESDAY	2056	WINTERGREEN AVE	0.0	1 DRIVER
HAMILTON TWP	07/03/2005	SUNDAY	1446	US 322	46.7	2 DRIVERS, 3 PASSENGERS
GALLOWAY TWP	07/11/2005	MONDAY	1807	PARKWAY	41.1	1 DRIVER
HAMILTON TWP	07/21/2005	THURSDAY	0717	EXPRESSWAY	18.6	1 PASSENGER
ATLANTIC CITY	07/24/2005	SUNDAY	1248	US 30	56.4	1 DRIVER
HAMILTON TWP	07/26/2005	TUESDAY	0222	US 322	44.2	1 DRIVER
MULLICA TWP	07/30/2005	SATURDAY	2140	CR 542	0.0	1 PEDESTRIAN
HAMMONTON TOWN	07/31/2005	SUNDAY	2004	SH 54	9.7	1 BICYCLIST
HAMILTON TWP	07/31/2005	SUNDAY	2252	US 322	45.2	1 PEDESTRIAN
HAMILTON TWP	08/13/2005	SATURDAY	1200	EXPRESSWAY	17.0	1 PASSENGER
EGG HARBOR TWP	08/20/2005	SATURDAY	2348	US 40	54.1	1 DRIVER
BUENA BORO	08/24/2005	WEDNESDAY	0826	CR 672	0.0	1 DRIVER
ATLANTIC CITY	09/02/2005	FRIDAY	0001	US 30	54.5	1 DRIVER
HAMILTON TWP	09/03/2005	SATURDAY	1350	BLUEBERRY RD	0.0	1 DRIVER
MULLICA TWP	09/15/2005	THURSDAY	1725	READING AVE	0.0	1 DRIVER
EGG HARBOR TWP	09/19/2005	MONDAY	0910	DELIAH RD	0.0	1 DRIVER
EGG HARBOR TWP	09/19/2005	MONDAY	0930	CR 575	0.0	1 BICYCLIST
HAMILTON TWP	09/25/2005	SUNDAY	1522	OCEAN HEIGHTS AVE	0.0	1 DRIVER
GALLOWAY TWP	10/21/2005	FRIDAY	0410	MOSS MILL RD	0.0	1 DRIVER
EGG HARBOR TWP	10/21/2005	FRIDAY	1630	SH 40	54.5	1 DRIVER
ATLANTIC CITY	11/03/2005	THURSDAY	1055	ATLANTIC PLACE	0.0	1 PEDESTRIAN
EGG HARBOR TWP	11/11/2005	FRIDAY	1711	US 40	57.3	1 DRIVER, 1 PASSENGER
PLEASANTVILLE CITY	11/17/2005	THURSDAY	0152	EXPRESSWAY	3.0	1 DRIVER
EGG HARBOR CITY	11/23/2005	WEDNESDAY	0912	CR 563	0.0	1 PEDESTRIAN
HAMMONTON TOWN	11/23/2005	WEDNESDAY	2113	EXPRESSWAY	27.9	1 PEDESTRIAN
PLEASANTVILLE CITY	11/26/2005	SATURDAY	1937	US 40	58.7	1 PEDESTRIAN
GALLOWAY TWP	12/02/2005	FRIDAY	1802	COLLINS RD	0.0	1 PEDESTRIAN
HAMILTON TWP	12/04/2005	SUNDAY	0356	EXPRESSWAY	16.1	1 DRIVER, 1 PASSENGER
EGG HARBOR TWP	12/09/2005	FRIDAY	0434	US 40	60.3	2 PEDESTRIANS

MUNICIPALITY	DATE	DAY	TIME	ROADWAY	MP	PERSONS KILLED
HAMILTON TWP	12/18/2005	SUNDAY	0520	EXPRESSWAY	14.7	1 PASSENGER
EGG HARBOR TWP	12/22/2005	THURSDAY	0020	CR 615	0.0	1 DRIVER

BERGEN COUNTY

MUNICIPALITY	DATE	DAY	TIME	ROADWAY	MP	PERSONS KILLED
MAHWAH TWP	01/13/2005	THURSDAY	1341	I-287	65.6	1 DRIVER
EAST RUTHERFORD BORO	02/07/2005	MONDAY	2040	TURNPIKE	112.4	1 DRIVER
RIDGEFIELD BORO	02/13/2005	SUNDAY	0355	TURNPIKE	116.0	2 PASSENGERS
NORWOOD BORO	02/14/2005	MONDAY	1015	CR 39	0.0	1 DRIVER
LODI BORO	03/04/2005	FRIDAY	0029	SH 17	15.3	1 DRIVER
TENAFLY BORO	03/08/2005	TUESDAY	1827	CR 501	0.0	1 PEDESTRIAN
CLOSTER BORO	03/10/2005	THURSDAY	1254	HARRINGTON AVE	0.0	1 DRIVER
PARAMUS BORO	03/13/2005	SUNDAY	0138	SH 4	0.0	1 DRIVER, 1 PASSENGER
GLEN ROCK BORO	03/16/2005	WEDNESDAY	1050	ROCK RD	0.0	1 DRIVER
ELMWOOD PARK BORO	03/20/2005	SUNDAY	0304	US 46	0.0	1 PASSENGER
TEANECK TWP	03/24/2005	THURSDAY	1925	CR 39	0.0	1 PEDESTRIAN
FAIRLAWN BORO	04/07/2005	THURSDAY	1257	RIVER RD	0.0	1 PEDESTRIAN
WESTWOOD BORO	04/09/2005	SATURDAY	0144	OLD HOOK RD	0.0	1 BICYCLIST
TEANECK TWP	04/12/2005	TUESDAY	0510	QUEEN ANNE RD	0.0	1 PEDESTRIAN
SADDLE BROOK TWP	04/20/2005	WEDNESDAY	1442	NORTH LESWING AVE	0.0	1 DRIVER
HILLSDALE BORO	04/22/2005	FRIDAY	1532	CR 116	0.0	1 PEDESTRIAN
ENGLEWOOD CITY	05/02/2005	MONDAY	1508	CR 501	0.0	1 PEDESTRIAN
FAIRVIEW BORO	05/23/2005	MONDAY	1725	CR 63	0.0	1 PEDESTRIAN
BERGENFIELD BORO	06/12/2005	SUNDAY	0013	S WASHINGTON AVE	0.0	1 BICYCLIST
RIDGEFIELD BORO	06/13/2005	MONDAY	1412	TURNPIKE	115.9	1 DRIVER
MONTVALE BORO	06/14/2005	TUESDAY	1456	CHESTNUTRIDGE RD	0.0	1 DRIVER
LYNDHURST TWP	06/17/2005	FRIDAY	0758	TURNPIKE	111.1	1 PEDESTRIAN
PARAMUS BORO	06/18/2005	SATURDAY	0115	SH 17	0.0	1 DRIVER
RIDGEFIELD BORO	06/19/2005	SUNDAY	2312	TURNPIKE	116.0	1 DRIVER
FORT LEE BORO	06/21/2005	TUESDAY	1255	SH 67	0.3	1 DRIVER
PARAMUS BORO	07/03/2005	SUNDAY	1848	PARKWAY	163.0	1 DRIVER
WYCKOFF TWP	07/25/2005	MONDAY	1958	WYCKOFF AVE	0.0	1 DRIVER
MAHWAH TWP	07/28/2005	THURSDAY	1256	I-287	65.3	1 DRIVER
WALLINGTON BORO	08/07/2005	SUNDAY	0310	CR 507	0.0	1 PASSENGER
SOUTH HACKENSACK TWP	09/02/2005	FRIDAY	2350	US 46	69.4	1 PEDESTRIAN
PARAMUS BORO	09/15/2005	THURSDAY	2009	PARAMUS RD	0.0	1 PEDESTRIAN
ENGLEWOOD CITY	09/21/2005	WEDNESDAY	1446	CR 501	0.0	1 PEDESTRIAN
LODI BORO	09/22/2005	THURSDAY	1546	I-80	64.3	1 DRIVER
BOGOTA BORO	09/24/2005	SATURDAY	1927	EAST MAIN ST	0.0	1 PEDESTRIAN
RIDGEFIELD BORO	09/27/2005	TUESDAY	1049	TURNPIKE	115.0	1 DRIVER
FAIRLAWN BORO	10/05/2005	WEDNESDAY	2010	CR 507	0.0	2 PEDESTRIANS
WALDWICK BORO	10/09/2005	SUNDAY	1843	CR 507	0.0	1 DRIVER
PARK RIDGE BORO	10/25/2005	TUESDAY	0724	PASCACK RD	0.0	1 PEDESTRIAN
ROCHELLE PARK TWP	10/28/2005	FRIDAY	0329	SH 17	11.4	1 DRIVER
GARFIELD CITY	10/31/2005	MONDAY	1045	LINCOLN PL	0.0	1 PEDESTRIAN
OAKLAND BORO	11/09/2005	WEDNESDAY	1345	CR 4	0.0	1 PASSENGER
TENAFLY BORO	11/09/2005	WEDNESDAY	1237	CR 72	0.0	1 PASSENGER
LYNDHURST TWP	11/12/2005	SATURDAY	1714	CR 507	0.0	1 PEDESTRIAN
FORT LEE BORO	11/19/2005	SATURDAY	0253	SH 67	0.8	1 PEDESTRIAN
FORT LEE BORO	11/23/2005	WEDNESDAY	0304	TURNPIKE	121.5	1 DRIVER
LITTLE FERRY BORO	12/03/2005	SATURDAY	0113	US 46	70.2	3 PASSENGERS
HASBROUCK HGHTS BOR	12/03/2005	SATURDAY	1021	SH 17	7.6	1 DRIVER
HACKENSACK CITY	12/16/2005	FRIDAY	1525	CR 503	0.0	1 PEDESTRIAN

BURLINGTON COUNTY

MUNICIPALITY	DATE	DAY	TIME	ROADWAY	MP	PERSONS KILLED
MANSFIELD TWP	01/07/2005	FRIDAY	0717	I-295	52.2	1 DRIVER
SOUTHAMPTON TWP	01/08/2005	SATURDAY	0609	US 206	18.0	1 DRIVER
WILLINGBORO TWP	01/21/2005	FRIDAY	0528	CR 626	0.0	1 PEDESTRIAN
CINNAMINSON TWP	02/27/2005	SUNDAY	2027	US 130	36.1	1 PEDESTRIAN

MUNICIPALITY	DATE	DAY	TIME	ROADWAY	MP	PERSONS KILLED
BORDENTOWN TWP	03/06/2005	SUNDAY	1134	US 130	0.0	1 PEDESTRIAN
WESTAMPTON TWP	03/22/2005	TUESDAY	0226	I-295	44.4	1 DRIVER
BURLINGTON CITY	03/31/2005	THURSDAY	2144	US 130	47.1	1 PEDESTRIAN
RIVERSIDE TWP	04/03/2005	SUNDAY	1234	FAIRVIEW ST	0.0	1 PEDESTRIAN
BASS RIVER TWP	04/11/2005	MONDAY	1145	PARKWAY	54.9	1 PASSENGER
MANSFIELD TWP	04/22/2005	FRIDAY	0110	TURNPIKE	49.9	2 DRIVERS, 1 PASSENGER
MANSFIELD TWP	05/04/2005	WEDNESDAY	1813	US 206	31.5	1 DRIVER
EVESHAM TWP	06/01/2005	WEDNESDAY	0253	SH 73	23.6	1 DRIVER
TABERNACLE TWP	06/05/2005	SUNDAY	2137	HAWKINS RD	0.0	1 DRIVER
MOUNT HOLLY TWP	06/06/2005	MONDAY	0617	JACKSONVILLE RD	0.0	1 PEDESTRIAN
MANSFIELD TWP	06/13/2005	MONDAY	0922	I-295	54.1	1 DRIVER
MANSFIELD TWP	06/14/2005	TUESDAY	2150	TURNPIKE	50.6	1 DRIVER
PEMBERTON TWP	06/20/2005	MONDAY	1726	SH 70	28.9	1 DRIVER
BASS RIVER TWP	06/25/2005	SATURDAY	0934	PARKWAY	53.2	1 PASSENGER
BURLINGTON CITY	06/27/2005	MONDAY	2120	BURLINGTON BRISTOL BRIDGE	0.0	1 DRIVER
PEMBERTON TWP	07/09/2005	SATURDAY	0205	COOKSTOWN RD	0.0	1 DRIVER
LUMBERTON TWP	07/10/2005	SUNDAY	1416	SH 38	17.8	1 DRIVER
MAPLE SHADE TWP	07/14/2005	THURSDAY	2255	SH 38	4.6	1 PEDESTRIAN
FLORENCE TWP	07/15/2005	FRIDAY	1700	TURNPIKE	4.1	1 PASSENGER
DELTRAN TWP	08/03/2005	WEDNESDAY	1624	US 130	40.9	1 DRIVER
EASTAMPTON TWP	08/11/2005	THURSDAY	1913	CR 621	0.0	1 PASSENGER
SOUTHAMPTON TWP	08/12/2005	FRIDAY	0003	EAYERSTOWN RD	0.0	1 DRIVER
DELTRAN TWP	08/12/2005	FRIDAY	2329	US 130	40.2	1 DRIVER
NORTH HANOVER TWP	08/28/2005	SUNDAY	0836	CR 537	0.0	1 PASSENGER
EVESHAM TWP	09/02/2005	FRIDAY	0941	CARLTON AVE	0.0	1 PASSENGER
WOODLAND TWP	09/24/2005	SATURDAY	2013	CR 563	0.0	1 PASSENGER
PEMBERTON TWP	10/10/2005	MONDAY	1307	SH 70	29.5	1 DRIVER
NEW HANOVER TWP	10/15/2005	SATURDAY	1918	CR 616	0.0	1 PEDESTRIAN
MANSFIELD TWP	10/19/2005	WEDNESDAY	0701	US 206	32.5	1 DRIVER
WILLINGBORO TWP	10/27/2005	THURSDAY	1836	CR 626	0.0	1 DRIVER
MOUNT HOLLY TWP	10/31/2005	MONDAY	0720	MADISON AVE	0.0	1 PEDESTRIAN
SHAMONG TWP	11/11/2005	FRIDAY	0624	US 206	9.0	1 DRIVER
PEMBERTON TWP	11/27/2005	SUNDAY	0032	SH 70	31.4	1 DRIVER
SPRINGFIELD TWP	12/02/2005	FRIDAY	2225	CR 669	0.0	1 DRIVER
BORDENTOWN TWP	12/04/2005	SUNDAY	0248	TURNPIKE	59.2	1 PEDESTRIAN
EVESHAM TWP	12/11/2005	SUNDAY	1110	SH 70	10.0	1 BICYCLIST
SOUTHAMPTON TWP	12/13/2005	TUESDAY	1611	BIRMINGHAM RD	0.0	1 PASSENGER
BORDENTOWN TWP	12/31/2005	SATURDAY	1848	CR 622	0.0	1 PEDESTRIAN

CAMDEN COUNTY

MUNICIPALITY	DATE	DAY	TIME	ROADWAY	MP	PERSONS KILLED
PENNSAUKEN TWP	01/13/2005	THURSDAY	0931	US 130	31.0	1 DRIVER
GLOUCESTER TWP	02/02/2005	WEDNESDAY	1146	SH 42	10.3	1 DRIVER
WINSLOW TWP	02/16/2005	WEDNESDAY	0436	CR 722	0.0	1 PEDESTRIAN
WINSLOW TWP	02/16/2005	WEDNESDAY	1730	CR 536	0.0	1 DRIVER
GLOUCESTER TWP	02/24/2005	THURSDAY	0704	SH 42	7.2	1 DRIVER
SOMERDALE BORO	03/16/2005	WEDNESDAY	0700	US 30	10.8	1 DRIVER
WATERFORD TWP	03/18/2005	FRIDAY	1911	CR 534	0.0	1 DRIVER, 1 PASSENGER
CAMDEN CITY	04/23/2005	SATURDAY	2338	CR 601	0.0	1 DRIVER
CAMDEN CITY	04/26/2005	TUESDAY	1044	SOUTH 6TH ST	0.0	1 PEDESTRIAN
PENNSAUKEN TWP	05/13/2005	FRIDAY	1644	CR 644	0.0	1 DRIVER
PENNSAUKEN TWP	06/04/2005	SATURDAY	1644	US 130	32.4	1 PASSENGER
GLOUCESTER TWP	06/11/2005	SATURDAY	1552	SH 42	8.1	1 DRIVER
GLOUCESTER TWP	06/11/2005	SATURDAY	2335	ROBERTS DR	0.0	1 DRIVER
CAMDEN CITY	07/10/2005	SUNDAY	1216	CR 543	0.0	1 PASSENGER
GLOUCESTER TWP	07/15/2005	FRIDAY	1031	SH 168	3.6	1 DRIVER
PENNSAUKEN TWP	07/31/2005	SUNDAY	0013	BEN FRANKLIN BRIDGE	0.0	1 DRIVER
CAMDEN CITY	08/02/2005	TUESDAY	2143	11TH ST	0.0	1 DRIVER
GLOUCESTER CITY	08/03/2005	WEDNESDAY	2350	US 130	27.6	1 DRIVER
CHERRY HILL TWP	08/04/2005	THURSDAY	1648	CR 673	0.0	1 DRIVER
WINSLOW TWP	08/05/2005	FRIDAY	1412	EXPRESSWAY	38.8	1 DRIVER
WINSLOW TWP	08/17/2005	WEDNESDAY	1955	CR 689	0.0	1 DRIVER
BERLIN TWP	09/08/2005	THURSDAY	2230	SH 73	17.1	1 DRIVER

MUNICIPALITY	DATE	DAY	TIME	ROADWAY	MP	PERSONS KILLED
GLOUCESTER CITY	09/22/2005	THURSDAY	1616	EXPRESSWAY	41.3	1 DRIVER
WATERFORD TWP	09/24/2005	SATURDAY	2116	US 30	20.2	1 DRIVER
WATERFORD TWP	10/03/2005	MONDAY	0512	CR 534	0.0	1 DRIVER
PENNSAUKEN TWP	10/29/2005	SATURDAY	0418	CR 615	0.0	1 DRIVER
CLEMENTON BORO	10/31/2005	MONDAY	1744	US 30	14.5	1 PEDESTRIAN
AUDUBON BORO	11/10/2005	THURSDAY	1722	SH 168	9.2	1 PEDESTRIAN
CHERRY HILL TWP	11/12/2005	SATURDAY	1403	I-295	33.9	1 DRIVER
CAMDEN CITY	11/18/2005	FRIDAY	0618	I-676	3.0	1 DRIVER
CAMDEN CITY	12/25/2005	SUNDAY	1729	CR 603	0.0	1 PEDESTRIAN

CAPE MAY COUNTY

MUNICIPALITY	DATE	DAY	TIME	ROADWAY	MP	PERSONS KILLED
UPPER TWP	01/07/2005	FRIDAY	2244	PARKWAY	25.2	1 DRIVER
UPPER TWP	01/14/2005	FRIDAY	1206	SH 50	0.6	1 DRIVER, 1PASSENGER
DENNIS TWP	02/14/2005	MONDAY	1503	CR 628	0.0	1 DRIVER
DENNIS TWP	03/10/2005	THURSDAY	2226	PARKWAY	15.3	1 DRIVER
MIDDLE TWP	06/11/2005	SATURDAY	0316	SH 47	14.2	1 DRIVER
DENNIS TWP	07/17/2005	SUNDAY	0135	CR 625	0.0	1 DRIVER
LOWER TWP	07/27/2005	WEDNESDAY	2113	SH 109	2.3	1 DRIVER
DENNIS TWP	08/03/2005	WEDNESDAY	1806	SH 347	0.6	2 PASSENGERS
LOWER TWP	08/05/2005	FRIDAY	2051	CR 654	0.0	1 DRIVER
MIDDLE TWP	08/10/2005	WEDNESDAY	2332	PIERCES POINT RD	0.0	1 DRIVER
DENNIS TWP	08/14/2005	SUNDAY	1621	SH 347	0.6	1 PASSENGER
DENNIS TWP	08/24/2005	WEDNESDAY	0333	CR 625	0.0	1 DRIVER
MIDDLE TWP	09/04/2005	SUNDAY	1133	SH 47	13.5	1 DRIVER, 1PASSENGER
MIDDLE TWP	09/19/2005	MONDAY	0804	CR 658	0.0	1 PEDESTRIAN
UPPER TWP	10/03/2005	MONDAY	2126	CR 677	0.0	1 DRIVER
MIDDLE TWP	10/31/2005	MONDAY	1322	US 9	17.1	1 DRIVER
MIDDLE TWP	11/12/2005	SATURDAY	1725	US 9	7.6	1 PEDESTRIAN
DENNIS TWP	12/08/2005	THURSDAY	2154	CR 608	0.0	1 DRIVER, 1PASSENGER
LOWER TWP	12/29/2005	THURSDAY	1609	BREAKWATER RD	0.0	1 DRIVER
MIDDLE TWP	12/31/2005	SATURDAY	2024	SH 47	15.8	1 DRIVER

CUMBERLAND COUNTY

MUNICIPALITY	DATE	DAY	TIME	ROADWAY	MP	PERSONS KILLED
FAIRFIELD TWP	01/17/2005	MONDAY	1626	CR 609	0.0	2 PASSENGERS
BRIDGETON CITY	01/20/2005	THURSDAY	1408	BELMONT AVE	0.0	1 DRIVER
STOW CREEK TWP	01/28/2005	FRIDAY	0948	SH 49	20.5	1 DRIVER
VINELAND CITY	02/07/2005	MONDAY	1254	S SPRING RD	0.0	1 DRIVER
MAURICE RIVER TWP	02/12/2005	SATURDAY	0002	CR 646	0.0	1 DRIVER
VINELAND CITY	03/11/2005	FRIDAY	1337	CR 674	0.0	1 DRIVER
MILLVILLE CITY	05/08/2005	SUNDAY	0115	SH 55	28.7	1 PASSENGER
UPPER DEERFIELD TWP	05/14/2005	SATURDAY	1035	SH 77	6.8	1 DRIVER
UPPER DEERFIELD TWP	05/20/2005	FRIDAY	0654	CR 553	0.0	1 DRIVER
VINELAND CITY	05/24/2005	TUESDAY	0921	NORTH WEST BLVD	0.0	1 DRIVER
MAURICE RIVER TWP	06/01/2005	WEDNESDAY	1507	SH 47	32.2	1 DRIVER
VINELAND CITY	06/14/2005	TUESDAY	1316	NW BLVD	0.0	1 DRIVER
SHILOH BORO	06/20/2005	MONDAY	1419	SH 49	21.4	1 PASSENGER
VINELAND CITY	07/10/2005	SUNDAY	0248	CR 552	0.0	1 DRIVER, 1 PASSENGER
MILLVILLE CITY	07/16/2005	SATURDAY	2309	SH 49	38.0	1 DRIVER
VINELAND CITY	07/17/2005	SUNDAY	0435	CR 672	0.0	1 PASSENGER
VINELAND CITY	07/21/2005	THURSDAY	1035	SH 47	49.1	1 DRIVER
MAURICE RIVER TWP	07/22/2005	FRIDAY	1708	SH 347	4.2	1 DRIVER
BRIDGETON CITY	07/26/2005	TUESDAY	1958	CR 611	0.0	1 DRIVER
VINELAND CITY	07/29/2005	FRIDAY	1340	EAST FOREST GROVE RD	0.0	1 DRIVER, 1 PASSENGER
MILLVILLE CITY	07/30/2005	SATURDAY	0125	SH 49	32.9	1 PEDESTRIAN
VINELAND CITY	07/31/2005	SUNDAY	0013	E WALNUT RD	0.0	1 PASSENGER
LAWRENCE TWP	08/14/2005	SUNDAY	0751	CR 553	0.0	1 PASSENGER
VINELAND CITY	08/19/2005	FRIDAY	0115	CR 615	0.0	1 PASSENGER
LAWRENCE TWP	08/28/2005	SUNDAY	1904	CR 610	0.0	1 DRIVER

MUNICIPALITY	DATE	DAY	TIME	ROADWAY	MP	PERSONS KILLED
VINELAND CITY	09/02/2005	FRIDAY	1736	MONTROSE ST	0.0	1 PEDESTRIAN
VINELAND CITY	09/20/2005	TUESDAY	2210	SH 47	48.1	1 PASSENGER
MILLVILLE CITY	10/23/2005	SUNDAY	0126	CR 627	0.0	1 PASSENGER
BRIDGETON CITY	11/11/2005	FRIDAY	1801	BANK ST	0.0	1 PEDESTRIAN
HOPEWELL TWP	11/15/2005	TUESDAY	1154	CR 617	0.0	1 DRIVER
MAURICE RIVER TWP	12/11/2005	SUNDAY	0435	CR 347	6.5	1 DRIVER, 1 PASSENGER
VINELAND CITY	12/19/2005	MONDAY	1340	SH 47	43.7	1 DRIVER
VINELAND CITY	12/23/2005	FRIDAY	2121	RIVIERVA BLVD	0.0	1 DRIVER

ESSEX COUNTY

MUNICIPALITY	DATE	DAY	TIME	ROADWAY	MP	PERSONS KILLED
FAIRFIELD TWP	01/20/2005	THURSDAY	1837	I-80	52.4	1 DRIVER
NEWARK CITY	02/05/2005	SATURDAY	0115	SH 21	0.0	1 DRIVER
NEWARK CITY	02/12/2005	SATURDAY	0058	RAYMOND BLVD	0.0	1 DRIVER
NEWARK CITY	03/06/2005	SUNDAY	0147	SPRINGFIELD AVE	0.0	1 DRIVER
FAIRFIELD TWP	03/10/2005	THURSDAY	2101	I-80	49.9	1 DRIVER
MILLBURN TWP	03/10/2005	THURSDAY	1405	SH 24	8.9	1 DRIVER, 1 PASSENGER
NEWARK CITY	03/16/2005	WEDNESDAY	0012	I-280	13.2	1 DRIVER
NEWARK CITY	03/20/2005	SUNDAY	0800	RAYMOND BLVD	0.0	1 DRIVER, 1 PEDESTRIAN
NEWARK CITY	04/02/2005	SATURDAY	1515	AVENUE B	0.0	1 PEDESTRIAN
GLEN RIDGE BORO	04/08/2005	FRIDAY	0624	BLOOMFIELD AVE	0.0	1 PEDESTRIAN
NEWARK CITY	04/10/2005	SUNDAY	1955	US 1	0.0	1 DRIVER
NUTLEY TOWN	04/17/2005	SUNDAY	1242	SH 21	8.7	1 DRIVER
CEDAR GROVE TWP	04/17/2005	SUNDAY	2110	E BRADFORD AVE	0.0	1 DRIVER
NEWARK CITY	04/18/2005	MONDAY	1959	CEDAR AVE	0.0	1 DRIVER
EAST ORANGE CITY	04/20/2005	WEDNESDAY	1337	CENTRAL AVE	0.0	1 DRIVER
BLOOMFIELD TOWN	05/07/2005	SATURDAY	0328	PARKWAY	149.7	1 PASSENGER
NEWARK CITY	05/08/2005	SUNDAY	2112	SPRINGFIELD AVE	0.0	1 PEDESTRIAN
EAST ORANGE CITY	05/15/2005	SUNDAY	0005	CR 658	0.0	1 PEDESTRIAN
NEWARK CITY	05/18/2005	WEDNESDAY	0900	FIRST ST	0.0	1 DRIVER
EAST ORANGE CITY	05/29/2005	SUNDAY	2220	CR 508	0.0	1 PEDESTRIAN
BELLEVILLE TOWN	06/08/2005	WEDNESDAY	1520	SH 21	6.2	1 PASSENGER
CEDAR GROVE TWP	06/16/2005	THURSDAY	0728	CR 640	0.0	1 DRIVER
NUTLEY TOWN	06/26/2005	SUNDAY	0125	PARKWAY	151.0	1 PASSENGER
IRVINGTON TOWN	07/10/2005	SUNDAY	1940	STYVESANT AVE	0.0	1 PEDESTRIAN
EAST ORANGE CITY	07/18/2005	MONDAY	1304	FREEWAY DRIVE EAST	0.0	1 PEDESTRIAN
CEDAR GROVE TWP	08/08/2005	MONDAY	1645	CR 641	0.0	1 DRIVER
FAIRFIELD TWP	08/10/2005	WEDNESDAY	2208	I-80	48.6	1 DRIVER
BELLEVILLE TOWN	08/11/2005	THURSDAY	2317	JORALEMON ST	0.0	1 DRIVER
NEWARK CITY	08/18/2005	THURSDAY	2008	CR 667	0.0	1 BICYCLIST
ORANGE CITY	08/20/2005	SATURDAY	1732	SCOTLAND RD	0.0	1 PEDESTRIAN
NEWARK CITY	08/21/2005	SUNDAY	0322	NIAGARA ST	0.0	3 PASSENGERS
NEWARK CITY	08/24/2005	WEDNESDAY	2014	IRVINE TURNER BLVD	0.0	1 DRIVER
MONTCLAIR TOWN	08/28/2005	SUNDAY	0318	ORANGE RD	0.0	1 DRIVER
CALDWELL BORO	08/30/2005	TUESDAY	1353	SMULL AVE	0.0	1 PEDESTRIAN
IRVINGTON TOWN	09/03/2005	SATURDAY	0220	PARKWAY	145.0	1 DRIVER
NEWARK CITY	09/03/2005	SATURDAY	0145	SOUTH 11TH ST	0.0	1 PASSENGER
BELLEVILLE TOWN	09/13/2005	TUESDAY	2349	SH 21	7.4	1 DRIVER
LIVINGSTON TWP	09/26/2005	MONDAY	1903	SH 10	19.3	1 PEDESTRIAN
IRVINGTON TOWN	09/26/2005	MONDAY	1716	CR 601	0.0	1 PEDESTRIAN
VERONA BORO	09/29/2005	THURSDAY	1910	CR 506	0.0	2 PEDESTRIANS
EAST ORANGE CITY	10/08/2005	SATURDAY	1819	FREEWAY DRIVE WEST	0.0	1 PEDESTRIAN
NEWARK CITY	10/12/2005	WEDNESDAY	1400	BROAD ST	0.0	1 PEDESTRIAN
IRVINGTON TOWN	10/21/2005	FRIDAY	1851	CR 509	0.0	1 PEDESTRIAN
MILLBURN TWP	11/02/2005	WEDNESDAY	1916	CR 608	0.0	1 DRIVER
NEWARK CITY	11/04/2005	FRIDAY	1139	PORT ST	0.0	1 DRIVER
EAST ORANGE CITY	11/05/2005	SATURDAY	1607	DODD ST	0.0	1 PEDESTRIAN
NEWARK CITY	11/08/2005	TUESDAY	1245	DOREMUS AVE	0.0	1 DRIVER
FAIRFIELD TWP	11/13/2005	SUNDAY	1234	I-80	51.2	1 PASSENGER
NEWARK CITY	11/16/2005	WEDNESDAY	1051	TURNPIKE	57.8	1 DRIVER
IRVINGTON TOWN	12/03/2005	SATURDAY	0312	WASHINGTON AVE	0.0	1 DRIVER
NEWARK CITY	12/13/2005	TUESDAY	1728	SH 27	36.5	1 PEDESTRIAN
NEWARK CITY	12/22/2005	THURSDAY	0534	US 1 & 9	48.0	1 DRIVER
NEWARK CITY	12/30/2005	FRIDAY	1838	SOUTH ST	0.0	1 PEDESTRIAN

GLOUCESTER COUNTY

MUNICIPALITY	DATE	DAY	TIME	ROADWAY	MP	PERSONS KILLED
WEST DEPTFORD TWP	01/27/2005	THURSDAY	1948	SH 45	27.4	1 DRIVER
WEST DEPTFORD TWP	03/09/2005	WEDNESDAY	2248	SH 44	7.2	1 DRIVER
GREENWICH TWP	04/18/2005	MONDAY	0250	I-295	16.5	1 PEDESTRIAN
WOOLWICH TWP	05/04/2005	WEDNESDAY	1243	CR 662	0.0	1 DRIVER
FRANKLIN TWP	05/15/2005	SUNDAY	1224	US 40	31.3	1 DRIVER
EAST GREENWICH TWP	05/16/2005	MONDAY	0927	CR 678	0.0	1 DRIVER
WASHINGTON TWP	05/20/2005	FRIDAY	1422	CR 689	0.0	1 DRIVER
MONROE TWP	05/28/2005	SATURDAY	0301	SH 42	1.8	1 DRIVER
MONROE TWP	06/06/2005	MONDAY	0945	CR 536	0.0	1 DRIVER
EAST GREENWICH TWP	06/18/2005	SATURDAY	1812	I-295	16.6	1 DRIVER
WEST DEPTFORD TWP	06/19/2005	SUNDAY	1130	I-295	24.2	1 DRIVER
SOUTH HARRISON TWP	06/24/2005	FRIDAY	1814	CR 618	0.0	1 DRIVER
WEST DEPTFORD TWP	07/15/2005	FRIDAY	0631	I-295	23.4	1 DRIVER
DEPTFORD TWP	07/16/2005	SATURDAY	1549	TANYARD RD	0.0	1 DRIVER
MONROE TWP	07/23/2005	SATURDAY	0609	SH 42	0.1	1 DRIVER
ELK TWP	07/26/2005	TUESDAY	0525	CR 610	0.0	1 DRIVER
MONROE TWP	07/31/2005	SUNDAY	0208	SH 42	0.6	1 PEDESTRIAN
GLASSBORO BORO	08/18/2005	THURSDAY	2114	CR 641	0.0	2 DRIVERS, 1 PASSENGER
LOGAN TWP	08/24/2005	WEDNESDAY	0437	CENTER SQUARE RD	0.0	1 DRIVER
ELK TWP	09/04/2005	SUNDAY	1812	SH 55	45.7	1 DRIVER
MONROE TWP	09/18/2005	SUNDAY	0047	WINSLOW RD	0.0	1 DRIVER
MANTUA TWP	09/18/2005	SUNDAY	0055	CR 609	0.0	1 PASSENGER
WESTVILLE BORO	09/24/2005	SATURDAY	1550	I-295	25.6	1 DRIVER
WASHINGTON TWP	09/24/2005	SATURDAY	2148	CR 651	0.0	1 PASSENGER
FRANKLIN TWP	09/29/2005	THURSDAY	2101	SH 47	57.5	1 PEDESTRIAN
HARRISON TWP	10/07/2005	FRIDAY	0723	CR 623	0.0	1 DRIVER
LOGAN TWP	10/12/2005	WEDNESDAY	0609	CR 620	0.0	1 PEDESTRIAN
DEPTFORD TWP	10/13/2005	THURSDAY	1655	CR 534	0.0	1 DRIVER
EAST GREENWICH TWP	10/16/2005	SUNDAY	1837	CR 678	0.0	1 BICYCLIST
DEPTFORD TWP	10/29/2005	SATURDAY	2330	SH 41	1.4	1 PEDESTRIAN
MONROE TWP	10/29/2005	SATURDAY	1706	US 322	23.8	1 DRIVER
MANTUA TWP	11/23/2005	WEDNESDAY	0856	CR 553	0.0	1 DRIVER
MONROE TWP	11/23/2005	WEDNESDAY	1958	SH 322	26.1	1 PEDESTRIAN
SOUTH HARRISON TWP	11/29/2005	TUESDAY	0909	SH 45	0.0	1 PASSENGER
FRANKLIN TWP	12/11/2005	SUNDAY	0759	US 40	26.5	1 DRIVER
FRANKLIN TWP	12/21/2005	WEDNESDAY	1816	SH 55	39.8	1 DRIVER

HUDSON COUNTY

MUNICIPALITY	DATE	DAY	TIME	ROADWAY	MP	PERSONS KILLED
KEARNY TOWN	01/05/2005	WEDNESDAY	0009	SH 7	1.0	1 PASSENGER
WEEHAWKEN TWP	01/08/2005	SATURDAY	0700	PALISADE AVE	0.0	1 DRIVER
BAYONNE CITY	01/11/2005	TUESDAY	1825	AVENUE A	0.0	1 PEDESTRIAN
HARRISON TOWN	02/04/2005	FRIDAY	0808	CR 507	0.0	1 PEDESTRIAN
JERSEY CITY	03/26/2005	SATURDAY	0209	SH 440	23.0	1 DRIVER
KEARNY TOWN	03/26/2005	SATURDAY	2232	SH 7	3.5	1 DRIVER
BAYONNE CITY	04/10/2005	SUNDAY	1555	SH 440	18.9	1 DRIVER
HOBOKEN CITY	04/23/2005	SATURDAY	2215	SINATRA DR	0.0	1 PEDESTRIAN
JERSEY CITY	05/04/2005	WEDNESDAY	2032	CLAREMONT AVE	0.0	1 PEDESTRIAN
SECAUCUS TOWN	05/07/2005	SATURDAY	0229	SH 3	9.3	1 PASSENGER
JERSEY CITY	05/16/2005	MONDAY	2005	SH 440	22.0	1 DRIVER
UNION CITY	05/20/2005	FRIDAY	2138	KENNEDY BLVD	0.0	1 PEDESTRIAN
NORTH BERGEN TWP	06/20/2005	MONDAY	2320	WEST SIDE AVE	0.0	1 PASSENGER
SECAUCUS TOWN	08/05/2005	FRIDAY	0516	TURNPIKE	113.0	1 PASSENGER
JERSEY CITY	08/13/2005	SATURDAY	0048	US 1 & 9	0.0	2 PASSENGERS
HARRISON TOWN	09/02/2005	FRIDAY	1705	HARRISON AVE	0.0	1 PEDESTRIAN
KEARNY TOWN	09/09/2005	FRIDAY	2349	TURNPIKE	109.0	1 DRIVER
UNION CITY	09/14/2005	WEDNESDAY	1244	32ND ST	0.0	1 PEDESTRIAN
NORTH BERGEN TWP	09/17/2005	SATURDAY	0425	US 1 & 9	57.5	1 PASSENGER
NORTH BERGEN TWP	10/07/2005	FRIDAY	0508	TONNELLE AVE	0.0	1 PEDESTRIAN
JERSEY CITY	10/18/2005	TUESDAY	0812	BLEEKER ST	0.0	1 PEDESTRIAN
JERSEY CITY	10/27/2005	THURSDAY	0219	US 1 & 9	56.0	1 DRIVER
NORTH BERGEN TWP	11/09/2005	WEDNESDAY	2257	RIVER RD	0.0	1 PEDESTRIAN

MUNICIPALITY	DATE	DAY	TIME	ROADWAY	MP	PERSONS KILLED
WEST NEW YORK TOWN	11/19/2005	SATURDAY	0226	BERGENLINE AVE	0.0	1 PEDESTRIAN
JERSEY CITY	11/22/2005	TUESDAY	0311	US 1 & 9	0.0	1 PEDESTRIAN
SECAUCUS TOWN	11/29/2005	TUESDAY	1105	TURNPIKE	110.3	1 DRIVER
JERSEY CITY	12/07/2005	WEDNESDAY	1822	NEWARK AVE	0.0	1 PEDESTRIAN
KEARNY TOWN	12/25/2005	SUNDAY	2014	US 1	0.0	1 DRIVER, 1 PASSENGER
BAYONNE CITY	12/29/2005	THURSDAY	1849	SH 440	21.0	1 DRIVER

HUNTERDON COUNTY

MUNICIPALITY	DATE	DAY	TIME	ROADWAY	MP	PERSONS KILLED
CLINTON TWP	04/09/2005	SATURDAY	1826	I-78	18.7	1 PASSENGER
BETHLEHEM TWP	04/23/2005	SATURDAY	0202	I-78	10.5	1 DRIVER
TEWKSBURY TWP	06/09/2005	THURSDAY	1544	I-78	25.4	1 PASSENGER
LEBANON TWP	06/16/2005	THURSDAY	1650	CR 513	0.0	1 DRIVER
CLINTON TWP	06/22/2005	WEDNESDAY	0234	I-78	22.7	1 DRIVER
RARITAN TWP	08/03/2005	WEDNESDAY	0655	CR 611	0.0	1 DRIVER
READINGTON TWP	09/11/2005	SUNDAY	2015	SH 22	27.5	1 PASSENGER

MERCER COUNTY

MUNICIPALITY	DATE	DAY	TIME	ROADWAY	MP	PERSONS KILLED
HAMILTON TWP	01/06/2005	THURSDAY	1105	SH 129	0.5	1 PEDESTRIAN
PRINCETON TWP	01/11/2005	TUESDAY	1537	US 206	52.2	1 DRIVER
HAMILTON TWP	01/13/2005	THURSDAY	1848	US 130	60.5	1 PASSENGER
LAWRENCE TWP	02/03/2005	THURSDAY	1844	US 206	46.8	1 PEDESTRIAN
WEST WINDSOR TWP	02/15/2005	TUESDAY	2118	CR 571	0.0	1 PEDESTRIAN
TRENTON CITY	02/19/2005	SATURDAY	1319	VILLAGE ROAD WEST	0.0	1 PASSENGER
EWING TWP	03/13/2005	SUNDAY	0254	US 1	4.0	1 DRIVER
EAST WINDSOR TWP	04/06/2005	WEDNESDAY	2115	SH 31	2.2	1 PEDESTRIAN
TRENTON CITY	05/16/2005	MONDAY	0348	CR 571	0.0	1 PEDESTRIAN
TRENTON CITY	05/19/2005	THURSDAY	1901	LOCUST ST	0.0	1 BICYCLIST
HIGHTSTOWN BORO	05/28/2005	SATURDAY	2229	SH 33	14.3	1 PEDESTRIAN
HAMILTON TWP	06/02/2005	THURSDAY	0154	CYPRESS LA	0.0	1 DRIVER
HAMILTON TWP	06/02/2005	THURSDAY	1306	E PARK AVE	0.0	1 DRIVER
EWING TWP	07/04/2005	MONDAY	0104	HOMECREST AVE	0.0	1 BICYCLIST
HAMILTON TWP	07/23/2005	SATURDAY	1748	I-195	2.3	1 PASSENGER
WEST WINDSOR TWP	07/31/2005	SUNDAY	2003	HASKELL DR	0.0	1 DRIVER
HIGHTSTOWN BORO	08/01/2005	MONDAY	1807	CR 571	0.0	1 DRIVER
LAWRENCE TWP	09/02/2005	FRIDAY	0902	I-295	67.2	1 DRIVER
WEST WINDSOR TWP	09/14/2005	WEDNESDAY	1833	ALEXANDER RD	0.0	1 PASSENGER
WASHINGTON TWP	09/15/2005	THURSDAY	1436	TURNPIKE	64.2	1 DRIVER
EAST WINDSOR TWP	09/16/2005	FRIDAY	2248	MILFORD RD	0.0	1 PEDESTRIAN
HAMILTON TWP	09/20/2005	TUESDAY	2341	SH 29	1.5	1 DRIVER
WASHINGTON TWP	10/13/2005	THURSDAY	0425	TURNPIKE	64.2	1 DRIVER
TRENTON CITY	10/28/2005	FRIDAY	1330	ARTISAN ST	0.0	1 PEDESTRIAN
WEST WINDSOR TWP	11/05/2005	SATURDAY	1154	US 1	9.5	1 PASSENGER
LAWRENCE TWP	11/18/2005	FRIDAY	1435	US 1	6.4	1 DRIVER
EWING TWP	11/25/2005	FRIDAY	2116	SH 29	7.4	1 DRIVER, 3 PASSENGERS
WASHINGTON TWP	11/29/2005	TUESDAY	1645	TURNPIKE	60.8	1 DRIVER
WASHINGTON TWP	12/02/2005	FRIDAY	0233	US 130	65.4	1 DRIVER
WASHINGTON TWP	12/18/2005	SUNDAY	2313	CR 641	0.0	1 DRIVER
EWING TWP	12/24/2005	SATURDAY	2044	CR 622	0.0	1 PEDESTRIAN

MIDDLESEX COUNTY

MUNICIPALITY	DATE	DAY	TIME	ROADWAY	MP	PERSONS KILLED
MONROE TWP	01/07/2005	FRIDAY	1217	CR 619	0.0	1 PASSENGER
MONROE TWP	01/14/2005	FRIDAY	1502	CR 614	0.0	1 DRIVER
EAST BRUNSWICK TWP	01/23/2005	SUNDAY	2157	TURNPIKE	80.3	1 DRIVER
CARTERET BORO	01/24/2005	MONDAY	1717	CR 602	0.0	1 DRIVER
WOODBRIIDGE TWP	02/01/2005	TUESDAY	0647	US 9	136.0	1 DRIVER

MUNICIPALITY	DATE	DAY	TIME	ROADWAY	MP	PERSONS KILLED
DUNELLEN BORO	02/11/2005	FRIDAY	1830	SH 28	11.6	1 PEDESTRIAN
SAYREVILLE BORO	03/12/2005	SATURDAY	0041	PARKWAY	125.0	1 PEDESTRIAN
SOUTH BRUNSWICK TWP	03/15/2005	TUESDAY	1030	SH 32	0.9	1 DRIVER, 1 PASSENGER
NORTH BRUNSWICK TWP	03/18/2005	FRIDAY	0153	US 1	21.3	1 DRIVER
EAST BRUNSWICK TWP	03/21/2005	MONDAY	1500	CR 617	0.0	1 DRIVER
EDISON TWP	03/25/2005	FRIDAY	1830	CR 649	0.0	1 PEDESTRIAN
PISCATAWAY TWP	03/26/2005	SATURDAY	0258	I-287	9.3	1 DRIVER
WOODBIDGE TWP	03/26/2005	SATURDAY	1143	TURNPIKE	90.6	1 DRIVER
NEW BRUNSWICK CITY	04/02/2005	SATURDAY	0031	SH 18	41.6	1 DRIVER
SOUTH BRUNSWICK TWP	04/11/2005	MONDAY	0542	US 1	17.5	1 DRIVER
PERTH AMBOY CITY	04/11/2005	MONDAY	0920	SH 440	0.9	1 PEDESTRIAN
CRANBURY TWP	04/24/2005	SUNDAY	0145	US 130	72.2	1 DRIVER
OLD BRIDGE TWP	04/27/2005	WEDNESDAY	1415	CR 516	0.0	1 PEDESTRIAN
PISCATAWAY TWP	05/27/2005	FRIDAY	0345	CR 678	0.0	1 PASSENGER
PISCATAWAY TWP	05/27/2005	FRIDAY	1935	CR 622	0.0	1 DRIVER
WOODBIDGE TWP	06/02/2005	THURSDAY	2335	TURNPIKE	90.1	1 DRIVER
PISCATAWAY TWP	06/03/2005	FRIDAY	1034	SH 18	43.0	1 DRIVER, 1 PASSENGER
CRANBURY TWP	06/12/2005	SUNDAY	0952	ANCIL DAVISON RD	0.0	1 DRIVER
EDISON TWP	06/25/2005	SATURDAY	2003	I-287	0.1	1 PASSENGER
SAYREVILLE BORO	06/27/2005	MONDAY	2232	US 9	128.5	1 PEDESTRIAN
EDISON TWP	07/14/2005	THURSDAY	1045	I-287	3.6	1 PASSENGER
SAYREVILLE BORO	08/04/2005	THURSDAY	1223	PARKWAY	126.0	1 PASSENGER
WOODBIDGE TWP	08/13/2005	SATURDAY	0910	MARION ST	0.0	1 DRIVER
SO PLAINFIELD BORO	08/22/2005	MONDAY	1441	I-287	5.6	1 DRIVER
OLD BRIDGE TWP	09/24/2005	SATURDAY	1946	US 9	123.1	1 DRIVER
SOUTH BRUNSWICK TWP	09/30/2005	FRIDAY	1543	CR 535	0.0	1 DRIVER
HIGHLAND PARK BORO	09/30/2005	FRIDAY	1331	CR 514	0.0	1 DRIVER
WOODBIDGE TWP	10/01/2005	SATURDAY	0002	NEW DOVER RD	0.0	1 DRIVER
NORTH BRUNSWICK TWP	10/08/2005	SATURDAY	1914	US 1	22.4	1 PEDESTRIAN
CRANBURY TWP	10/09/2005	SUNDAY	1638	CR 614	0.0	1 DRIVER, 1 PASSENGER
NEW BRUNSWICK CITY	10/14/2005	FRIDAY	1910	US 1	27.2	1 PEDESTRIAN
WOODBIDGE TWP	10/22/2005	SATURDAY	1227	CR 602	0.0	1 PEDESTRIAN
SOUTH BRUNSWICK TWP	11/12/2005	SATURDAY	1309	STULTS RD	0.0	1 DRIVER
OLD BRIDGE TWP	11/20/2005	SUNDAY	0859	US 9	126.0	2 DRIVERS
MIDDLESEX BORO	11/24/2005	THURSDAY	1511	CR 622	0.0	1 PASSENGER

MONMOUTH COUNTY

MUNICIPALITY	DATE	DAY	TIME	ROADWAY	MP	PERSONS KILLED
HOWELL TWP	01/12/2005	WEDNESDAY	1514	SH 34	9.5	1 DRIVER
MIDDLETOWN TWP	01/26/2005	WEDNESDAY	1447	CR 50	0.0	1 DRIVER
EATONTOWN BORO	02/17/2005	THURSDAY	1420	SH 36	1.5	1 DRIVER
HOWELL TWP	02/20/2005	SUNDAY	1857	NEWTONS CORNER RD	0.0	1 PASSENGER
FREEHOLD TWP	03/01/2005	TUESDAY	0715	SH 33 B	1.0	1 DRIVER
TINTON FALLS BORO	03/07/2005	MONDAY	1839	CR 520	0.0	1 PEDESTRIAN
FREEHOLD TWP	03/09/2005	WEDNESDAY	0104	CR 23	0.0	1 PASSENGER
LITTLE SILVER BORO	03/14/2005	MONDAY	0815	CR 13B	0.0	1 DRIVER
FREEHOLD TWP	03/20/2005	SUNDAY	2258	CR 522	0.0	1 DRIVER
MANALAPAN TWP	03/21/2005	MONDAY	0144	US 9	116.0	1 PASSENGER
MARLBORO TWP	04/14/2005	THURSDAY	1433	WEST FRANCES AVE	0.0	1 PEDESTRIAN
EATONTOWN BORO	04/21/2005	THURSDAY	0702	SH 35	29.6	1 PASSENGER
OCEAN TWP	04/22/2005	FRIDAY	1743	SH 18	10.0	1 DRIVER
HOWELL TWP	04/27/2005	WEDNESDAY	1956	SH 33	31.5	1 DRIVER
NEPTUNE TWP	04/30/2005	SATURDAY	1644	SH 33	38.2	1 DRIVER
FREEHOLD TWP	05/03/2005	TUESDAY	2252	US 9	114.0	1 PEDESTRIAN
ABERDEEN TWP	05/05/2005	THURSDAY	2103	SH 35	44.8	1 PEDESTRIAN
FREEHOLD TWP	05/10/2005	TUESDAY	0735	CR 55	0.0	1 DRIVER
HOWELL TWP	05/13/2005	FRIDAY	2020	FRIENDSHIP RD	0.0	1 PEDESTRIAN
MIDDLETOWN TWP	05/18/2005	WEDNESDAY	2138	SH 35	35.1	1 PASSENGER
HOWELL TWP	05/23/2005	MONDAY	1554	SH 33	33.0	1 DRIVER
HOWELL TWP	05/28/2005	SATURDAY	1436	US 9	104.0	1 DRIVER
HOWELL TWP	06/06/2005	MONDAY	0040	MAXIM SOUTHARD RD	0.0	1 PASSENGER
HOWELL TWP	06/07/2005	TUESDAY	1151	CR 547	0.0	1 DRIVER

MUNICIPALITY	DATE	DAY	TIME	ROADWAY	MP	PERSONS KILLED
WALL TWP	06/09/2005	THURSDAY	1229	PARKWAY	94.5	2 PASSENGERS
HOLMDEL TWP	06/10/2005	FRIDAY	0925	SH 34	19.5	1 DRIVER
ABERDEEN TWP	06/12/2005	SUNDAY	0301	PARKWAY	118.0	1 DRIVER, 1 PASSENGER
MARLBORO TWP	06/21/2005	TUESDAY	0725	SH 79	7.5	1 DRIVER
LONG BRANCH CITY	06/23/2005	THURSDAY	601	SH 36	4.1	1 BICYCLIST
KEANSBURG BORO	06/25/2005	SATURDAY	1318	BEACHWAY	0.0	1 BICYCLIST
LONG BRANCH CITY	06/26/2005	SUNDAY	0919	ROCKWELL AVE	0.0	1 PEDESTRIAN
MANALAPAN TWP	06/29/2005	WEDNESDAY	0730	CR 537	0.0	1 DRIVER
UPPER FREEHOLD TWP	07/17/2005	SUNDAY	0523	HILL RD	0.0	1 PASSENGER
NEPTUNE CITY	07/17/2005	SUNDAY	2306	SH 33	40.0	1 DRIVER
WALL TWP	07/23/2005	SATURDAY	0943	SH 138	1.3	1 DRIVER
MARLBORO TWP	07/24/2005	SUNDAY	1946	CR 520	0.0	1 DRIVER
TINTON FALLS BORO	07/26/2005	TUESDAY	0735	PARKWAY	101.9	1 DRIVER
FREEHOLD TWP	07/31/2005	SUNDAY	1001	CR 527	0.0	1 DRIVER
OCEAN TWP	08/03/2005	WEDNESDAY	2215	SH 18	10.7	1 DRIVER
MARLBORO TWP	08/14/2005	SUNDAY	0250	US 9	120.0	1 PASSENGER
KEANSBURG BORO	08/17/2005	WEDNESDAY	2047	PORT MONMOUTH RD	0.0	1 PEDESTRIAN
FREEHOLD TWP	08/27/2005	SATURDAY	0853	WILOWBROOK RD	0.0	1 DRIVER
HOWELL TWP	09/13/2005	TUESDAY	2056	CR 547	0.0	1 DRIVER
LONG BRANCH CITY	09/18/2005	SUNDAY	1956	CR 57	0.0	1 DRIVER
UPPER FREEHOLD TWP	09/25/2005	SUNDAY	0252	CR 526	0.0	1 DRIVER
FREEHOLD TWP	10/01/2005	SATURDAY	0751	CR 537	0.0	1 DRIVER
MIDDLETOWN TWP	10/05/2005	WEDNESDAY	0048	PARKWAY	112.0	1 DRIVER
EATONTOWN BORO	10/10/2005	MONDAY	2328	CR 547	0.0	1 DRIVER
HOLMDEL TWP	10/16/2005	SUNDAY	1228	PARKWAY	117.0	1 PASSENGER
UPPER FREEHOLD TWP	10/24/2005	MONDAY	2058	I-195	13.0	1 PASSENGER
WALL TWP	10/25/2005	TUESDAY	1541	PARKWAY	99.5	1 PASSENGER
NEPTUNE CITY	10/27/2005	THURSDAY	0910	CR 5	0.0	1 DRIVER
WALL TWP	10/27/2005	THURSDAY	1922	SH 34	4.0	1 DRIVER
FREEHOLD TWP	10/30/2005	SUNDAY	1808	CR 537	0.0	1 PEDESTRIAN
ABERDEEN TWP	11/15/2005	TUESDAY	1450	PARKWAY	120.0	1 DRIVER
FREEHOLD TWP	11/17/2005	THURSDAY	1923	US 9	111.0	1 BICYCLIST
WALL TWP	11/22/2005	TUESDAY	1758	PARKWAY	96.3	1 DRIVER
NEPTUNE TWP	11/24/2005	THURSDAY	2012	CR 16	0.0	1 DRIVER, 2 PASSENGERS
MANALAPAN TWP	11/28/2005	MONDAY	2156	US 9	116.0	1 PEDESTRIAN
WALL TWP	11/29/2005	TUESDAY	2315	I-195	29.8	1 DRIVER
OCEANPORT BORO	12/16/2005	FRIDAY	2130	CR 29A	0.0	1 PEDESTRIAN
EATONTOWN BORO	12/16/2005	FRIDAY	2251	SH 35	28.3	1 PASSENGER
WALL TWP	12/24/2005	SATURDAY	0909	PARKWAY	95.1	1 DRIVER
HOLMDEL TWP	12/24/2005	SATURDAY	0516	CR 4	0.0	1 DRIVER
WALL TWP	12/29/2005	THURSDAY	1328	SH 35	18.1	1 DRIVER

MORRIS COUNTY

MUNICIPALITY	DATE	DAY	TIME	ROADWAY	MP	PERSONS KILLED
MOUNT OLIVE TWP	01/06/2005	THURSDAY	0500	I-80	26.7	1 DRIVER
CHATHAM TWP	01/16/2005	SUNDAY	0248	RIVER RD	0.0	1 DRIVER
MOUNT OLIVE TWP	01/21/2005	FRIDAY	2108	SMITHTOWN RD	0.0	1 PASSENGER
JEFFERSON TWP	01/28/2005	FRIDAY	2319	CR 699	0.0	1 DRIVER
BUTLER BORO	01/28/2005	FRIDAY	0748	KIEL AVE	0.0	1 PEDESTRIAN
ROCKAWAY TWP	01/29/2005	SATURDAY	1550	GREENPOND RD	0.0	1 DRIVER
MORRISTOWN TOWN	02/27/2005	SUNDAY	0331	I-287	35.7	1 DRIVER, 1 PASSENGER
FLORHAM PARK BORO	05/13/2005	FRIDAY	1251	CR 510	0.0	1 DRIVER
JEFFERSON TWP	05/15/2005	SUNDAY	1859	HOLLAND MTN RD	0.0	1 PASSENGER
PARSIPPANY-TROY HILL	05/27/2005	FRIDAY	2358	US 46	0.0	1 DRIVER
WASHINGTON TWP	06/12/2005	SUNDAY	0421	PLEASANT GROVE RD	0.0	1 DRIVER
MORRISTOWN TOWN	06/15/2005	WEDNESDAY	1140	CR 510B	0.0	1 PEDESTRIAN
MOUNT OLIVE TWP	06/20/2005	MONDAY	0131	I-80	25.3	1 DRIVER
ROXBURY TWP	07/21/2005	THURSDAY	1653	US 206	94.5	1 DRIVER
MONTVILLE TWP	07/27/2005	WEDNESDAY	0917	I-80	47.5	1 DRIVER
WASHINGTON TWP	07/30/2005	SATURDAY	1714	CR 513	0.0	1 DRIVER
JEFFERSON TWP	08/29/2005	MONDAY	1419	COZY LAKE RD	0.0	1 DRIVER
HANOVER TWP	09/14/2005	WEDNESDAY	1230	I-287	39.8	1 PEDESTRIAN

MUNICIPALITY	DATE	DAY	TIME	ROADWAY	MP	PERSONS KILLED
MOUNT OLIVE TWP	09/23/2005	FRIDAY	2108	US 46	27.6	1 DRIVER
MOUNT OLIVE TWP	10/09/2005	SUNDAY	1115	US 46	28.7	1 DRIVER
MORRIS TWP	10/25/2005	TUESDAY	0716	MENDHAM RD	0.0	1 DRIVER
MONTVILLE TWP	11/04/2005	FRIDAY	0830	I-287	49.2	2 PASSENGERS
PASSAIC TWP	11/16/2005	WEDNESDAY	1735	VALLEY RD	0.0	1BICYCLIST
MONTVILLE TWP	11/27/2005	SUNDAY	2051	RIVER RD	0.0	1 DRIVER
MOUNT OLIVE TWP	12/08/2005	THURSDAY	0609	I-80	23.5	1 DRIVER
PARSIPPANY-TROY HILL	12/09/2005	FRIDAY	2259	I-287	41.0	1 PEDESTRIAN
RANDOLPH TWP	12/15/2005	THURSDAY	1858	CR 617	0.0	1 DRIVER, 1 PASSENGER
PARSIPPANY-TROY HILL	12/20/2005	TUESDAY	0625	NEW RD	0.0	1 DRIVER

OCEAN COUNTY

MUNICIPALITY	DATE	DAY	TIME	ROADWAY	MP	PERSONS KILLED
OCEAN TWP	02/03/2005	THURSDAY	0735	US 9	78.4	1 DRIVER
LACEY TWP	02/12/2005	SATURDAY	0034	US 9	79.6	1 DRIVER
JACKSON TWP	02/23/2005	WEDNESDAY	2034	WEST COMMODORE BLVD	0.0	1 DRIVER
STAFFORD TWP	03/04/2005	FRIDAY	1956	US 9	69.2	1 PEDESTRIAN
MANCHESTER TWP	03/08/2005	TUESDAY	1212	CR 530	0.0	1 DRIVER
OCEAN GATE BORO	04/04/2005	MONDAY	2011	EAST BAYVIEW AVE	0.0	1 DRIVER
BERKELEY TWP	04/05/2005	TUESDAY	2056	JAMAICA BLVD	0.0	1 DRIVER
LITTLE EGG HRBR TWP	04/10/2005	SUNDAY	0136	CR 539	0.0	1 DRIVER
OCEAN TWP	04/19/2005	TUESDAY	0628	PARKWAY	69.8	1 DRIVER
SURF CITY BORO	05/13/2005	FRIDAY	0731	CENTRAL AVE	0.0	1 DRIVER
OCEAN TWP	05/19/2005	THURSDAY	1817	CR 613	0.0	1 DRIVER
LAKWOOD TWP	05/31/2005	TUESDAY	0137	US 9	101.5	1 DRIVER, 1 PASSENGER
LACEY TWP	07/29/2005	FRIDAY	1804	US 9	82.2	1 BICYCLIST
JACKSON TWP	08/02/2005	TUESDAY	0025	CR 527	0.0	1 DRIVER
MANCHESTER TWP	08/12/2005	FRIDAY	1603	SCHOOLHOUSE RD	0.0	1 DRIVER
BRICK TWP	08/16/2005	TUESDAY	2025	CEDARBRIDGE AVE	0.0	1 PEDESTRIAN
MANCHESTER TWP	09/02/2005	FRIDAY	1044	SCHOOLHOUSE RD	0.0	1 DRIVER
STAFFORD TWP	09/06/2005	TUESDAY	1259	MCKINLEY AVE	0.0	1 DRIVER
MANCHESTER TWP	09/15/2005	THURSDAY	0523	SH 70	46.2	1 DRIVER
LAKWOOD TWP	09/22/2005	THURSDAY	2021	US 9	102.9	1 PASSENGER
SO TOMS RIVER BORO	10/05/2005	WEDNESDAY	1731	ALFRED RD	0.0	1 DRIVER
BRICK TWP	10/07/2005	FRIDAY	1749	PARKWAY	93.5	1 DRIVER
BARNEGAT TWP	10/09/2005	SUNDAY	2308	PARKWAY	68.7	1 PASSENGER
BERKELEY TWP	10/10/2005	MONDAY	2017	CR 530	0.0	1 DRIVER
DOVER TWP	10/10/2005	MONDAY	1154	GARFIELD AVE	0.0	1 PASSENGER
OCEAN TWP	10/20/2005	THURSDAY	1352	PARKWAY	70.6	1 DRIVER
JACKSON TWP	10/23/2005	SUNDAY	0235	CR 638	0.0	1 DRIVER, 2 PASSENGER
BRICK TWP	10/28/2005	FRIDAY	1527	SH 70	56.7	1 BICYCLIST
BARNEGAT TWP	11/02/2005	WEDNESDAY	1227	PARKWAY	68.8	1 DRIVER
LAKWOOD TWP	11/07/2005	MONDAY	1611	PARKWAY	89.1	1 DRIVER
BRICK TWP	11/17/2005	THURSDAY	0920	PARKWAY	93.4	1 DRIVER
BRICK TWP	12/01/2005	THURSDAY	0906	CR 632	0.0	1 DRIVER
MANCHESTER TWP	12/15/2005	THURSDAY	1341	SH 70	41.1	1 DRIVER
DOVER TWP	12/17/2005	SATURDAY	0224	SH 37	0.0	1 PEDESTRIAN
LAKWOOD TWP	12/25/2005	SUNDAY	1630	RIDGE AVE	0.0	1 DRIVER

PASSAIC COUNTY

MUNICIPALITY	DATE	DAY	TIME	ROADWAY	MP	PERSONS KILLED
PATERSON CITY	01/03/2005	MONDAY	2350	BROADWAY	0.0	1 PEDESTRIAN
WANAUKE BORO	01/07/2005	FRIDAY	219	I-287	56.3	2 DRIVERS
CLIFTON CITY	01/07/2005	FRIDAY	1904	US 46	64.0	1 PEDESTRIAN
PASSAIC CITY	01/13/2005	THURSDAY	0327	MAIN AVE	0.0	1 DRIVER
PASSAIC CITY	02/26/2005	SATURDAY	1102	MONROE ST	0.0	1 PEDESTRIAN
WAYNE TWP	04/03/2005	SUNDAY	1046	GORGE WAY	0.0	1 DRIVER
CLIFTON CITY	04/17/2005	SUNDAY	0138	SH 3	3.9	1 DRIVER
HAWTHORNE BORO	06/01/2005	WEDNESDAY	0950	CR 659	0.0	1 PASSENGER
PASSAIC CITY	06/14/2005	TUESDAY	1030	HOWARD AVE	0.0	1 DRIVER

MUNICIPALITY	DATE	DAY	TIME	ROADWAY	MP	PERSONS KILLED
PATERSON CITY	06/25/2005	SATURDAY	0122	SH 19	2.4	1 DRIVER
RINGWOOD BORO	07/05/2005	TUESDAY	2108	CR 511	0.0	1 DRIVER
CLIFTON CITY	07/10/2005	SUNDAY	2059	HAMILTON AVE	0.0	1 DRIVER
PATERSON CITY	07/15/2005	FRIDAY	0439	US 46	63.9	1 DRIVER
PASSAIC CITY	07/22/2005	FRIDAY	2057	MAIN AVE	0.0	1 PEDESTRIAN
WAYNE TWP	08/07/2005	SUNDAY	2120	DALEWOOD RD	0.0	1 DRIVER
PATERSON CITY	08/25/2005	THURSDAY	2355	11TH AVE	0.0	1 PEDESTRIAN
CLIFTON CITY	08/29/2005	MONDAY	0131	CR 618	0.0	1 PASSENGER
CLIFTON CITY	08/29/2005	MONDAY	1558	SH 3	1.4	1 DRIVER
PATERSON CITY	09/18/2005	SUNDAY	0046	PATERSON ST	0.0	1 DRIVER
PATERSON CITY	09/20/2005	TUESDAY	0026	CR 622	0.0	1 PEDESTRIAN
WAYNE TWP	09/22/2005	THURSDAY	0735	CR 681	0.0	1 DRIVER
HAWTHORNE BORO	09/27/2005	TUESDAY	1953	CR 504	0.0	1 PEDESTRIAN
RINGWOOD BORO	09/28/2005	WEDNESDAY	1922	CANNON MINE RD	0.0	1 DRIVER
CLIFTON CITY	10/08/2005	SATURDAY	0233	PARKWAY	154.0	1 PASSENGER
WEST PATERSON BORO	10/13/2005	THURSDAY	1904	I-80	56.9	1 PASSENGER
CLIFTON CITY	11/09/2005	WEDNESDAY	2329	SH 3	2.1	1 DRIVER
WAYNE TWP	11/18/2005	FRIDAY	1917	CR 679	0.0	1 PEDESTRIAN
PATERSON CITY	11/24/2005	THURSDAY	0253	STRAIGHT ST	0.0	2 PASSENGERS
LITTLE FALLS TWP	12/28/2005	WEDNESDAY	1607	FRANCISCO AVE	0.0	1 DRIVER

SALEM COUNTY

MUNICIPALITY	DATE	DAY	TIME	ROADWAY	MP	PERSONS KILLED
OLDSMAN TWP	01/08/2005	SATURDAY	0412	US 130	5.2	1 DRIVER
PILESGROVE TWP	01/17/2005	MONDAY	2045	US 40	11.6	1 DRIVER
ALLOWAY TWP	01/20/2005	THURSDAY	2234	BALLINGERS MILL RD	0.0	1 PASSENGER
UPPER PITTSBORO TWP	03/09/2005	WEDNESDAY	0848	COLSTON RD	0.0	1 DRIVER
CARNEYS POINT TWP	03/23/2005	WEDNESDAY	0723	US 40	4.3	1 DRIVER
UPPER PITTSBORO TWP	03/31/2005	THURSDAY	0645	US 40	21.5	1 DRIVER
CARNEYS POINT TWP	04/06/2005	WEDNESDAY	1042	US 40	4.3	1 DRIVER
UPPER PITTSBORO TWP	04/14/2005	THURSDAY	1805	CR 581	0.0	1 DRIVER, 1 PASSENGER
MANNINGTON TWP	05/11/2005	WEDNESDAY	0749	CR 540	0.0	1 DRIVER
UPPER PITTSBORO TWP	06/22/2005	WEDNESDAY	1636	SH 77	11.4	1 DRIVER
PENNSVILLE TWP	07/11/2005	MONDAY	1445	I-295	1.0	1 DRIVER
CARNEYS POINT TWP	11/04/2005	FRIDAY	1251	TURNPIKE	0.3	1 PASSENGER
PITTSBORO TWP	11/06/2005	SUNDAY	1653	CR 639	0.0	1 DRIVER
OLDSMAN TWP	11/26/2005	SATURDAY	2254	TURNPIKE	5.3	1 PEDESTRIAN
UPPER PITTSBORO TWP	11/28/2005	MONDAY	0511	SH 77	11.0	1 DRIVER, 1 PASSENGER
CARNEYS POINT TWP	12/01/2005	THURSDAY	0002	I-295	4.2	1 PEDESTRIAN
PITTSBORO TWP	12/04/2005	SUNDAY	2049	MORTON AVE	0.0	1 PASSENGER

SOMERSET COUNTY

MUNICIPALITY	DATE	DAY	TIME	ROADWAY	MP	PERSONS KILLED
FRANKLIN TWP	01/22/2005	SATURDAY	0920	SUYDAM RD	0.0	1 DRIVER
BRIDGEWATER TWP	02/21/2005	MONDAY	0735	I-287	16.3	1 DRIVER
GREEN BROOK TWP	03/28/2005	MONDAY	2119	US 22	42.1	1 DRIVER
RARITAN BORO	04/09/2005	SATURDAY	1304	SH 28	1.7	1 DRIVER
BOUND BROOK BORO	04/12/2005	TUESDAY	1542	SH 28	11.0	1 DRIVER
BERNARDS TWP	05/18/2005	WEDNESDAY	121	I-287	28.8	1 DRIVER
BEDMINSTER TWP	09/09/2005	FRIDAY	1421	I-78	29.8	1 DRIVER
BRIDGEWATER TWP	09/11/2005	SUNDAY	1959	US 22	31.1	1 PEDESTRIAN
BOUND BROOK BORO	10/07/2005	FRIDAY	1414	CR 527	0.0	1 DRIVER
BEDMINSTER TWP	10/15/2005	SATURDAY	0853	I-78	29.6	1 DRIVER
GREEN BROOK TWP	10/20/2005	THURSDAY	1020	ROCK ROAD EAST	0.0	1 DRIVER
HILLSBOROUGH TWP	10/20/2005	THURSDAY	1213	US 206	66.0	1 DRIVER
BEDMINSTER TWP	11/11/2005	FRIDAY	2032	I-78	30.8	1 DRIVER
BEDMINSTER TWP	11/22/2005	TUESDAY	0946	CR 620	0.0	1 PASSENGER
BRIDGEWATER TWP	11/25/2005	FRIDAY	1735	MILLTOWN RD	0.0	1 PEDESTRIAN
BRIDGEWATER TWP	11/27/2005	SUNDAY	1914	CR 533	0.0	1 PEDESTRIAN
HILLSBOROUGH TWP	12/26/2005	MONDAY	0530	CR 625	0.0	1 DRIVER

MUNICIPALITY	DATE	DAY	TIME	ROADWAY	MP	PERSONS KILLED
BERNARDSVILLE BORO	12/29/2005	THURSDAY	1712	US 202	37.7	1 PEDESTRIAN

SUSSEX COUNTY

MUNICIPALITY	DATE	DAY	TIME	ROADWAY	MP	PERSONS KILLED
HAMBURG BORO	01/07/2005	FRIDAY	0920	SH 94	35.9	1 DRIVER
WANTAGE TWP	02/07/2005	MONDAY	0207	ROSE MORROW RD	0.0	1 PASSENGER
FRANKFORD TWP	02/20/2005	SUNDAY	2140	CR 565	0.0	1 DRIVER
SPARTA TWP	03/27/2005	SUNDAY	0601	CR 605	0.0	1 DRIVER, 1 PASSENGER
SPARTA TWP	04/05/2005	TUESDAY	0818	LAFAYETTE RD	0.0	1 DRIVER
MONTAGUE TWP	04/19/2005	TUESDAY	1948	CR 521	0.0	1 DRIVER
WANTAGE TWP	06/11/2005	SATURDAY	0250	CR 650	0.0	1 DRIVER
WANTAGE TWP	08/10/2005	WEDNESDAY	1630	SH 23	38.3	3 PASSENGERS
SANDYSTON TWP	09/09/2005	FRIDAY	1628	US 206	122.0	1 DRIVER
VERNON TWP	10/10/2005	MONDAY	1027	WARWICK TPKE	0.0	1 PASSENGERFRANKFORD
TWP	10/12/2005	WEDNESDAY	0755	US 206	117.8	1 PASSENGER
GREEN TWP	10/29/2005	SATURDAY	0500	CR 603	0.0	1 DRIVER
ANDOVER TWP	12/27/2005	TUESDAY	2352	CR 517	0.0	1 DRIVER

UNION COUNTY

MUNICIPALITY	DATE	DAY	TIME	ROADWAY	MP	PERSONS KILLED
ELIZABETH CITY	01/01/2005	SATURDAY	0643	CR 612	0.0	1 PEDESTRIAN
UNION TWP	01/29/2005	SATURDAY	0336	I-78	53.1	1 DRIVER
LINDEN CITY	02/18/2005	FRIDAY	2207	CR 514	0.0	1 PASSENGER
SUMMIT CITY	03/08/2005	TUESDAY	1727	BEAUVOIR AVE	0.0	1 PEDESTRIAN
CLARK TWP	04/02/2005	SATURDAY	1616	PARKWAY	135.0	1 PASSENGER
BERKELEY HEIGHTS TWP	04/05/2005	TUESDAY	2207	I-78	44.4	1 DRIVER
BERKELEY HEIGHTS TWP	04/09/2005	SATURDAY	0519	I-78	43.5	1 DRIVER
SPRINGFIELD TWP	04/21/2005	THURSDAY	0748	CR 509 SPUR	0.0	1 DRIVER
PLAINFIELD CITY	04/23/2005	SATURDAY	0139	KENSINGTON AVE	0.0	1 DRIVER, 1 PASSENGER
PLAINFIELD CITY	04/27/2005	WEDNESDAY	1825	4TH ST	0.0	1 DRIVER
SCOTCH PLAINS TWP	05/08/2005	SUNDAY	1918	RARITAN RD	0.0	1 DRIVER
RAHWAY CITY	05/16/2005	MONDAY	2043	US 1	39.1	1 PEDESTRIAN
RAHWAY CITY	06/07/2005	TUESDAY	0829	MAIN ST	0.0	1 PEDESTRIAN
LINDEN CITY	06/12/2005	SUNDAY	0059	US 1	42.5	1 PEDESTRIAN
ELIZABETH CITY	06/24/2005	FRIDAY	0334	US 1	45.5	1 DRIVER
ELIZABETH CITY	06/30/2005	THURSDAY	1319	SH 27	33.0	1 DRIVER
LINDEN CITY	07/02/2005	SATURDAY	2217	US 1	41.0	1 DRIVER
BERKELEY HEIGHTS TWP	07/17/2005	SUNDAY	0017	PLAINFIELD AVE	0.0	1 PEDESTRIAN
ELIZABETH CITY	07/17/2005	SUNDAY	0548	US 1	45.4	1 DRIVER
CRANFORD TWP	08/01/2005	MONDAY	0755	PARKWAY	139.0	1 DRIVER
ELIZABETH CITY	08/03/2005	WEDNESDAY	2035	BOND ST	0.0	1 BICYCLIST
UNION TWP	08/15/2005	MONDAY	0958	I-78	50.8	1 DRIVER
ELIZABETH CITY	08/24/2005	WEDNESDAY	0228	US 1	44.0	1 DRIVER
ROSELLE BORO	09/02/2005	FRIDAY	2335	CR 610	0.0	1 DRIVER
ELIZABETH CITY	09/02/2005	FRIDAY	1542	US 1	45.6	1 PEDESTRIAN
ELIZABETH CITY	09/13/2005	TUESDAY	0141	ELIZABETH AVE	0.0	1 PASSENGER
PLAINFIELD CITY	09/17/2005	SATURDAY	0551	WEST FRONT ST	0.0	1 DRIVER
UNION TWP	09/23/2005	FRIDAY	0225	I-78	52.3	1 DRIVER
PLAINFIELD CITY	10/05/2005	WEDNESDAY	1504	MYRTLE AVE	0.0	1 DRIVER
SPRINGFIELD TWP	10/18/2005	TUESDAY	0707	I-78	48.5	1 DRIVER
HILLSIDE TWP	10/26/2005	WEDNESDAY	1017	US 22	56.5	1 PASSENGER
SUMMIT CITY	11/04/2005	FRIDAY	1747	CR 657	0.0	1 PEDESTRIAN
UNION TWP	11/19/2005	SATURDAY	2052	SH 82	4.6	1 PEDESTRIAN
ELIZABETH CITY	11/27/2005	SUNDAY	2306	PARK AVE	0.0	1 DRIVER
BERKELEY HEIGHTS TWP	11/29/2005	TUESDAY	2318	I-78	45.5	1 DRIVER
LINDEN CITY	11/30/2005	WEDNESDAY	2212	US 1	41.5	1 DRIVER
UNION TWP	12/14/2005	WEDNESDAY	2029	SH 439	2.8	1 PEDESTRIAN
GARWOOD BORO	12/18/2005	SUNDAY	1702	CENTER ST	0.0	1 PEDESTRIAN
SPRINGFIELD TWP	12/28/2005	WEDNESDAY	1532	I-78	49.0	1 DRIVER

WARREN COUNTY

MUNICIPALITY	DATE	DAY	TIME	ROADWAY	MP	PERSONS KILLED
FRANKLIN TWP	03/10/2005	THURSDAY	1130	SH 57	7.2	1 DRIVER
WHITE TWP	03/23/2005	WEDNESDAY	1606	US 46	8.3	1 DRIVER
WASHINGTON BORO	03/24/2005	THURSDAY	2304	SH 31	43.0	1 PASSENGER
ALLAMUCHY TWP	03/24/2005	THURSDAY	1154	I-80	20.1	1 DRIVER
ALLAMUCHY TWP	05/06/2005	FRIDAY	0039	I-80	21.0	1 DRIVER
MANSFIELD TWP	05/25/2005	WEDNESDAY	2332	SH 57	18.3	1 DRIVER
HOPE TWP	05/31/2005	TUESDAY	2110	CR 519	0.0	1 DRIVER
PHILLIPSBURG TWP	06/09/2005	THURSDAY	1717	SOUTH MAIN ST	0.0	1 DRIVER
HARMONY TWP	06/11/2005	SATURDAY	1835	CR 647	0.0	1 DRIVER
HARMONY TWP	06/14/2005	TUESDAY	0630	CR 519	0.0	1 DRIVER
FRELINGHUYSEN TWP	06/17/2005	FRIDAY	1205	SH 94	12.1	1 DRIVER
WHITE TWP	07/08/2005	FRIDAY	1926	CR 519	0.0	1 DRIVER
LOPATCONG TWP	07/08/2005	FRIDAY	2019	US 22	3.1	1 PASSENGER
HARMONY TWP	09/01/2005	THURSDAY	0802	CR 519	0.0	1 DRIVER
KNOWLTON TWP	09/14/2005	WEDNESDAY	2337	I-80	8.5	1 DRIVER
KNOWLTON TWP	10/08/2005	SATURDAY	1535	I-80	4.4	1 PASSENGER
WASHINGTON TWP	10/28/2005	FRIDAY	0712	SH 31	41.1	1 DRIVER
ALLAMUCHY TWP	11/17/2005	THURSDAY	0525	I-80	20.3	1 DRIVER
WHITE TWP	12/02/2005	FRIDAY	0755	CR 620	0.0	1 DRIVER
ALLAMUCHY TWP	12/10/2005	SATURDAY	0732	I-80	19.3	1 DRIVER
FRELINGHUYSEN TWP	12/23/2005	FRIDAY	0321	I-80	15.1	1 DRIVER
ALLAMUCHY TWP	12/29/2005	THURSDAY	1457	CR 517	0.0	1 DRIVER

FATALITIES BY COUNTY FOR 2005

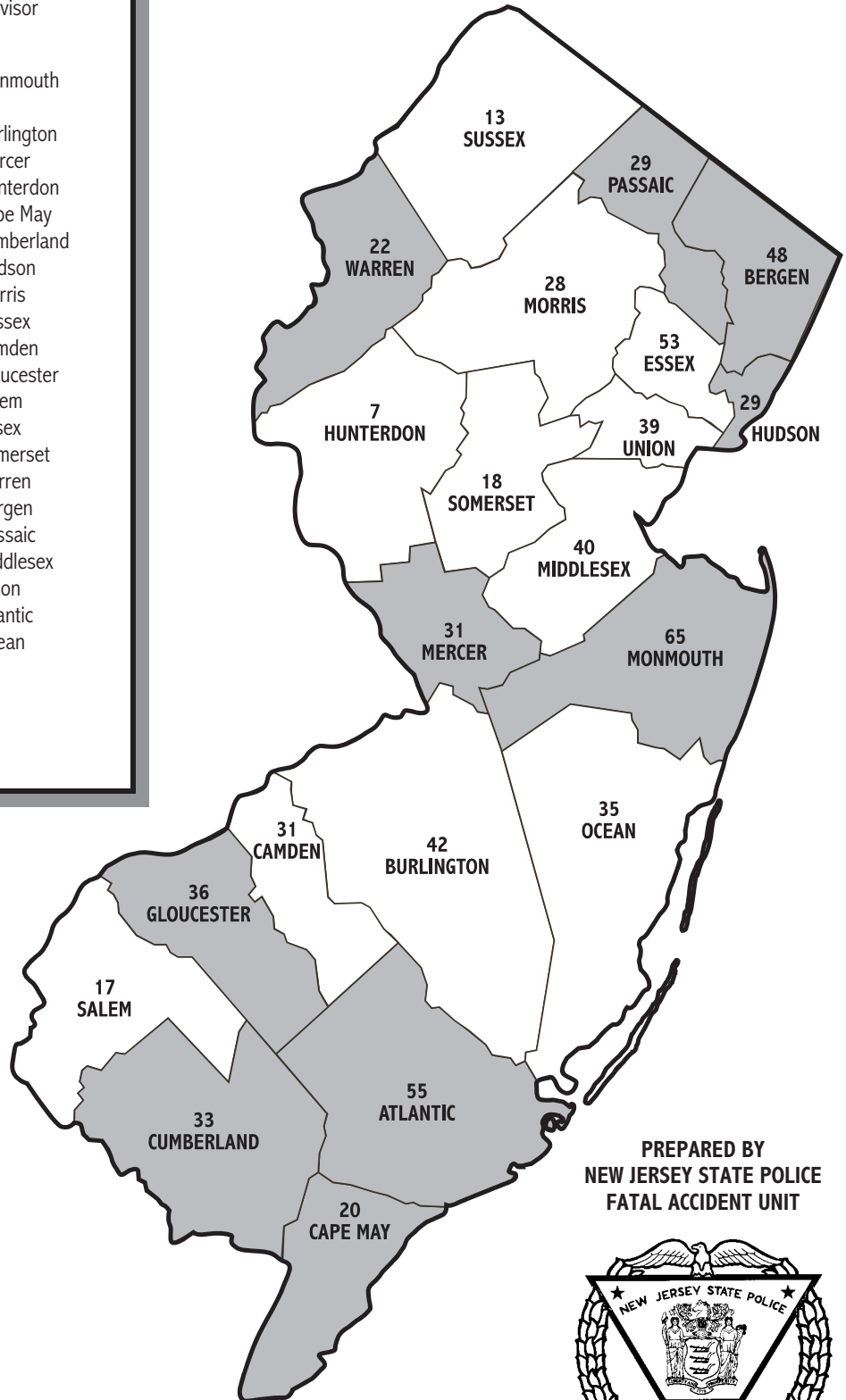
FATAL ACCIDENT UNIT

SFC Robert F. Parlow - 3563, Supervisor

Areas of Responsibility

Sgt. Eric Heitmann - 5066	Monmouth
Assistant Unit Supervisor	Burlington
Sgt. Robert Foulks - 5052	Mercer
Unit Data Coordinator	Hunterdon
Sgt. John McMahon - 5380	Cape May
	Cumberland
Tpr. I Robert Babitz - 5332	Hudson
	Morris
	Sussex
Tpr. I Michael Rizol - 5202	Camden
	Gloucester
	Salem
Tpr. II Kevin Bartels - 5557	Essex
	Somerset
	Warren
Tpr. II John Sandner - 5644	Bergen
	Passaic
Tpr. II Steve Slimowicz - 5789	Middlesex
	Union
Tpr. Matthew Razukas - 5939	Atlantic
	Ocean


Civilian - Mrs. A.J. Testa
 FARS Analyst - Sandra Jenkins
 FARS Analyst - Lisa Glodowski



PREPARED BY
 NEW JERSEY STATE POLICE
 FATAL ACCIDENT UNIT



LEGEND

Shaded Areas 
 Denote Increase from 2004.