POLICY MAP
of the
New Jersey State Development and Redevelopment Plan

The State Plan is not itself a regulation but a statement of State policy that has been adopted by the State Planning Commission pursuant to statute to guide State, regional and local agencies in the exercise of their statutory authority.

NEW JERSEY
STATE PLANNING COMMISSION
October 5, 2012

Map prepared by the New Jersey Office for Planning Advocacy. Map was developed in part using digital data from the New Jersey Department of Environmental Protection, New Jersey Department of Transportation and the New Jersey Pinelands Commission. New Jersey State Plane Coordinate System. North American Datum 1983(NAD83). ⊞Denotes NAD27.

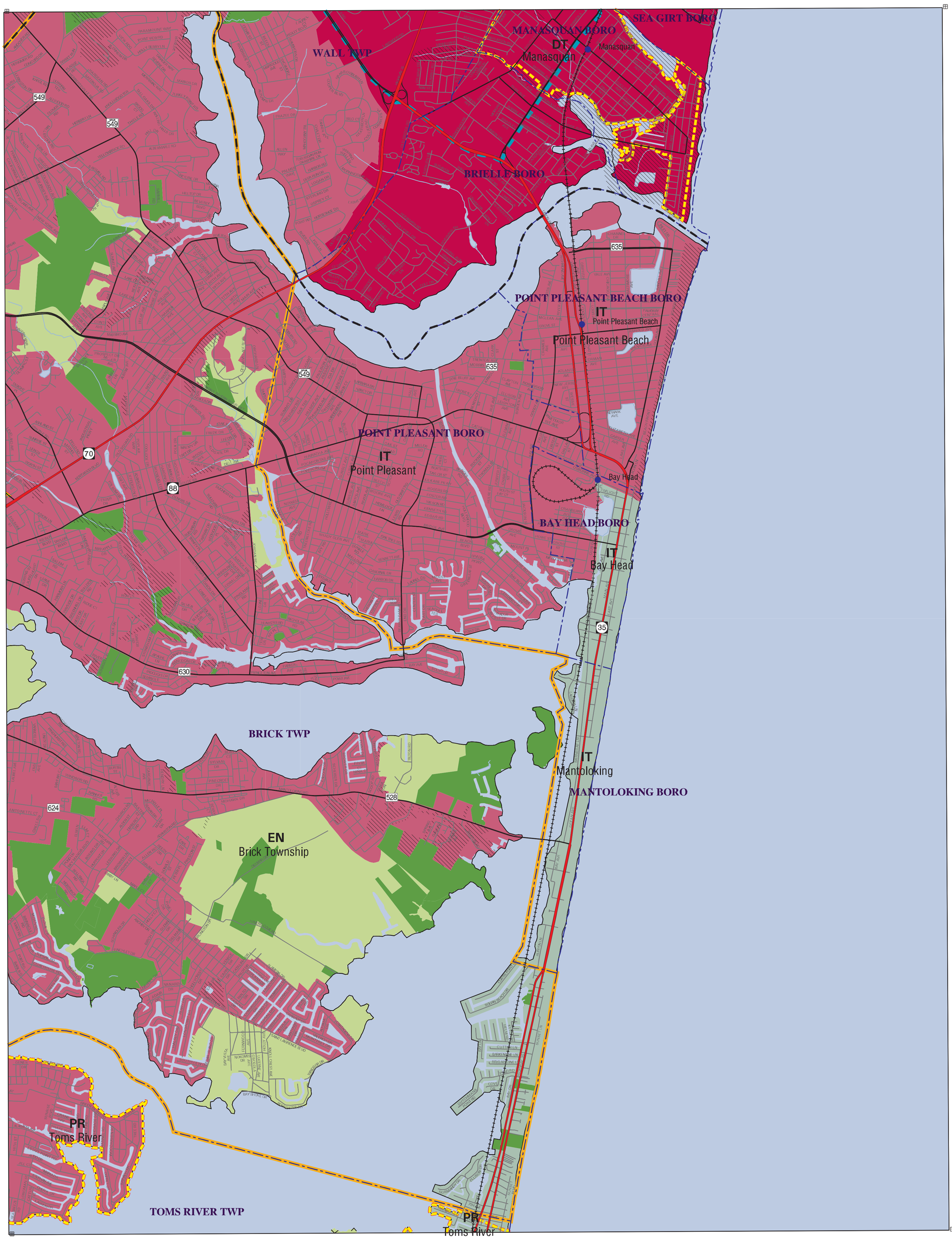

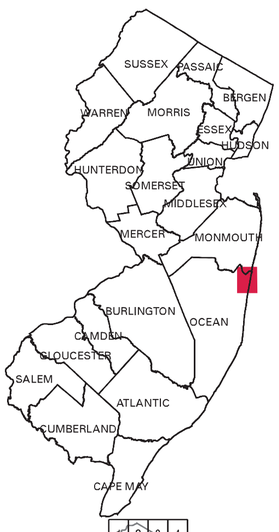

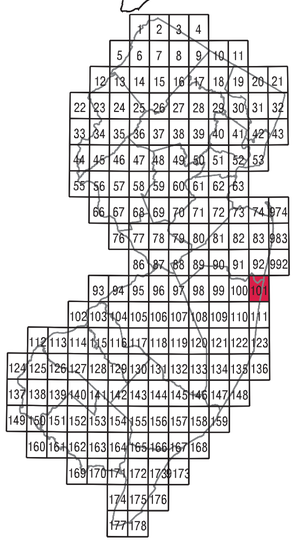

- **U C** - Urban Center
- **D R** - Designated Regional Center
- **P R** - Proposed Regional Center
- **I R** - Identified Regional Center
- **D T** - Designated Town
- **P T** - Proposed Town
- **I T** - Identified Town
- **D V** - Designated Village
- **P V** - Proposed Village
- **I V** - Identified Village
- **D H** - Designated Hamlet
- **P H** - Proposed Hamlet
- **I H** - Identified Hamlet

N

- Urban Complex
- Metropolitan Planning Area
- Suburban Planning Area
- Fringe Planning Area
- Rural Planning Area
- Rural/Env.Sensitive Plannng Area
- Env. Sensitive Planning Area
- Env. Sens./Barrier Is. Planning Area
- Parks & Natural Areas
- Military Installations
- Hackensack Meadowlands
- Water
- Critical Environmental Site
- Historic & Cultural Site
- Node
- Core
- Endorsed Plan
- Center
- Municipal Boundary
- County Boundary
- CAFRA Boundary
- Interstate & Toll Roads
- US & State Roads
- Rail Lines & Commuter Stations
- Highlands Planning Area
- Highlands Preservation Area
- Protection
- Conservation
- Conservation Constrained
- Existing Communuity
- Existing Communuity Constrained
- Lake Community
- Wildlife Management
- State Designated Pinelands Area- (2007)
- Pinelands Regional Growth Area
- Pinelands Town
- Pinelands Village
- Pinelands Rural Development Area
- Pinelands Agricultural Production Area
- Pinelands Special Agricultural Area
- Pinelands Forest & Preservation Area
- Pinelands Military & Federal

I certify that this quadrangle of the State Plan Policy Map was adopted and approved by the New Jersey State Planning Commission on June 20, 2007.

Gerry Scharfenberger, Secretary

SCALE 1:24000

1 .5 0 1 MILE

1 .5 0 1 KILOMETER

POINT PLEASANT, NJ

101